


UNOFFICIAL COPY


STATE OF ILLINOIS)
) ss.
COUNTY OF COOK)

Ronald J. Kapustka, being first duly sworn on oath, deposes and says he is the attorney for **Laurel Oaks Homeowners Association**, an Illinois not-for-profit corporation, the above named Claimant, that he has read the foregoing Release of Lien, knows the contents thereof, and that all statements therein contained are true to the best of his knowledge.




Ronald J. Kapustka

Subscribed and sworn to before me
this 14th day of December 2007



Notary Public



MAIL TO:

Jung Lee and All Unknown Occupants
1517 Laurel Oaks Lot 67
Streamwood, IL 60107

This instrument prepared by:
Ronald J. Kapustka
Kovitz Shifrin Nesbit
750 Lake Cook Road, Suite 350
Buffalo Grove, IL 60089-2073
847.537.0500

UNOFFICIAL COPY

Property of Cook County Clerk's Office

THAT PART OF LOT 67 IN LAUREL OAKS UNIT 1, BEING A PLANNED UNIT DEVELOPMENT OF PART OF THE NORTHEAST QUARTER OF SECTION 20, TOWNSHIP 41 NORTH, RANGE 9 EAST OF THE THIRD PRINCIPAL MERIDIAN ACCORDING TO A PLAT THEREOF RECORDED DECEMBER 30, 1991 AS DOCUMENT NO. 91600035, DESCRIBED AS FOLLOWS:

BEGINNING AT THE NORTHEASTERLY CORNER OF SAID LOT 67; THENCE SOUTH 14 DEGREES 43 MINUTES 11 SECONDS WEST ALONG THE EASTERLY LINE OF SAID LOT 67 A DISTANCE OF 42.36 FEET; THENCE NORTH 46 DEGREES 14 MINUTES 34 SECONDS WEST 117.50 FEET TO THE NORTH WESTERLY LINE OF SAID LOT 67; THENCE NORTH 43 DEGREES 4 MINUTES 27 SECONDS EAST ALONG SAID NORTHWESTERLY LINE A DISTANCE OF 20.83 FEET; THENCE NORTHEASTERLY 8.07 FEET ALONG SAID NORTHWESTERLY LINE, BEING THE ARC OF A CIRCLE CONVEX SOUTHEASTERLY, HAVING A RADIUS OF 113.50 FEET AND WHOSE CHORD BEARS NORTH 41 DEGREES 02 MINUTES 13 SECONDS EAST 8.07 FEET TO THE NORTHERLY MOST CORNER OF SAID LOT 67; THENCE SOUTH 51 DEGREES 00 MINUTES 00 SECONDS EAST ALONG THE NORTHEASTERLY LINE OF SAID LOT 67 A DISTANCE OF 98.31 FEET TO THE POINT OF BEGINNING, IN COOK COUNTY, ILLINOIS.