

# UNOFFICIAL COPY

10f1 10940642c

PREPARED BY AND WHEN  
RECORDED MAIL TO:

Troutman Sanders LLP  
The Chrysler Building  
405 Lexington Avenue  
New York, New York 10174  
Attention: Mitchell Fenton, Esq.  
Reference: Palmer House Hotel



Doc#: 0806403011 Fee: \$122.00  
Eugene "Gene" Moore RHSP Fee: \$10.00  
Cook County Recorder of Deeds  
Date: 03/04/2008 02:02 PM Pg: 1 of 44

---

SPACE ABOVE THIS LINE FOR RECORDER'S USE

---

THOR PALMER HOUSE HOTEL & SHOPS LLC

and

THOR PALMER HOUSE HOTEL LLC (collectively, Mortgagor)

to

ANGLO IRISH BANK CORPORATION PLC,  
as Administrative Agent  
(Mortgagee)

---

FIRST AMENDMENT TO MORTGAGE, SECURITY AGREEMENT  
AND FIXTURE FILING

---

Dated: As of February 29, 2008

**Property Location:**  
17 East Monroe Street  
Chicago, Illinois  
County of Cook

TAX #s 17-15-102-005,006,010,011

MB  
44

# UNOFFICIAL COPY

## FIRST AMENDMENT TO MORTGAGE, SECURITY AGREEMENT AND FIXTURE FILING

This FIRST AMENDMENT TO MORTGAGE, SECURITY AGREEMENT AND FIXTURE FILING (herein, this "Agreement") is made as of February 29, 2008, between **THOR PALMER HOUSE HOTEL & SHOPS LLC**, a Delaware limited liability, having an office Thor Equities, LLC, 25 West 39<sup>th</sup> Street, New York, New York 10018 ("**Borrower**"), and **THOR PALMER HOUSE HOTEL LLC**, a Delaware limited liability company, having an office at c/o Thor Equities, Inc. 139 Fifth Avenue, New York, New York 10010 ("**Hotel Lessee**"; Borrower and Hotel Lessee are referred to herein collectively as "**Mortgagor**") to **ANGLO IRISH BANK CORPORATION PLC**, a limited public company organized under the laws of the Republic of Ireland having its principal place of business at 18/21 St. Stephen's Green, Dublin 2, Ireland, and an address at 222 East 41st Street, 24th Floor, New York, New York 10017, as Administrative Agent for the Lenders referred to below (together with its successors and assigns, hereinafter referred to as "**Mortgagee**").

### RECITALS:

A. Borrower is the owner of fee simple title to certain parcel(s) of real property known as 17 East Monroe Street and located in Chicago, Illinois, and further described on Exhibit A.

B. The lenders described in the Loan Agreement described below made a loan in the original principal amount of up to Three Hundred Seven Million Seven Hundred Thousand and No/100 Dollars (\$307,700,000.00) (the "**Loan**") to Borrower pursuant to the terms and conditions of that certain Loan Agreement between Borrower and Mortgagee, dated as of December 11, 2006, as amended by that certain First Amendment to Loan Agreement, dated as of February 7, 2007, as further amended by that certain Second Amendment to Loan Agreement dated the date hereof (collectively, "**Loan Agreement**") (as the same may hereafter be amended, restated, replaced, supplemented, renewed, extended or otherwise modified from time to time), and evidenced by that certain Promissory Note A given by Borrower, dated as of December 11, 2006, in the original principal amount of One Hundred Fifty Million and No/100 Dollars (\$150,000,000.00) (which Promissory Note A was split into three *pari passu* notes each in the principal amount Fifty Million and No/100 Dollars (\$50,000,000.00)), (as the same may hereafter be amended, restated, replaced, supplemented, renewed, extended or otherwise modified from time to time), and that certain Promissory Note B given by Borrower, dated as of December 11, 2006, in the original principal amount of One Hundred Fifty Seven Million Seven Hundred Thousand and No/100 Dollars (\$157,700,000.00), (as the same may hereafter be amended, restated, replaced, supplemented, renewed, extended or otherwise modified from time to time), and secured by, *inter alia*, that certain Mortgage by Borrower to Mortgagee, dated as of December 11, 2006, and recorded on December 12, 2007 in Cook County, Illinois, as document no. 0634644080 (the "**Original Mortgage**").

# UNOFFICIAL COPY

C. Mortgagor and Mortgagee desire to amend the Mortgage as hereinafter provided

D. For consideration of the sum of Ten and No/100 Dollars (US\$10.00) and other good and valuable consideration, the receipt and sufficiency of which is acknowledged, the parties hereto hereby covenant, agree, represent and warrant that the Mortgage is modified and amended as hereinafter provided.

## AGREEMENT:

1. All capitalized terms used but not defined in this Agreement shall have the respective meanings given them in the Loan Agreement.

2. The Recitals of Mortgage are hereby deleted and replaced with the following:

"A. Borrower is the owner of fee simple title to certain parcel(s) of real property known as 17 East Monroe Street and located in Chicago, Illinois, and further described on Exhibit A attached hereto and made apart hereof (the "**Premises**"), and the buildings, structures, fixtures, additions, enlargements, extensions, modifications, repairs, replacements and other improvements now or hereafter located thereon (the "**Improvements**").

B. Pursuant to a certain Lease Agreement, dated as of August, 2005, between Borrower, as Lessor, and Hotel Lessee, as Lessee, as amended by a certain Lease First Amendment to Lease Agreement, dated as of December 11, 2006 (as amended, the "**Hotel Lease**"), Hotel Lessee leased from Borrower the Premises and the Improvements.

C. Pursuant to a certain Loan Agreement, dated as of December 11, 2006, as amended by that certain First Amendment to Loan Agreement, dated as of February 7, 2007, as further amended by that certain Second Amendment to Loan Agreement dated the date hereof (collectively, "**Loan Agreement**") (as amended, modified, restated, consolidated or supplemented from time to time) among Borrower, Administrative Agent and the Lenders defined therein (the "**Lenders**"), the Lenders, have agreed to make a secured loan to Borrower in the maximum principal amount of up to \$307,700,000.00 (the "**Loan**"). The Loan is evidenced by that certain Promissory Note A given by Borrower, dated as of December 11, 2006, in the original principal amount of One Hundred Fifty Million and No/100 Dollars (\$150,000,000.00) (which Promissory Note A was split into three *pari passu* notes each in the principal amount Fifty Million and No/100 Dollars (\$50,000,000.00)) (as the same may hereafter be amended, restated, replaced, supplemented, renewed, extended or otherwise modified from time to time), and that certain Promissory Note B given by Borrower, dated as of December 11, 2006, in the original principal amount of One Hundred Fifty Seven Million Seven Hundred Thousand and No/100 Dollars (\$157,700,000.00), (as the same may hereafter be amended, restated, replaced, supplemented, renewed, extended or otherwise modified from time to time, collectively, the "**Note**").

# UNOFFICIAL COPY

D. Concurrently with the execution and delivery of this Agreement, Borrower and Swap Provider are entering into the Senior Swap Agreement (as defined in the Loan Agreement).

E. Concurrently with the execution and delivery of this Agreement, Borrower is entering into a Collateral Assignment of Senior Swap Agreement (as defined in the Loan Agreement) with Agent.

3. This first paragraph of the Mortgage immediately following the heading "AGREEMENT" (which occurs after the Mortgage Recitals) beginning with the words "To secure" and ending with the words "Hotel Lease" is deleted and replace with the following:

To secure (i) the payment of the Note and all sums which may or shall become due thereunder or under any of the other documents evidencing, securing or executed in connection with the Loan (the Note, this Mortgage, the Loan Agreement, the Senior Swap Agreement, the Collateral Assignment of Senior Swap Agreement and such other documents, as any of the same may, from time to time, be modified, amended or supplemented, being hereinafter collectively referred to as the "**Loan Documents**"), including (x) the payment of interest and other amounts which would accrue and become due but for the filing of a petition in bankruptcy (whether or not a claim is allowed against Mortgagor for such interest or other amounts in any such bankruptcy proceeding) or the operation of the automatic stay under Section 362(a) of Title 11 of the United States Code (the "**Bankruptcy Code**"), and (y) the costs and expenses of enforcing any provision of any Senior Loan Document and (ii) the obligations of Hotel Lessee under the Hotel Lessee Guaranty (all such sums being hereinafter collectively referred to as the "**Debt**"), Borrower and Hotel Lessee hereby irrevocably mortgage, grant, bargain, sell, convey, transfer, pledge, set over and assign, and grant a security interest, to and in favor of Mortgagee, with power of sale, all of Borrower's and Hotel Lessee's right, title and interest now owned or hereafter acquired in and to the Premises, the Improvements and the Hotel Lease.

4. All references in the Loan Agreement to the "Mortgage" shall mean the Original Mortgage as amended by this Agreement.

5. It is understood and agreed that this Agreement is not and shall not constitute a release from liability of any party or parties whomsoever who may now or hereafter be liable under or on account of any and all of the notes, mortgages, documents and other instruments recited herein (or any portion or particular covenant of the same) or any related or associated loan documents, it being expressly understood and agreed that any and all such parties are and shall remain liable under said notes, mortgages, documents and instruments in favor of Mortgagee.

6. Nothing contained herein shall in any way impair or affect the validity or priority of the Mortgage or constitute a novation.

7. This Agreement shall be binding upon and shall inure to the benefit of the parties hereto and their respect successors and assigns.

# UNOFFICIAL COPY

8. This Agreement may be executed in counterparts, each of which shall be deemed to be a part of the same agreement.

9. Mortgagee shall promptly cause this Agreement to be filed, registered or recorded in such manner and in such places as may be required by any present or future law in order to publish notice and fully to protect the lien of the Mortgage upon the interest of Borrower in the Property.

[NO FURTHER TEXT ON THIS PAGE]

Property of Cook County Clerk's Office

# UNOFFICIAL COPY

**Mortgagor:**

**THOR PALMER HOUSE HOTEL & SHOPS  
LLC, a Delaware limited liability company**

By: \_\_\_\_\_

Name: Morris Missry  
Title: Vice President

**THOR PALMER HOUSE HOTEL LLC, a  
Delaware limited liability company**

By: \_\_\_\_\_

Name: Morris Missry  
Title: Vice President

Property of Cook County Clerk's Office

# UNOFFICIAL COPY

STATE OF NEW YORK )  
 ) ss.  
COUNTY OF NEW YORK)

I, Mia Stevens-Haynes a Notary Public in and for said County, in the State aforesaid, do hereby certify that MORIS MISSNY the vice president of Thor Palmer House Hotel Shops LLC a Delaware limited liability company, who is personally known to me to be the same person whose name is subscribed to the foregoing instrument as such vice president, appeared before me this day in person and acknowledged that he/she signed and delivered the said instrument as his/her own free and voluntary act and as the free and voluntary act of said company, for the uses and purposes therein set forth.

GIVEN under my hand and notarial seal, this 21<sup>st</sup> day of February, 2008.

  
NOTARY PUBLIC

(SEAL)

MIA STEVENS HAYNES  
Notary Public, State of New York  
No. 02ST6113352  
Qualified in New York County  
Commission Expires 7/26/2009

STATE OF NEW YORK )  
 ) ss.  
COUNTY OF NEW YORK)

I, Mia Stevens-Haynes a Notary Public in and for said County, in the State aforesaid, do hereby certify that MORIS MISSNY the vice president of Thor Palmer House Hotel LLC, a Delaware limited liability company, who is personally known to me to be the same person whose name is subscribed to the foregoing instrument as such vice president, appeared before me this day in person and acknowledged that he/she signed and delivered the said instrument as his/her own free and voluntary act and as the free and voluntary act of said company, for the uses and purposes therein set forth.

GIVEN under my hand and notarial seal, this 21<sup>st</sup> day of February, 2008.

  
NOTARY PUBLIC

(SEAL)



MIA STEVENS HAYNES  
Notary Public, State of New York  
No. 02ST6113352  
Qualified in New York County  
Commission Expires 7/26/2009

[Signature Page]



# UNOFFICIAL COPY


ANGLO IRISH BANK CORPORATION PLC

By:    
 Name: **Nicholas Lyons - Associate Director** **Joe McWilliams - Director**


By: \_\_\_\_\_  
 Name: \_\_\_\_\_  
 Title: \_\_\_\_\_

COUNTY OF DUBLIN, IRELAND ) ss:

On the 21<sup>st</sup> day of February in the year 2008, before me, the undersigned, a Notary Public in and for said state, personally appeared Nicholas Lyons and Joe McWilliams, personally known to me or proved to me on the basis of satisfactory evidence to be the person(s) whose name(s) is (are) subscribed to the within instrument and acknowledged to me that ~~he/she~~ they executed the same in ~~his/her~~ their capacity(ies), and that by ~~his/her~~ their signature(s) on the instrument, the person(s), or the entity upon behalf of which the person(s) acted, executed the instrument.

  
 Notary Public

[SEAL]



**JOHN O'CONNOR**  
 168 PEMBROKE ROAD,  
 BALLSBRIDGE, DUBLIN 4.  
 Notary Public for the County & City of Dublin  
 Ireland  
 Commissioned for Life



# UNOFFICIAL COPY

Property of Cook County Clerk's Office

**APOSTILLE**  
(Convention de La Haye du 5 octobre 1951)

1 Country Ireland

This public document

2 has been signed by John O'Connor

3 acting in the capacity of Norway Pudick

4 bears the seal/stamp of.....

---

Certified

5 at Dublin..... 6. the 22/2/08

7 by the Department of Foreign Affairs

8 No. 878068

9 Seal/Stamp 

10 Signature John O'Connor

# UNOFFICIAL COPY

## BASEMENT 3

### HOTEL PARCEL A

UPPER LIMIT -9.67 FEET NO LOWER LIMIT

THAT PART OF A TRACT HEREINAFTER REFERRED TO AS THE PARCEL, SAID TRACT DESCRIBED AS FOLLOWS: PART OF BLOCK 3 IN FRACTIONAL SECTION 15 ADDITION TO CHICAGO IN SECTION 15, TOWNSHIP 39 NORTH, RANGE 14 EAST OF THE THIRD PRINCIPAL MERIDIAN, DESCRIBED AS FOLLOWS: BEGINNING AT THE INTERSECTION OF THE SOUTH LINE OF EAST MONROE STREET WITH THE PRESENT EAST LINE OF SOUTH STATE STREET (BEING A LINE 27 FEET EAST OF AND PARALLEL WITH THE WEST LINE OF SAID BLOCK 3); RUNNING THENCE WITH SAID EAST LINE OF SOUTH STATE STREET, SOUTH  $00^{\circ}04'03''$  WEST, 254 FEET 5-  $\frac{7}{16}$  INCHES, TO A POINT 210 FEET 3 INCHES NORTH OF THE NORTH FACE OF THE REPUBLIC BUILDING, SAID POINT BEING 144.75 FEET NORTH OF THE SOUTH LINE OF LOT 10 IN BLOCK 3 AS MEASURED ON THE WEST LINE OF PREMISES IN QUESTION; THENCE NORTH  $89^{\circ}32'49''$  EAST ALONG A ESTABLISHED BY AGREEMENT BETWEEN BERTHA HONORE' PALMER AND ANDREA C. HONORE', TRUSTEES OF THE ESTATE OF POTTER PALMER' DECEASED, ETHELBERT W. PEEK, LOUIS FRAZIN AND ABRAHAM M. OPENHEIM, DATED JANUARY 23, 1907, RECORDED IN THE RECORDER'S OFFICE IN COOK COUNTY, ILLINOIS, IN BOOK 19104, PAGE 86 AS DOCUMENT 8030340, SAID LINE INTERSECTING THE WEST LINE OF THE 12 FOOT ALLEY RUNNING NORTH AND SOUTH THROUGH THE SOUTH PART OF SAID BLOCK 3 AT A POINT 144.52 FEET NORTH OF THE SOUTH LINE OF LOT 10 IN BLOCK 3, 159 FEET 10  $\frac{1}{2}$  INCHES MORE OR LESS, TO A POINT 6 FEET EAST OF THE WEST LINE OF LOT 8 IN SAID BLOCK 3 AND IN THE EAST LINE OF THE 12 FOOT ALLEY RUNNING NORTH AND SOUTH THROUGH THE SOUTH PART OF SAID BLOCK 3; THENCE SOUTH  $00^{\circ}01'23''$  WEST WITH THE EAST LINE OF SAID ALLEY, 9 FEET 8- $\frac{7}{8}$  INCHES TO A POINT 22 FEET 3- $\frac{5}{8}$  INCHES SOUTH OF THE NORTH LINE OF SAID LOT 8; THENCE NORTH  $89^{\circ}35'37''$  EAST PARALLEL WITH AND 22 FEET 3- $\frac{5}{8}$  INCHES SOUTH OF THE NORTH LINE OF SAID LOT 8, BEING THE NORTH LINE OF AN 18 FOOT ALLEY, 174 FEET 10- $\frac{5}{8}$  INCHES TO THE PRESENT WEST LINE OF SOUTH WABASH AVENUE; THENCE NORTH  $00^{\circ}00'27''$  EAST WITH SAID WEST LINE OF SOUTH WABASH AVENUE, 163.04 FEET; THENCE NORTH  $89^{\circ}59'33''$  WEST, 85.20 FEET; THENCE NORTH  $00^{\circ}00'27''$  EAST, 100.12 FEET TO THE PRESENT SOUTH LINE OF EAST MONROE STREET; THENCE SOUTH  $89^{\circ}42'31''$  WEST WITH SAID SOUTH LINE 249.17 FEET TO THE PLACE OF BEGINNING OF SAID TRACT; SAID PARCEL LYING BELOW THE HORIZONTAL PLANE HAVING AN ELEVATION OF -9.67 FEET CHICAGO CITY DATUM AND LYING WITHIN THE ENTIRE HORIZONTAL BOUNDARY OF SAID TRACT PROJECTED VERTICALLY IN SAID COOK COUNTY, ILLINOIS.

## BASEMENT 2

### HOTEL PARCEL B

UPPER LIMIT 1.15 FEET LOWER LIMIT -9.67 FEET

THAT PART OF A TRACT HEREINAFTER REFERRED TO AS THE PARCEL, SAID TRACT DESCRIBED AS FOLLOWS: PART OF BLOCK 3 IN FRACTIONAL SECTION 15 ADDITION TO CHICAGO IN SECTION 15, TOWNSHIP 39 NORTH, RANGE 14 EAST OF THE THIRD PRINCIPAL MERIDIAN, DESCRIBED AS FOLLOWS: BEGINNING AT THE INTERSECTION OF THE SOUTH LINE OF EAST MONROE STREET WITH THE PRESENT EAST LINE OF SOUTH STATE STREET (BEING A LINE 27 FEET EAST OF AND PARALLEL WITH THE WEST LINE OF SAID BLOCK 3);

# UNOFFICIAL COPY

RUNNING THENCE WITH SAID EAST LINE OF SOUTH STATE STREET, SOUTH 00°04'03" WEST, 254 FEET 5- 7/16 INCHES, TO A POINT 210 FEET 3 INCHES NORTH OF THE NORTH FACE OF THE REPUBLIC BUILDING, SAID POINT BEING 144.75 FEET NORTH OF THE SOUTH LINE OF LOT 10 IN BLOCK 3 AS MEASURED ON THE WEST LINE OF PREMISES IN QUESTION; THENCE NORTH 89°32'49" EAST ALONG A ESTABLISHED BY AGREEMENT BETWEEN BERTHA HONORE' PALMER AND ANDREA C. HONORE', TRUSTEES OF THE ESTATE OF POTTER PALMER' DECEASED, ETHELBERT W. PEEK, LOUIS FRAZIN AND ABRAHAM M. OPENHEIM, DATED JANUARY 23, 1907, RECORDED IN THE RECORDER'S OFFICE IN COOK COUNTY, ILLINOIS, IN BOOK 19104, PAGE 86 AS DOCUMENT 8030340, SAID LINE INTERSECTING THE WEST LINE OF THE 12 FOOT ALLEY RUNNING NORTH AND SOUTH THROUGH THE SOUTH PART OF SAID BLOCK 3 AT A POINT 144.52 FEET NORTH OF THE SOUTH LINE OF LOT 10 IN BLOCK 3, 159 FEET 10 ½ INCHES MORE OR LESS, TO A POINT 6 FEET EAST OF THE WEST LINE OF LOT 8 IN SAID BLOCK 3 AND IN THE EAST LINE OF THE 12 FOOT ALLEY RUNNING NORTH AND SOUTH THROUGH THE SOUTH PART OF SAID BLOCK 3; THENCE SOUTH 00°01'23" WEST WITH THE EAST LINE OF SAID ALLEY, 9 FEET 8-7/8 INCHES TO A POINT 22 FEET 3-5/8 INCHES SOUTH OF THE NORTH LINE OF SAID LOT 8; THENCE NORTH 89°35'37" EAST PARALLEL WITH AND 22 FEET 3-5/8 INCHES SOUTH OF THE NORTH LINE OF SAID LOT 8, BEING THE NORTH LINE OF AN 18 FOOT ALLEY, 174 FEET 10-5/8 INCHES TO THE PRESENT WEST LINE OF SOUTH WABASH AVENUE; THENCE NORTH 00°00'27" EAST WITH SAID WEST LINE OF SOUTH WABASH AVENUE, 163.04 FEET; THENCE NORTH 89°59'33" WEST, 85.20 FEET; THENCE NORTH 00°00'27" EAST, 100.12 FEET TO THE PRESENT SOUTH LINE OF EAST MONROE STREET; THENCE SOUTH 89°42'31" WEST WITH SAID SOUTH LINE 249.17 FEET TO THE PLACE OF BEGINNING OF SAID TRACT; SAID PARCEL LYING BELOW THE HORIZONTAL PLANE HAVING AN ELEVATION OF 1.15 FEET CHICAGO CITY DATUM AND LYING ABOVE THE HORIZONTAL PLANE HAVING AN ELEVATION OF -9.67 FEET CHICAGO CITY DATUM AND LYING WITHIN THE ENTIRE HORIZONTAL BOUNDARY OF SAID TRACT PROJECTED VERTICALLY, EXCEPT THAT PART DESCRIBED AS FOLLOWS: COMMENCING AT THE NORTHWEST CORNER OF SAID TRACT, THENCE SOUTH 00°04'03" WEST ALONG THE WEST LINE OF SAID TRACT, 136.85 FEET TO THE POINT OF BEGINNING; THENCE NORTH 90°00'00" EAST, 34.33 FEET; THENCE SOUTH 00°00'00" EAST, 18.19 FEET; THENCE NORTH 90°00'00" WEST, 34.35 FEET TO THE WEST LINE OF SAID TRACT; THENCE NORTH 00°04'03" EAST ALONG SAID WEST LINE, 18.19 FEET TO THE POINT OF BEGINNING, ALSO EXCEPT THAT PART LYING WITHIN SAID TRACT LYING BELOW THE HORIZONTAL PLANE HAVING AN ELEVATION OF 1.15 FEET CHICAGO CITY DATUM AND LYING ABOVE THE HORIZONTAL PLANE HAVING AN ELEVATION OF -9.67 FEET CHICAGO CITY DATUM AND LYING WITHIN THE HORIZONTAL BOUNDARY OF SAID PARCEL PROJECTED VERTICALLY, DESCRIBED AS FOLLOWS: COMMENCING AT THE NORTHWEST CORNER OF SAID TRACT, THENCE SOUTH 00°04'03" WEST ALONG THE WEST LINE OF SAID TRACT, 128.41 FEET; THENCE SOUTH 89° 55' 57" EAST 91.25 FEET TO THE POINT OF BEGINNING; THENCE NORTH 90°00'00" EAST, 7.27 FEET; THENCE SOUTH 00°00'00" EAST, 17.11 FEET; THENCE NORTH 90°00'00" WEST, 7.27 FEET TO THE; THENCE NORTH 00°00'00" EAST 17.11 FEET TO THE POINT OF BEGINNING, IN SAID COOK COUNTY, ILLINOIS.

BASEMENT 1

# UNOFFICIAL COPY

## HOTEL PARCEL C

UPPER LIMIT 14.68 LOWER LIMIT 1.15

THAT PART OF A TRACT HEREINAFTER REFERRED TO AS THE PARCEL SAID TRACT DESCRIBED AS FOLLOWS: PART OF BLOCK 3 IN FRACTIONAL SECTION 15 ADDITION TO CHICAGO IN SECTION 15, TOWNSHIP 39 NORTH, RANGE 14 EAST OF THE THIRD PRINCIPAL MERIDIAN, DESCRIBED AS FOLLOWS: BEGINNING AT THE INTERSECTION OF THE SOUTH LINE OF EAST MONROE STREET WITH THE PRESENT EAST LINE OF SOUTH STATE STREET (BEING A LINE 27 FEET EAST OF AND PARALLEL WITH THE WEST LINE OF SAID BLOCK 3); RUNNING THENCE WITH SAID EAST LINE OF SOUTH STATE STREET, SOUTH  $00^{\circ}04'03''$  WEST, 254 FEET 5-  $\frac{7}{16}$  INCHES, TO A POINT 210 FEET 3 INCHES NORTH OF THE NORTH FACE OF THE REPUBLIC BUILDING, SAID POINT BEING 144.75 FEET NORTH OF THE SOUTH LINE OF LOT 10 IN BLOCK 3 AS MEASURED ON THE WEST LINE OF PREMISES IN QUESTION; THENCE NORTH  $89^{\circ}32'49''$  EAST ALONG A ESTABLISHED BY AGREEMENT BETWEEN BERTHA HONORE' PALMER AND ANDREA C. HONORE', TRUSTEES OF THE ESTATE OF POTTER PALMER' DECEASED, ETHELBERG W. PEEK, LOUIS FRAZIN AND ABRAHAM M. OPENHEIM, DATED JANUARY 23, 1907, RECORDED IN THE RECORDER'S OFFICE IN COOK COUNTY, ILLINOIS, IN BOOK 19104, PAGE 86 AS DOCUMENT 8030340, SAID LINE INTERSECTING THE WEST LINE OF THE 12 FOOT ALLEY RUNNING NORTH AND SOUTH THROUGH THE SOUTH PART OF SAID BLOCK 3 AT A POINT 144.52 FEET NORTH OF THE SOUTH LINE OF LOT 10 IN BLOCK 3, 159 FEET 10  $\frac{1}{2}$  INCHES MORE OR LESS, TO A POINT 6 FEET EAST OF THE WEST LINE OF LOT 8 IN SAID BLOCK 3 AND IN THE EAST LINE OF THE 12 FOOT ALLEY RUNNING NORTH AND SOUTH THROUGH THE SOUTH PART OF SAID BLOCK 3; THENCE SOUTH  $00^{\circ}01'23''$  WEST WITH THE EAST LINE OF SAID ALLEY, 9 FEET 8- $\frac{7}{8}$  INCHES TO A POINT 22 FEET 3- $\frac{5}{8}$  INCHES SOUTH OF THE NORTH LINE OF SAID LOT 8; THENCE NORTH  $89^{\circ}35'37''$  EAST PARALLEL WITH AND 22 FEET 3- $\frac{5}{8}$  INCHES SOUTH OF THE NORTH LINE OF SAID LOT 8, BEING THE NORTH LINE OF AN 18 FOOT ALLEY, 174 FEET 10- $\frac{5}{8}$  INCHES TO THE PRESENT WEST LINE OF SOUTH WABASH AVENUE; THENCE NORTH  $00^{\circ}00'21''$  EAST WITH SAID WEST LINE OF SOUTH WABASH AVENUE, 163.04 FEET; THENCE NORTH  $89^{\circ}59'33''$  WEST, 85.20 FEET; THENCE NORTH  $00^{\circ}00'27''$  EAST, 100.12 FEET TO THE PRESENT SOUTH LINE OF EAST MONROE STREET; THENCE SOUTH  $89^{\circ}42'31''$  WEST WITH SAID SOUTH LINE 249.17 FEET TO THE PLACE OF BEGINNING OF SAID TRACT; SAID PARCEL THAT LIES WITHIN SAID TRACT, LYING ABOVE THE HORIZONTAL PLANE HAVING AN ELEVATION OF 1.15 FEET AND BELOW THE HORIZONTAL PLANE HAVING AN ELEVATION OF 14.68 FEET CHICAGO CITY DATUM, THE HORIZONTAL BOUNDARY OF SAID PARCEL PROJECTED VERTICALLY, DESCRIBED AS FOLLOWS: COMMENCING AT THE SOUTHWEST CORNER OF SAID TRACT, THENCE NORTH  $00^{\circ}04'03''$  WEST ALONG THE WEST LINE OF SAID TRACT, 89.81 FEET, THENCE SOUTH  $89^{\circ}55'57''$  EAST, 110.73 FEET TO THE POINT OF BEGINNING; THENCE NORTH  $00^{\circ}03'51''$  EAST, 9.08 FEET; THENCE SOUTH  $89^{\circ}56'10''$  EAST, 3.91 FEET; THENCE SOUTH  $00^{\circ}03'51''$  WEST, 9.08 FEET; THENCE NORTH  $89^{\circ}56'06''$  WEST, 3.91 FEET TO THE POINT OF BEGINNING, IN SAID COOK COUNTY, ILLINOIS.

## BASEMENT 1

HOTEL PARCEL D

UPPER LIMIT 14.68 LOWER LIMIT 1.15

# UNOFFICIAL COPY

THAT PART OF A TRACT HEREINAFTER REFERRED TO AS THE PARCEL SAID TRACT DESCRIBED AS FOLLOWS: PART OF BLOCK 3 IN FRACTIONAL SECTION 15 ADDITION TO CHICAGO IN SECTION 15, TOWNSHIP 39 NORTH, RANGE 14 EAST OF THE THIRD PRINCIPAL MERIDIAN, DESCRIBED AS FOLLOWS: BEGINNING AT THE INTERSECTION OF THE SOUTH LINE OF EAST MONROE STREET WITH THE PRESENT EAST LINE OF SOUTH STATE STREET (BEING A LINE 27 FEET EAST OF AND PARALLEL WITH THE WEST LINE OF SAID BLOCK 3); RUNNING THENCE WITH SAID EAST LINE OF SOUTH STATE STREET, SOUTH  $00^{\circ}04'03''$  WEST, 254 FEET 5- 7/16 INCHES, TO A POINT 210 FEET 3 INCHES NORTH OF THE NORTH FACE OF THE REPUBLIC BUILDING, SAID POINT BEING 144.75 FEET NORTH OF THE SOUTH LINE OF LOT 10 IN BLOCK 3 AS MEASURED ON THE WEST LINE OF PREMISES IN QUESTION; THENCE NORTH  $89^{\circ}32'49''$  EAST ALONG A ESTABLISHED BY AGREEMENT BETWEEN BERTHA HONORE' PALMER AND ANDREA C. HONORE', TRUSTEES OF THE ESTATE OF POTTER PALMER' DECEASED, ETHELBERT W. PEEK, LOUIS FRAZIN AND ABRAHAM M. OPENHEIM, DATED JANUARY 23, 1907, RECORDED IN THE RECORDER'S OFFICE IN COOK COUNTY, ILLINOIS, IN BOOK 19104, PAGE 86 AS DOCUMENT 8030340, SAID LINE INTERSECTING THE WEST LINE OF THE 12 FOOT ALLEY RUNNING NORTH AND SOUTH THROUGH THE SOUTH PART OF SAID BLOCK 3 AT A POINT 144.52 FEET NORTH OF THE SOUTH LINE OF LOT 10 IN BLOCK 3, 159 FEET 10 1/2 INCHES MORE OR LESS, TO A POINT 6 FEET EAST OF THE WEST LINE OF LOT 8 IN SAID BLOCK 3 AND IN THE EAST LINE OF THE 12 FOOT ALLEY RUNNING NORTH AND SOUTH THROUGH THE SOUTH PART OF SAID BLOCK 3; THENCE SOUTH  $00^{\circ}01'23''$  WEST WITH THE EAST LINE OF SAID ALLEY, 9 FEET 8-7/8 INCHES TO A POINT 22 FEET 3-5/8 INCHES SOUTH OF THE NORTH LINE OF SAID LOT 8; THENCE NORTH  $89^{\circ}35'37''$  EAST PARALLEL WITH AND 22 FEET 3-5/8 INCHES SOUTH OF THE NORTH LINE OF SAID LOT 8, BEING THE NORTH LINE OF AN 18 FOOT ALLEY, 174 FEET 10-5/8 INCHES TO THE PRESENT WEST LINE OF SOUTH WABASH AVENUE; THENCE NORTH  $00^{\circ}00'27''$  EAST WITH SAID WEST LINE OF SOUTH WABASH AVENUE, 163.04 FEET; THENCE NORTH  $89^{\circ}59'33''$  WEST, 85.20 FEET; THENCE NORTH  $00^{\circ}00'27''$  EAST, 100.12 FEET TO THE PRESENT SOUTH LINE OF EAST MONROE STREET; THENCE SOUTH  $89^{\circ}42'31''$  WEST WITH SAID SOUTH LINE 249.17 FEET TO THE PLACE OF BEGINNING OF SAID TRACT; SAID PARCEL THAT LIES WITHIN SAID TRACT, LYING ABOVE THE HORIZONTAL PLANE HAVING AN ELEVATION OF 1.15 FEET AND BELOW THE HORIZONTAL PLANE HAVING AN ELEVATION OF 14.68 FEET CHICAGO CITY DATUM, THE HORIZONTAL BOUNDARY OF SAID PARCEL PROJECTED VERTICALLY, DESCRIBED AS FOLLOWS: COMMENCING AT THE NORTH/WEST CORNER OF SAID TRACT, THENCE NORTH  $89^{\circ}42'31''$  EAST ALONG THE NORTH LINE OF SAID TRACT, 97.90 FEET, THENCE SOUTH  $00^{\circ}17'29''$  EAST, 39.99 FEET TO THE POINT OF BEGINNING, THENCE SOUTH  $89^{\circ}56'10''$  EAST, 12.16 FEET; THENCE SOUTH  $00^{\circ}03'50''$  WEST, 5.91 FEET; THENCE SOUTH  $89^{\circ}56'10''$  EAST, 2.75 FEET; THENCE SOUTH  $00^{\circ}03'50''$  WEST, 4.15 FEET; THENCE NORTH  $89^{\circ}56'10''$  WEST, 2.75 FEET; THENCE SOUTH  $00^{\circ}03'50''$  WEST, 11.16 FEET; THENCE NORTH  $89^{\circ}56'10''$  WEST, 9.31 FEET; THENCE NORTH  $00^{\circ}03'50''$  EAST, 9.40 FEET; THENCE NORTH  $89^{\circ}56'10''$  WEST, 4.68 FEET; THENCE NORTH  $00^{\circ}03'50''$  EAST, 7.03 FEET; THENCE SOUTH  $89^{\circ}56'10''$  EAST, 1.83 FEET; THENCE NORTH  $00^{\circ}03'50''$  EAST, 4.79 FEET TO THE POINT OF BEGINNING, IN SAID COOK COUNTY, ILLINOIS.



# UNOFFICIAL COPY

BASEMENT 1

HOTEL PARCEL E

UPPER LIMIT 14.68 LOWER LIMIT 1.15

THAT PART OF A TRACT HEREINAFTER REFERRED TO AS THE PARCEL SAID TRACT DESCRIBED AS FOLLOWS: PART OF BLOCK 3 IN FRACTIONAL SECTION 15 ADDITION TO CHICAGO IN SECTION 15, TOWNSHIP 39 NORTH, RANGE 14 EAST OF THE THIRD PRINCIPAL MERIDIAN, DESCRIBED AS FOLLOWS: BEGINNING AT THE INTERSECTION OF THE SOUTH LINE OF EAST MONROE STREET WITH THE PRESENT EAST LINE OF SOUTH STATE STREET (BEING A LINE 27 FEET EAST OF AND PARALLEL WITH THE WEST LINE OF SAID BLOCK 3); RUNNING THENCE WITH SAID EAST LINE OF SOUTH STATE STREET, SOUTH  $00^{\circ}04'03''$  WEST, 254 FEET 5- 7/16 INCHES, TO A POINT 210 FEET 3 INCHES NORTH OF THE NORTH FACE OF THE REPUBLIC BUILDING, SAID POINT BEING 144.75 FEET NORTH OF THE SOUTH LINE OF LOT 10 IN BLOCK 3 AS MEASURED ON THE WEST LINE OF PREMISES IN QUESTION; THENCE NORTH  $89^{\circ}32'49''$  EAST ALONG A ESTABLISHED BY AGREEMENT BETWEEN BERTHA HONORE' PALMER AND ANDREA C. HONORE', TRUSTEES OF THE ESTATE OF POTTER PALMER' DECEASED, ETHELBERT W. PEEK, LOUIS FRAZIN AND ABRAHAM M. OPENHEIM, DATED JANUARY 23, 1907, RECORDED IN THE RECORDER'S OFFICE IN COOK COUNTY, ILLINOIS, IN BOOK 19104, PAGE 86 AS DOCUMENT 8030340, SAID LINE INTERSECTING THE WEST LINE OF THE 12 FOOT ALLEY RUNNING NORTH AND SOUTH THROUGH THE SOUTH PART OF SAID BLOCK 3 AT A POINT 144.52 FEET NORTH OF THE SOUTH LINE OF LOT 10 IN BLOCK 3, 159 FEET 10 1/2 INCHES MORE OR LESS, TO A POINT 6 FEET EAST OF THE WEST LINE OF LOT 8 IN SAID BLOCK 3 AND IN THE EAST LINE OF THE 12 FOOT ALLEY RUNNING NORTH AND SOUTH THROUGH THE SOUTH PART OF SAID BLOCK 3; THENCE SOUTH  $00^{\circ}01'23''$  WEST WITH THE EAST LINE OF SAID ALLEY, 9 FEET 8-7/8 INCHES TO A POINT 22 FEET 3-5/8 INCHES SOUTH OF THE NORTH LINE OF SAID LOT 8; THENCE NORTH  $89^{\circ}35'37''$  EAST PARALLEL WITH AND 22 FEET 3-5/8 INCHES SOUTH OF THE NORTH LINE OF SAID LOT 8, BEING THE NORTH LINE OF AN 18 FOOT ALLEY, 174 FEET 10-5/8 INCHES TO THE PRESENT WEST LINE OF SOUTH WABASH AVENUE; THENCE NORTH  $00^{\circ}00'27''$  EAST WITH SAID WEST LINE OF SOUTH WABASH AVENUE, 163.04 FEET; THENCE NORTH  $89^{\circ}59'33''$  WEST, 85.20 FEET; THENCE NORTH  $00^{\circ}00'27''$  EAST, 100.12 FEET TO THE PRESENT SOUTH LINE OF EAST MONROE STREET; THENCE SOUTH  $89^{\circ}42'31''$  WEST WITH SAID SOUTH LINE 249.17 FEET TO THE PLACE OF BEGINNING OF SAID TRACT; SAID PARCEL THAT LIES WITHIN SAID TRACT, LYING ABOVE THE HORIZONTAL PLANE HAVING AN ELEVATION OF 1.15 FEET AND BELOW THE HORIZONTAL PLANE HAVING AN ELEVATION OF 14.68 FEET CHICAGO CITY DATUM, THE HORIZONTAL BOUNDARY OF SAID PARCEL PROJECTED VERTICALLY, DESCRIBED AS FOLLOWS: COMMENCING AT THE NORTHWEST CORNER OF SAID TRACT, THENCE NORTH  $89^{\circ}42'31''$  EAST ALONG THE NORTH LINE OF SAID TRACT, 151.73 FEET, THENCE SOUTH  $00^{\circ}17'29''$  EAST, 54.62 FEET TO THE POINT OF BEGINNING, THENCE SOUTH  $89^{\circ}56'10''$  EAST, 5.67 FEET; THENCE SOUTH  $00^{\circ}03'50''$  WEST, 21.12 FEET; THENCE SOUTH  $89^{\circ}56'10''$  EAST, 11.99 FEET; THENCE SOUTH  $00^{\circ}03'50''$  WEST, 6.81 FEET; THENCE NORTH  $89^{\circ}56'10''$  WEST, 17.66 FEET; THENCE NORTH  $00^{\circ}03'50''$  EAST, 27.93 FEET TO THE POINT OF BEGINNING, IN SAID COOK COUNTY, ILLINOIS.

BASEMENT 1

HOTEL PARCEL F

# UNOFFICIAL COPY

UPPER LIMIT 14.68 LOWER LIMIT 1.15

THAT PART OF A TRACT HEREINAFTER REFERRED TO AS THE PARCEL SAID TRACT DESCRIBED AS FOLLOWS: PART OF BLOCK 3 IN FRACTIONAL SECTION 15 ADDITION TO CHICAGO IN SECTION 15, TOWNSHIP 39 NORTH, RANGE 14 EAST OF THE THIRD PRINCIPAL MERIDIAN, DESCRIBED AS FOLLOWS: BEGINNING AT THE INTERSECTION OF THE SOUTH LINE OF EAST MONROE STREET WITH THE PRESENT EAST LINE OF SOUTH STATE STREET (BEING A LINE 27 FEET EAST OF AND PARALLEL WITH THE WEST LINE OF SAID BLOCK 3); RUNNING THENCE WITH SAID EAST LINE OF SOUTH STATE STREET, SOUTH 00°04'03" WEST, 254 FEET 5- 7/16 INCHES, TO A POINT 210 FEET 3 INCHES NORTH OF THE NORTH FACE OF THE REPUBLIC BUILDING, SAID POINT BEING 144.75 FEET NORTH OF THE SOUTH LINE OF LOT 10 IN BLOCK 3 AS MEASURED ON THE WEST LINE OF PREMISES IN QUESTION; THENCE NORTH 89°32'49" EAST ALONG A ESTABLISHED BY AGREEMENT BETWEEN BERTHA HONORE' PALMER AND ANDREA C. HONORE', TRUSTEES OF THE ESTATE OF POTTER PALMER' DECEASED, ETHELBERT W. PEEK, LOUIS FRAZIN AND ABRAHAM M. OPENHEIM, DATED JANUARY 23, 1907, RECORDED IN THE RECORDER'S OFFICE IN COOK COUNTY, ILLINOIS, IN BOOK 19104, PAGE 86 AS DOCUMENT 8030340, SAID LINE INTERSECTING THE WEST LINE OF THE 12 FOOT ALLEY RUNNING NORTH AND SOUTH THROUGH THE SOUTH PART OF SAID BLOCK 3 AT A POINT 144.52 FEET NORTH OF THE SOUTH LINE OF LOT 10 IN BLOCK 3, 159 FEET 10 ½ INCHES MORE OR LESS, TO A POINT 6 FEET EAST OF THE WEST LINE OF LOT 8 IN SAID BLOCK 3 AND IN THE EAST LINE OF THE 12 FOOT ALLEY RUNNING NORTH AND SOUTH THROUGH THE SOUTH PART OF SAID BLOCK 3; THENCE SOUTH 00°01'23" WEST WITH THE EAST LINE OF SAID ALLEY, 9 FEET 8-7/8 INCHES TO A POINT 22 FEET 3-5/8 INCHES SOUTH OF THE NORTH LINE OF SAID LOT 8; THENCE NORTH 89°35'37" EAST PARALLEL WITH AND 22 FEET 3-5/8 INCHES SOUTH OF THE NORTH LINE OF SAID LOT 8, BEING THE NORTH LINE OF AN 18 FOOT ALLEY, 174 FEET 10-5/8 INCHES TO THE PRESENT WEST LINE OF SOUTH WABASH AVENUE; THENCE NORTH 00°00'27" EAST WITH SAID WEST LINE OF SOUTH WABASH AVENUE, 163.04 FEET; THENCE NORTH 89°59'33" WEST, 85.20 FEET; THENCE NORTH 00°00'27" EAST, 100.12 FEET TO THE PRESENT SOUTH LINE OF EAST MONROE STREET; THENCE SOUTH 89°42'31" WEST WITH SAID SOUTH LINE 249.17 FEET TO THE PLACE OF BEGINNING OF SAID TRACT; SAID PARCEL THAT LIES WITHIN SAID TRACT, LYING ABOVE THE HORIZONTAL PLANE HAVING AN ELEVATION OF 1.15 FEET AND BELOW THE HORIZONTAL PLANE HAVING AN ELEVATION OF 14.68 FEET CHICAGO CITY DATUM, THE HORIZONTAL BOUNDARY OF SAID PARCEL PROJECTED VERTICALLY, DESCRIBED AS FOLLOWS: COMMENCING AT THE NORTHWEST CORNER OF SAID TRACT, THENCE NORTH 89°42'31" EAST ALONG THE NORTH LINE OF SAID TRACT, 190.01 FEET, THENCE SOUTH 00°17'29" EAST, 76.94 FEET TO THE POINT OF BEGINNING, THENCE SOUTH 89°56'10" EAST, 10.96 FEET; THENCE SOUTH 00°03'50" WEST, 8.38 FEET; THENCE NORTH 81°01'51" WEST, 11.10 FEET; THENCE NORTH 00°03'50" EAST, 6.66 FEET TO THE POINT OF BEGINNING, IN SAID COOK COUNTY, ILLINOIS.

BASEMENT 1

HOTEL PARCEL G

UPPER LIMIT 14.68 LOWER LIMIT 1.15

THAT PART OF A TRACT HEREINAFTER REFERRED TO AS THE PARCEL SAID TRACT DESCRIBED AS FOLLOWS: PART OF BLOCK 3 IN FRACTIONAL SECTION



# UNOFFICIAL COPY

15 ADDITION TO CHICAGO IN SECTION 15, TOWNSHIP 39 NORTH, RANGE 14 EAST OF THE THIRD PRINCIPAL MERIDIAN, DESCRIBED AS FOLLOWS: BEGINNING AT THE INTERSECTION OF THE SOUTH LINE OF EAST MONROE STREET WITH THE PRESENT EAST LINE OF SOUTH STATE STREET (BEING A LINE 27 FEET EAST OF AND PARALLEL WITH THE WEST LINE OF SAID BLOCK 3); RUNNING THENCE WITH SAID EAST LINE OF SOUTH STATE STREET, SOUTH 00°04'03" WEST, 254 FEET 5- 7/16 INCHES, TO A POINT 210 FEET 3 INCHES NORTH OF THE NORTH FACE OF THE REPUBLIC BUILDING, SAID POINT BEING 144.75 FEET NORTH OF THE SOUTH LINE OF LOT 10 IN BLOCK 3 AS MEASURED ON THE WEST LINE OF PREMISES IN QUESTION; THENCE NORTH 89°32'49" EAST ALONG A ESTABLISHED BY AGREEMENT BETWEEN BERTHA HONORE' PALMER AND ANDREA C. HONORE', TRUSTEES OF THE ESTATE OF POTTER PALMER' DECEASED, ETHELBERT W. PEEK, LOUIS FRAZIN AND ABRAHAM M. OPENHEIM, DATED JANUARY 23, 1907, RECORDED IN THE RECORDER'S OFFICE IN COOK COUNTY, ILLINOIS, IN BOOK 19104, PAGE 86 AS DOCUMENT 8030340, SAID LINE INTERSECTING THE WEST LINE OF THE 12 FOOT ALLEY RUNNING NORTH AND SOUTH THROUGH THE SOUTH PART OF SAID BLOCK 3 AT A POINT 144.52 FEET NORTH OF THE SOUTH LINE OF LOT 10 IN BLOCK 3, 159 FEET 10 ½ INCHES MORE OR LESS, TO A POINT 6 FEET EAST OF THE WEST LINE OF LOT 8 IN SAID BLOCK 3 AND IN THE EAST LINE OF THE 12 FOOT ALLEY RUNNING NORTH AND SOUTH THROUGH THE SOUTH PART OF SAID BLOCK 3; THENCE SOUTH 00°01'23" WEST WITH THE EAST LINE OF SAID ALLEY, 9 FEET 8-7/8 INCHES TO A POINT 22 FEET 3-5/8 INCHES SOUTH OF THE NORTH LINE OF SAID LOT 8; THENCE NORTH 89°35'37" EAST PARALLEL WITH AND 22 FEET 3-5/8 INCHES SOUTH OF THE NORTH LINE OF SAID LOT 8, BEING THE NORTH LINE OF AN 18 FOOT ALLEY, 174 FEET 10-5/8 INCHES TO THE PRESENT WEST LINE OF SOUTH WABASH AVENUE; THENCE NORTH 00°00'27" EAST WITH SAID WEST LINE OF SOUTH WABASH AVENUE, 163.04 FEET; THENCE NORTH 89°59'33" WEST 85.20 FEET; THENCE NORTH 00°00'27" EAST, 100.12 FEET TO THE PRESENT SOUTH LINE OF EAST MONROE STREET; THENCE SOUTH 89°42'31" WEST WITH SAID SOUTH LINE 249.17 TO THE PLACE OF BEGINNING OF SAID TRACT; SAID PARCEL THAT LIES WITHIN SAID TRACT LYING ABOVE THE HORIZONTAL PLANE HAVING AN ELEVATION OF 1.15 FEET AND BELOW THE HORIZONTAL PLANE HAVING AN ELEVATION OF 14.68 FEET CHICAGO CITY DATUM, THE HORIZONTAL BOUNDARY OF SAID PARCEL PROJECTED VERTICALLY, DESCRIBED AS FOLLOWS: COMMENCING AT THE NORTHWEST CORNER OF SAID TRACT, THENCE NORTH 89°42'31" EAST ALONG THE NORTH LINE OF SAID TRACT, 249.17 FEET, THENCE SOUTH 00°00'27" WEST, 20.40 FEET TO THE POINT OF BEGINNING, THENCE SOUTH 00°00'27" EAST, 12.77 FEET; THENCE NORTH 89°59'53" WEST, 10.54 FEET; THENCE NORTH 00°03'50" EAST, 12.77 FEET; THENCE SOUTH 89°59'33" EAST, 10.53 FEET TO THE POINT OF BEGINNING, IN SAID COOK COUNTY, ILLINOIS.

BASEMENT 1

HOTEL PARCEL H

UPPER LIMIT 14.68 LOWER LIMIT 1.15

THAT PART OF A TRACT HEREINAFTER REFERRED TO AS THE PARCEL SAID TRACT DESCRIBED AS FOLLOWS: PART OF BLOCK 3 IN FRACTIONAL SECTION 15 ADDITION TO CHICAGO IN SECTION 15, TOWNSHIP 39 NORTH, RANGE 14 EAST OF THE THIRD PRINCIPAL MERIDIAN, DESCRIBED AS FOLLOWS: BEGINNING AT THE INTERSECTION OF THE SOUTH LINE OF EAST MONROE

# UNOFFICIAL COPY

STREET WITH THE PRESENT EAST LINE OF SOUTH STATE STREET (BEING A LINE 27 FEET EAST OF AND PARALLEL WITH THE WEST LINE OF SAID BLOCK 3); RUNNING THENCE WITH SAID EAST LINE OF SOUTH STATE STREET, SOUTH 00°04'03" WEST, 254 FEET 5- 7/16 INCHES, TO A POINT 210 FEET 3 INCHES NORTH OF THE NORTH FACE OF THE REPUBLIC BUILDING, SAID POINT BEING 144.75 FEET NORTH OF THE SOUTH LINE OF LOT 10 IN BLOCK 3 AS MEASURED ON THE WEST LINE OF PREMISES IN QUESTION; THENCE NORTH 89°32'49" EAST ALONG A ESTABLISHED BY AGREEMENT BETWEEN BERTHA HONORE' PALMER AND ANDREA C. HONORE', TRUSTEES OF THE ESTATE OF POTTER PALMER' DECEASED, ETHELBERT W. PEEK, LOUIS FRAZIN AND ABRAHAM M. OPENHEIM, DATED JANUARY 23, 1907, RECORDED IN THE RECORDER'S OFFICE IN COOK COUNTY, ILLINOIS, IN BOOK 19104, PAGE 86 AS DOCUMENT 8030340, SAID LINE INTERSECTING THE WEST LINE OF THE 12 FOOT ALLEY RUNNING NORTH AND SOUTH THROUGH THE SOUTH PART OF SAID BLOCK 3 AT A POINT 144.52 FEET NORTH OF THE SOUTH LINE OF LOT 10 IN BLOCK 3, 159 FEET 10 ½ INCHES MORE OR LESS, TO A POINT 6 FEET EAST OF THE WEST LINE OF LOT 8 IN SAID BLOCK 3 AND IN THE EAST LINE OF THE 12 FOOT ALLEY RUNNING NORTH AND SOUTH THROUGH THE SOUTH PART OF SAID BLOCK 3; THENCE SOUTH 00°01'23" WEST WITH THE EAST LINE OF SAID ALLEY, 9 FEET 8-7/8 INCHES TO A POINT 22 FEET 3-5/8 INCHES SOUTH OF THE NORTH LINE OF SAID LOT 8; THENCE NORTH 89°35'37" EAST PARALLEL WITH AND 22 FEET 3-5/8 INCHES SOUTH OF THE NORTH LINE OF SAID LOT 8, BEING THE NORTH LINE OF AN 18 FOOT ALLEY, 174 FEET 10 5/3 INCHES TO THE PRESENT WEST LINE OF SOUTH WABASH AVENUE; THENCE NORTH 00°00'27" EAST WITH SAID WEST LINE OF SOUTH WABASH AVENUE, 163.04 FEET; THENCE NORTH 89°59'33" WEST, 85.20 FEET; THENCE NORTH 00°00'27" EAST, 100.12 FEET TO THE PRESENT SOUTH LINE OF EAST MONROE STREET; THENCE SOUTH 89°42'31" WEST WITH SAID SOUTH LINE 249.17 TO THE PLACE OF BEGINNING OF SAID TRACT; SAID PARCEL THAT LIES WITHIN SAID TRACT, LYING ABOVE THE HORIZONTAL PLANE HAVING AN ELEVATION OF 1.15 FEET AND BELOW THE HORIZONTAL PLANE HAVING AN ELEVATION OF 14.68 FEET CHICAGO CITY DATUM, THE HORIZONTAL BOUNDARY OF SAID PARCEL PROJECTED VERTICALLY, DESCRIBED AS FOLLOWS: COMMENCING AT THE NORTHWEST CORNER OF SAID TRACT, THENCE NORTH 89°42'31" EAST ALONG THE NORTH LINE OF SAID TRACT, 232.49 FEET, THENCE SOUTH 00°17'29" EAST 78.15 FEET TO THE POINT OF BEGINNING, THENCE SOUTH 00°03'50" WEST, 4.19 FEET; THENCE NORTH 89°56'10" WEST, 1.18 FEET; THENCE SOUTH 00°03'50" WEST, 21.16 FEET; THENCE NORTH 89°56'10" WEST, 2.71 FEET; THENCE SOUTH 00°03'50" WEST, 1.06 FEET; THENCE NORTH 89°56'10" WEST, 4.38 FEET; THENCE NORTH 00°03'50" EAST, 1.06 FEET; THENCE NORTH 89°56'10" WEST, 6.08 FEET; THENCE NORTH 00°03'50" EAST, 10.33 FEET; THENCE SOUTH 89°56'10" EAST, 3.78 FEET; THENCE NORTH 00°03'50" EAST, 13.85 FEET; THENCE SOUTH 89°56'10" EAST, 3.70 FEET; THENCE NORTH 00°03'50" EAST, 1.17 FEET; THENCE SOUTH 89°56'10" EAST, 6.87 FEET TO THE POINT OF BEGINNING, IN SAID COOK COUNTY, ILLINOIS.

BASEMENT 1

HOTEL PARCEL I

UPPER LIMIT 14.68 LOWER LIMIT 1.15

THAT PART OF A TRACT HEREINAFTER REFERRED TO AS THE PARCEL SAID TRACT DESCRIBED AS FOLLOWS: PART OF BLOCK 3 IN FRACTIONAL SECTION

# UNOFFICIAL COPY

15 ADDITION TO CHICAGO IN SECTION 15, TOWNSHIP 39 NORTH, RANGE 14 EAST OF THE THIRD PRINCIPAL MERIDIAN, DESCRIBED AS FOLLOWS: BEGINNING AT THE INTERSECTION OF THE SOUTH LINE OF EAST MONROE STREET WITH THE PRESENT EAST LINE OF SOUTH STATE STREET (BEING A LINE 27 FEET EAST OF AND PARALLEL WITH THE WEST LINE OF SAID BLOCK 3); RUNNING THENCE WITH SAID EAST LINE OF SOUTH STATE STREET, SOUTH 00°04'03" WEST, 254 FEET 5- 7/16 INCHES, TO A POINT 210 FEET 3 INCHES NORTH OF THE NORTH FACE OF THE REPUBLIC BUILDING, SAID POINT BEING 144.75 FEET NORTH OF THE SOUTH LINE OF LOT 10 IN BLOCK 3 AS MEASURED ON THE WEST LINE OF PREMISES IN QUESTION; THENCE NORTH 89°32'49" EAST ALONG A ESTABLISHED BY AGREEMENT BETWEEN BERTHA HONORE' PALMER AND ANDREA C. HONORE', TRUSTEES OF THE ESTATE OF POTTER PALMER DECEASED, ETHELBERG W. PEEK, LOUIS FRAZIN AND ABRAHAM M. OPENHEIM, DATED JANUARY 23, 1907, RECORDED IN THE RECORDER'S OFFICE IN COOK COUNTY, ILLINOIS, IN BOOK 19104, PAGE 86 AS DOCUMENT 8030340, SAID LINE INTERSECTING THE WEST LINE OF THE 12 FOOT ALLEY RUNNING NORTH AND SOUTH THROUGH THE SOUTH PART OF SAID BLOCK 3 AT A POINT 144.52 FEET NORTH OF THE SOUTH LINE OF LOT 10 IN BLOCK 3, 159 FEET 10 ½ INCHES MORE OR LESS, TO A POINT 6 FEET EAST OF THE WEST LINE OF LOT 8 IN SAID BLOCK 3 AND IN THE EAST LINE OF THE 12 FOOT ALLEY RUNNING NORTH AND SOUTH THROUGH THE SOUTH PART OF SAID BLOCK 3; THENCE SOUTH 00°01'23" WEST WITH THE EAST LINE OF SAID ALLEY, 9 FEET 8-7/8 INCHES TO A POINT 22 FEET 3-5/8 INCHES SOUTH OF THE NORTH LINE OF SAID LOT 8; THENCE NORTH 89°35'37" EAST PARALLEL WITH AND 22 FEET 3-5/8 INCHES SOUTH OF THE NORTH LINE OF SAID LOT 8, BEING THE NORTH LINE OF AN 18 FOOT ALLEY, 174 FEET 10-5/8 INCHES TO THE PRESENT WEST LINE OF SOUTH WABASH AVENUE; THENCE NORTH 00°00'27" EAST WITH SAID WEST LINE OF SOUTH WABASH AVENUE, 163.04 FEET; THENCE NORTH 89°59'33" WEST, 85.20 FEET; THENCE NORTH 00°00'27" EAST, 100.12 FEET TO THE PRESENT SOUTH LINE OF EAST MONROE STREET; THENCE SOUTH 89°42'31" WEST WITH SAID SOUTH LINE 249.17 FEET TO THE PLACE OF BEGINNING OF SAID TRACT; SAID PARCEL THAT LIES WITHIN SAID TRACT, LYING ABOVE THE HORIZONTAL PLANE HAVING AN ELEVATION OF 1.15 FEET AND BELOW THE HORIZONTAL PLANE HAVING AN ELEVATION OF 14.68 FEET CHICAGO CITY DATUM, THE HORIZONTAL BOUNDARY OF SAID PARCEL PROJECTED VERTICALLY, DESCRIBED AS FOLLOWS: COMMENCING AT THE SOUTHEAST CORNER OF SAID TRACT, THENCE NORTH 00°00'27" EAST ALONG THE EAST LINE OF SAID TRACT, 163.04 FEET; THENCE NORTH 89°59'33" WEST, 74.48 FEET; THENCE SOUTH 00°00'27" WEST, 16.03 FEET TO THE POINT OF BEGINNING; THENCE SOUTH 89°56'10" EAST, 4.09 FEET; THENCE SOUTH 00°03'50" WEST, 5.39 FEET; THENCE NORTH 89°56'10" WEST, 4.09 FEET; THENCE NORTH 00°03'50" EAST, 5.39 FEET TO THE POINT OF BEGINNING, IN SAID COOK COUNTY, ILLINOIS.

BASEMENT 1

HOTEL PARCEL J

UPPER LIMIT 14.68 LOWER LIMIT 1.15

THAT PART OF A TRACT HEREINAFTER REFERRED TO AS THE PARCEL SAID TRACT DESCRIBED AS FOLLOWS: PART OF BLOCK 3 IN FRACTIONAL SECTION 15 ADDITION TO CHICAGO IN SECTION 15, TOWNSHIP 39 NORTH, RANGE 14 EAST OF THE THIRD PRINCIPAL MERIDIAN, DESCRIBED AS FOLLOWS:

# UNOFFICIAL COPY

BEGINNING AT THE INTERSECTION OF THE SOUTH LINE OF EAST MONROE STREET WITH THE PRESENT EAST LINE OF SOUTH STATE STREET (BEING A LINE 27 FEET EAST OF AND PARALLEL WITH THE WEST LINE OF SAID BLOCK 3); RUNNING THENCE WITH SAID EAST LINE OF SOUTH STATE STREET, SOUTH 00°04'03" WEST, 254 FEET 5- 7/16 INCHES, TO A POINT 210 FEET 3 INCHES NORTH OF THE NORTH FACE OF THE REPUBLIC BUILDING, SAID POINT BEING 144.75 FEET NORTH OF THE SOUTH LINE OF LOT 10 IN BLOCK 3 AS MEASURED ON THE WEST LINE OF PREMISES IN QUESTION; THENCE NORTH 89°32'49" EAST ALONG A ESTABLISHED BY AGREEMENT BETWEEN BERTHA HONORE' PALMER AND ANDREA C. HONORE', TRUSTEES OF THE ESTATE OF POTTER PALMER' DECEASED, ETHELBERT W. PEEK, LOUIS FRAZIN AND ABRAHAM M. OPENHEIM, DATED JANUARY 23, 1907, RECORDED IN THE RECORDER'S OFFICE IN COOK COUNTY, ILLINOIS, IN BOOK 19104, PAGE 86 AS DOCUMENT 8030340, SAID LINE INTERSECTING THE WEST LINE OF THE 12 FOOT ALLEY RUNNING NORTH AND SOUTH THROUGH THE SOUTH PART OF SAID BLOCK 3 AT A POINT 144.52 FEET NORTH OF THE SOUTH LINE OF LOT 10 IN BLOCK 3, 159 FEET 10 ½ INCHES MORE OR LESS, TO A POINT 6 FEET EAST OF THE WEST LINE OF LOT 8 IN SAID BLOCK 3 AND IN THE EAST LINE OF THE 12 FOOT ALLEY RUNNING NORTH AND SOUTH THROUGH THE SOUTH PART OF SAID BLOCK 3; THENCE SOUTH 00°01'23" WEST WITH THE EAST LINE OF SAID ALLEY, 9 FEET 8-7/8 INCHES TO A POINT 22 FEET 3-5/8 INCHES SOUTH OF THE NORTH LINE OF SAID LOT 8; THENCE NORTH 89°55'57" EAST PARALLEL WITH AND 22 FEET 3-5/8 INCHES SOUTH OF THE NORTH LINE OF SAID LOT 8, BEING THE NORTH LINE OF AN 18 FOOT ALLEY, 174 FEET 10-5/8 INCHES TO THE PRESENT WEST LINE OF SOUTH WABASH AVENUE; THENCE NORTH 00°00'27" EAST WITH SAID WEST LINE OF SOUTH WABASH AVENUE, 103.04 FEET; THENCE NORTH 89°59'33" WEST, 85.20 FEET; THENCE NORTH 00°00'27" EAST, 100.12 FEET TO THE PRESENT SOUTH LINE OF EAST MONROE STREET; THENCE SOUTH 89°42'31" WEST WITH SAID SOUTH LINE 249.17 FEET TO THE PLACE OF BEGINNING OF SAID TRACT; SAID PARCEL THAT LIES WITHIN SAID TRACT, LYING ABOVE THE HORIZONTAL PLANE HAVING AN ELEVATION OF 1.15 FEET AND BELOW THE HORIZONTAL PLANE HAVING AN ELEVATION OF 14.68 FEET CHICAGO CITY DATUM, THE HORIZONTAL BOUNDARY OF SAID PARCEL PROJECTED VERTICALLY, DESCRIBED AS FOLLOWS: BEGINNING AT THE SOUTHEAST CORNER OF SAID TRACT, THENCE SOUTH 89°35'47" WEST, ALONG THE SOUTHERN MOST SOUTH LINE OF SAID TRACT, 174.81 FEET; THENCE NORTH 00°01'23" EAST, 9.90 FEET; THENCE SOUTH 89°32'49" WEST, 64.91 FEET; THENCE NORTH 00°04'03" EAST, 18.54 FEET; THENCE SOUTH 89°55'57" EAST, 22.96 FEET; THENCE NORTH 00°04'03" EAST, 9.36 FEET; THENCE NORTH 89°55'57" WEST, 23.08 FEET; THENCE NORTH 00°04'03" EAST, 8.78 FEET; THENCE SOUTH 89°55'57" EAST, 7.31 FEET; THENCE NORTH 00°04'03" EAST, 18.50 FEET; THENCE SOUTH 89°55'57" EAST, 33.90 FEET; THENCE NORTH 00°04'03" EAST, 7.27 FEET; THENCE SOUTH 89°55'57" EAST, 99.58 FEET; THENCE NORTH 45°03'50" EAST, 6.82 FEET; THENCE NORTH 00°03'50" EAST, 8.91 FEET; THENCE SOUTH 89°56'10" EAST, 7.88 FEET; THENCE SOUTH 00°03'50" WEST, 11.68 FEET; THENCE SOUTH 44°56'10" EAST, 12.20 FEET; THENCE SOUTH 00°03'50" WEST, 1.87 FEET; THENCE SOUTH 89°55'57" EAST, 42.35 FEET; THENCE SOUTH 00°04'03" WEST, 18.44 FEET; THENCE SOUTH 89°55'57" EAST, 35.34 FEET TO THE EAST LINE OF SAID TRACT; THENCE SOUTH 00°00'27" WEST ALONG THE EAST LINE OF SAID TRACT, 43.43 FEET TO THE POINT OF BEGINNING, IN COOK COUNTY, ILLINOIS .



# UNOFFICIAL COPY

STREET LEVEL

HOTEL PARCEL K

UPPER LIMIT 26.12 LOWER LIMIT 14.68

THAT PART OF A TRACT HEREINAFTER REFERRED TO AS THE PARCEL SAID TRACT DESCRIBED AS FOLLOWS: PART OF BLOCK 3 IN FRACTIONAL SECTION 15 ADDITION TO CHICAGO IN SECTION 15, TOWNSHIP 39 NORTH, RANGE 14 EAST OF THE THIRD PRINCIPAL MERIDIAN, DESCRIBED AS FOLLOWS: BEGINNING AT THE INTERSECTION OF THE SOUTH LINE OF EAST MONROE STREET WITH THE PRESENT EAST LINE OF SOUTH STATE STREET (BEING A LINE 27 FEET EAST OF AND PARALLEL WITH THE WEST LINE OF SAID BLOCK 3); RUNNING THENCE WITH SAID EAST LINE OF SOUTH STATE STREET, SOUTH 00°04'03" WEST, 254 FEET 5- 7/16 INCHES, TO A POINT 210 FEET 3 INCHES NORTH OF THE NORTH FACE OF THE REPUBLIC BUILDING, SAID POINT BEING 144.75 FEET NORTH OF THE SOUTH LINE OF LOT 10 IN BLOCK 3 AS MEASURED ON THE WEST LINE OF PREMISES IN QUESTION; THENCE NORTH 89°32'49" EAST ALONG A ESTABLISHED BY AGREEMENT BETWEEN BERTHA HONORE' PALMER AND ANDREA C. HONORE', TRUSTEES OF THE ESTATE OF POTTER PALMER' DECEASED, ETHELBERT W. PEEK, LOUIS FRAZIN AND ABRAHAM M. OPENHEIM, DATED JANUARY 23, 1907, RECORDED IN THE RECORDER'S OFFICE IN COOK COUNTY, ILLINOIS, IN BOOK 19104, PAGE 86 AS DOCUMENT 8030340, SAID LINE INTERSECTING THE WEST LINE OF THE 12 FOOT ALLEY RUNNING NORTH AND SOUTH THROUGH THE SOUTH PART OF SAID BLOCK 3 AT A POINT 144.52 FEET NORTH OF THE SOUTH LINE OF LOT 10 IN BLOCK 3, 159 FEET 10 ½ INCHES MORE OR LESS, TO A POINT 6 FEET EAST OF THE WEST LINE OF LOT 8 IN SAID BLOCK 3 AND IN THE EAST LINE OF THE 12 FOOT ALLEY RUNNING NORTH AND SOUTH THROUGH THE SOUTH PART OF SAID BLOCK 3; THENCE SOUTH 00°01'23" WEST WITH THE EAST LINE OF SAID ALLEY, 9 FEET 8-7/8 INCHES TO A POINT 22 FEET 3-5/8 INCHES SOUTH OF THE NORTH LINE OF SAID LOT 8; THENCE NORTH 89°35'37" EAST PARALLEL WITH AND 22 FEET 3-5/8 INCHES SOUTH OF THE NORTH LINE OF SAID LOT 8, BEING THE NORTH LINE OF AN 18 FOOT ALLEY, 174 FEET 10-5/8 INCHES TO THE PRESENT WEST LINE OF SOUTH WABASH AVENUE; THENCE NORTH 00°00'27" EAST WITH SAID WEST LINE OF SOUTH WABASH AVENUE, 163.04 FEET; THENCE NORTH 89°59'33" WEST, 85.20 FEET; THENCE NORTH 00°00'27" EAST, 100.12 FEET TO THE PRESENT SOUTH LINE OF EAST MONROE STREET; THENCE SOUTH 89°42'31" WEST WITH SAID SOUTH LINE 249.17 FEET TO THE PLACE OF BEGINNING OF SAID TRACT; SAID PARCEL THAT LIES WITHIN SAID TRACT, LYING ABOVE THE HORIZONTAL PLANE HAVING AN ELEVATION OF 14.68 FEET AND BELOW THE HORIZONTAL PLANE HAVING AN ELEVATION OF 26.12 FEET CHICAGO CITY DATUM, THE HORIZONTAL BOUNDARY OF SAID PARCEL PROJECTED VERTICALLY, DESCRIBED AS FOLLOWS: BEGINNING AT THE SOUTHWEST CORNER OF SAID TRACT, THENCE NORTH 00°04'03" EAST ALONG THE WEST LINE OF SAID TRACT, 18.59 FEET; THENCE SOUTH 89°55'57" EAST, 30.54 FEET; THENCE SOUTH 00°27'11" EAST, 18.32 FEET TO THE SOUTH LINE SAID TRACT; THENCE SOUTH 89°32'49" WEST ALONG THE SOUTH LINE OF SAID TRACT, 30.71 FEET TO THE POINT OF BEGINNING, IN COOK, COUNTY, ILLINOIS.

STREET LEVEL

HOTEL PARCEL L

UPPER LIMIT 26.12 LOWER LIMIT 14.68

# UNOFFICIAL COPY

THAT PART OF A TRACT HEREINAFTER REFERRED TO AS THE PARCEL SAID TRACT DESCRIBED AS FOLLOWS: PART OF BLOCK 3 IN FRACTIONAL SECTION 15 ADDITION TO CHICAGO IN SECTION 15, TOWNSHIP 39 NORTH, RANGE 14 EAST OF THE THIRD PRINCIPAL MERIDIAN, DESCRIBED AS FOLLOWS: BEGINNING AT THE INTERSECTION OF THE SOUTH LINE OF EAST MONROE STREET WITH THE PRESENT EAST LINE OF SOUTH STATE STREET (BEING A LINE 27 FEET EAST OF AND PARALLEL WITH THE WEST LINE OF SAID BLOCK 3); RUNNING THENCE WITH SAID EAST LINE OF SOUTH STATE STREET, SOUTH  $00^{\circ}04'03''$  WEST, 254 FEET 5-  $\frac{7}{16}$  INCHES, TO A POINT 210 FEET 3 INCHES NORTH OF THE NORTH FACE OF THE REPUBLIC BUILDING, SAID POINT BEING 144.75 FEET NORTH OF THE SOUTH LINE OF LOT 10 IN BLOCK 3 AS MEASURED ON THE WEST LINE OF PREMISES IN QUESTION; THENCE NORTH  $89^{\circ}32'49''$  EAST ALONG A ESTABLISHED BY AGREEMENT BETWEEN BERTHA HONORE' PALMER AND ANDREA C. HONORE', TRUSTEES OF THE ESTATE OF POTTER PALMER' DECEASED, ETHELBERG W. PEEK, LOUIS FRAZIN AND ABRAHAM M. OPENHEIM, DATED JANUARY 23, 1907, RECORDED IN THE RECORDER'S OFFICE IN COOK COUNTY, ILLINOIS, IN BOOK 19104, PAGE 86 AS DOCUMENT 8030340, SAID LINE INTERSECTING THE WEST LINE OF THE 12 FOOT ALLEY RUNNING NORTH AND SOUTH THROUGH THE SOUTH PART OF SAID BLOCK 3 AT A POINT 144.52 FEET NORTH OF THE SOUTH LINE OF LOT 10 IN BLOCK 3, 159 FEET 10  $\frac{1}{2}$  INCHES MORE OR LESS, TO A POINT 6 FEET EAST OF THE WEST LINE OF LOT 8 IN SAID BLOCK 3 AND IN THE EAST LINE OF THE 12 FOOT ALLEY RUNNING NORTH AND SOUTH THROUGH THE SOUTH PART OF SAID BLOCK 3; THENCE SOUTH  $00^{\circ}01'23''$  WEST WITH THE EAST LINE OF SAID ALLEY, 9 FEET 8- $\frac{7}{8}$  INCHES TO A POINT 22 FEET 3- $\frac{5}{8}$  INCHES SOUTH OF THE NORTH LINE OF SAID LOT 8; THENCE NORTH  $89^{\circ}35'37''$  EAST PARALLEL WITH AND 22 FEET 3- $\frac{5}{8}$  INCHES SOUTH OF THE NORTH LINE OF SAID LOT 8, BEING THE NORTH LINE OF AN 18 FOOT ALLEY, 174 FEET 10- $\frac{5}{8}$  INCHES TO THE PRESENT WEST LINE OF SOUTH WABASH AVENUE; THENCE NORTH  $00^{\circ}00'27''$  EAST WITH SAID WEST LINE OF SOUTH WABASH AVENUE, 163.04 FEET; THENCE NORTH  $89^{\circ}59'33''$  WEST, 85.20 FEET; THENCE NORTH  $00^{\circ}00'27''$  EAST, 100.12 FEET TO THE PRESENT SOUTH LINE OF EAST MONROE STREET; THENCE SOUTH  $89^{\circ}42'31''$  WEST WITH SAID SOUTH LINE 249.17 FEET TO THE PLACE OF BEGINNING OF SAID TRACT; SAID PARCEL THAT LIES WITHIN SAID TRACT, LYING ABOVE THE HORIZONTAL PLANE HAVING AN ELEVATION OF 14.68 FEET AND BELOW THE HORIZONTAL PLANE HAVING AN ELEVATION OF 26.12 FEET CHICAGO CITY DATUM, THE HORIZONTAL BOUNDARY OF SAID PARCEL PROJECTED VERTICALLY, DESCRIBED AS FOLLOWS: COMMENCING AT THE NORTHWEST CORNER OF SAID TRACT, THENCE SOUTH  $00^{\circ}04'03''$  WEST ALONG THE WEST LINE OF SAID TRACT, 178.17 FEET; TO THE POINT OF BEGINNING; THENCE SOUTH  $89^{\circ}55'53''$  EAST, 33.92 FEET; THENCE NORTH  $00^{\circ}04'07''$  EAST, 0.75 FEET; THENCE SOUTH  $89^{\circ}55'53''$  EAST, 10.74 FEET; THENCE SOUTH  $00^{\circ}04'07''$  WEST, 0.75 FEET; THENCE SOUTH  $89^{\circ}55'53''$  EAST, 107.73 FEET; THENCE NORTH  $00^{\circ}04'07''$  EAST, 96.12 FEET; THENCE SOUTH  $89^{\circ}55'53''$  EAST, 3.64 FEET; THENCE NORTH  $00^{\circ}04'07''$  EAST, 26.73 FEET; THENCE NORTH  $89^{\circ}55'53''$  WEST, 3.64 FEET; THENCE NORTH  $00^{\circ}04'07''$  EAST, 56.27 FEET TO THE NORTH LINE OF SAID TRACT; THENCE NORTH  $89^{\circ}42'31''$  EAST ALONG THE NORTH LINE OF SAID TRACT, 53.86 FEET; THENCE SOUTH  $00^{\circ}04'07''$  WEST, 58.91 FEET; THENCE SOUTH  $89^{\circ}55'53''$  EAST, 35.16 FEET; THENCE SOUTH  $45^{\circ}00'00''$  EAST, 11.07 FEET; THENCE SOUTH  $00^{\circ}00'27''$  WEST, 53.03 FEET; THENCE NORTH  $89^{\circ}55'53''$  WEST, 15.39 FEET; THENCE NORTH  $00^{\circ}04'07''$  EAST, 16.17 FEET; THENCE NORTH

# UNOFFICIAL COPY

89°55'53" WEST, 12.26 FEET; THENCE NORTH 00°04'07" EAST, 21.74 FEET; THENCE NORTH 89°55'53" WEST, 15.39 FEET; THENCE SOUTH 00°04'07" WEST, 23.51 FEET; THENCE SOUTH 89°55'53" EAST, 2.60 FEET; THENCE SOUTH 00°04'07" WEST, 7.58 FEET; THENCE NORTH 89°55'53" WEST, 2.60 FEET; THENCE SOUTH 00°04'07" WEST, 66.46 FEET; THENCE SOUTH 89°53'12" EAST, 128.31 FEET TO THE EAST LINE OF SAID TRACT; THENCE SOUTH 00°00'27" WEST ALONG THE EAST LINE OF SAID TRACT, 20.50 FEET; THENCE NORTH 89°53'12" WEST, 36.87 FEET; THENCE SOUTH 00°00'27" WEST, 63.14 FEET TO THE SOUTHERN MOST SOUTH LINE OF SAID TRACT; THENCE SOUTH 89°35'37" WEST ALONG THE SOUTH LINE, 137.94 FEET; THENCE NORTH 00°01'23" EAST, 9.90 FEET; THENCE SOUTH 89°32'49" WEST, 64.41 FEET; THENCE NORTH 00°04'07" EAST, 18.05 FEET; THENCE SOUTH 89°55'53" EAST, 21.91 FEET; THENCE NORTH 00°04'07" EAST, 17.47 FEET; THENCE NORTH 89°55'53" WEST, 7.14 FEET; THENCE NORTH 00°04'07" EAST, 0.71 FEET; THENCE NORTH 89°55'53" WEST, 7.92 FEET; THENCE NORTH 00°04'07" EAST, 18.74 FEET; THENCE NORTH 89°55'53" WEST, 77.15 FEET; THENCE NORTH 00°00'00" WEST, 0.50 FEET; THENCE NORTH 89°55'53" WEST, 25.12 FEET TO THE WEST LINE SAID TRACT; THENCE NORTH 00°04'03" EAST ALONG SAID WEST LINE OF SAID TRACT, 20.00 FEET TO THE POINT OF BEGINNING, (EXCEPT THAT PART DESCRIBED AS FOLLOWS; COMMENCING AT THE NORTHWEST CORNER OF SAID TRACT, THENCE NORTH 89°42'31" EAST ALONG THE NORTH LINE OF SAID TRACT, 167.71 FEET; THENCE SOUTH 00°17'29" EAST, 83.14 FEET; TO THE POINT OF BEGINNING; THENCE SOUTH 89°53'12" EAST, 5.10 FEET; THENCE NORTH 00°06'48" EAST, 1.25 FEET; THENCE SOUTH 89°53'12" EAST, 11.50 FEET; THENCE SOUTH 00°06'48" WEST, 1.25 FEET; THENCE SOUTH 89°53'12" EAST, 5.72 FEET; THENCE SOUTH 00°06'48" WEST, 21.71 FEET; THENCE NORTH 89°53'12" WEST, 0.36 FEET; THENCE SOUTH 00°06'48" WEST, 36.17 FEET; THENCE SOUTH 89°53'12" EAST, 4.42 FEET; THENCE SOUTH 00°06'48" WEST, 11.61 FEET; THENCE NORTH 89°53'12" WEST, 4.97 FEET; THENCE SOUTH 00°06'48" WEST, 26.64 FEET; THENCE NORTH 89°53'12" WEST, 20.24 FEET; THENCE NORTH 00°06'48" EAST, 26.45 FEET; THENCE NORTH 89°53'12" WEST, 4.93 FEET; THENCE NORTH 00°06'48" EAST, 11.56 FEET; THENCE SOUTH 89°53'12" EAST, 3.55 FEET; THENCE NORTH 00°06'48" EAST, 4.92 FEET; THENCE SOUTH 89°53'12" EAST, 2.99 FEET; THENCE NORTH 00°06'48" EAST, 4.79 FEET; THENCE NORTH 89°53'12" WEST, 2.29 FEET; THENCE NORTH 00°06'48" EAST, 26.55 FEET; THENCE NORTH 89°53'12" WEST, 0.50 FEET; THENCE NORTH 00°06'48" EAST, 21.88 FEET TO THE POINT OF BEGINNING, IN COOK COUNTY, ILLINOIS.

## STREET LEVEL

HOTEL PARCEL M

UPPER LIMIT 26.12 LOWER LIMIT 14.68

THAT PART OF A TRACT HERINAFTER REFERRED TO AS THE PARCEL SAID TRACT DESCRIBED AS FOLLOWS: PART OF BLOCK 3 IN FRACTIONAL SECTION 15 ADDITION TO CHICAGO IN SECTION 15, TOWNSHIP 39 NORTH, RANGE 14 EAST OF THE THIRD PRINCIPAL MERIDIAN, DESCRIBED AS FOLLOWS: BEGINNING AT THE INTERSECTION OF THE SOUTH LINE OF EAST MONROE STREET WITH THE PRESENT EAST LINE OF SOUTH STATE STREET (BEING A LINE 27 FEET EAST OF AND PARALLEL WITH THE WEST LINE OF SAID BLOCK 3); RUNNING THENCE WITH SAID EAST LINE OF SOUTH STATE STREET, SOUTH 00°04'03" WEST, 254 FEET 5- 7/16 INCHES, TO A POINT 210 FEET 3 INCHES NORTH OF THE NORTH FACE OF THE REPUBLIC BUILDING, SAID POINT BEING



# UNOFFICIAL COPY

144.75 FEET NORTH OF THE SOUTH LINE OF LOT 10 IN BLOCK 3 AS MEASURED ON THE WEST LINE OF PREMISES IN QUESTION; THENCE NORTH 89°32'49" EAST ALONG A ESTABLISHED BY AGREEMENT BETWEEN BERTHA HONORE' PALMER AND ANDREA C. HONORE', TRUSTEES OF THE ESTATE OF POTTER PALMER' DECEASED, ETHELBERT W. PEEK, LOUIS FRAZIN AND ABRAHAM M. OPENHEIM, DATED JANUARY 23, 1907, RECORDED IN THE RECORDER'S OFFICE IN COOK COUNTY, ILLINOIS, IN BOOK 19104, PAGE 86 AS DOCUMENT 8030340, SAID LINE INTERSECTING THE WEST LINE OF THE 12 FOOT ALLEY RUNNING NORTH AND SOUTH THROUGH THE SOUTH PART OF SAID BLOCK 3 AT A POINT 144.52 FEET NORTH OF THE SOUTH LINE OF LOT 10 IN BLOCK 3, 159 FEET 10 ½ INCHES MORE OR LESS, TO A POINT 6 FEET EAST OF THE WEST LINE OF LOT 8 IN SAID BLOCK 3 AND IN THE EAST LINE OF THE 12 FOOT ALLEY RUNNING NORTH AND SOUTH THROUGH THE SOUTH PART OF SAID BLOCK 3; THENCE SOUTH 00°01'23" WEST WITH THE EAST LINE OF SAID ALLEY, 9 FEET 8-7/8 INCHES TO A POINT 22 FEET 3-5/8 INCHES SOUTH OF THE NORTH LINE OF SAID LOT 8; THENCE NORTH 89°35'37" EAST PARALLEL WITH AND 22 FEET 3-5/8 INCHES SOUTH OF THE NORTH LINE OF SAID LOT 8, BEING THE NORTH LINE OF AN 18 FOOT ALLEY, 174 FEET 10-5/8 INCHES TO THE PRESENT WEST LINE OF SOUTH WABASH AVENUE; THENCE NORTH 00°00'27" EAST WITH SAID WEST LINE OF SOUTH WABASH AVENUE, 163.04 FEET; THENCE NORTH 89°59'33" WEST, 85.20 FEET; THENCE NORTH 00°00'27" EAST, 100.12 FEET TO THE PRESENT SOUTH LINE OF EAST MONROE STREET; THENCE SOUTH 89°42'31" WEST WITH SAID SOUTH LINE 249.17 FEET TO THE PLACE OF BEGINNING OF SAID TRACT; SAID PARCEL THAT LIES WITHIN SAID TRACT, LYING ABOVE THE HORIZONTAL PLANE HAVING AN ELEVATION OF 14.68 FEET AND BELOW THE HORIZONTAL PLANE HAVING AN ELEVATION OF 26.12 FEET CHICAGO CITY DATUM, THE HORIZONTAL BOUNDARY OF SAID PARCEL PROJECTED VERTICALLY, DESCRIBED AS FOLLOWS: COMMENCING AT THE SOUTHWEST CORNER OF SAID TRACT, THENCE NORTH 00°04'03" EAST ALONG WEST LINE OF SAID TRACT, 135.54 FEET; THENCE SOUTH 89°55'57" EAST, 100.70 FEET; TO THE POINT OF BEGINNING; THENCE NORTH 90°00'00" EAST, 12.50 FEET; THENCE SOUTH 00°00'00" EAST, 5.50 FEET; THENCE NORTH 90°00'00" WEST, 3.09 FEET; THENCE SOUTH 00°00'00" WEST, 10.80 FEET; THENCE NORTH 90°00'00" WEST, 9.42 FEET; THENCE NORTH 00°00'00" EAST, 16.30 FEET TO THE POINT OF BEGINNING, IN COOK, COUNTY, ILLINOIS.

## STREET LEVEL

### HOTEL PARCEL N

UPPER LIMIT 26.12 LOWER LIMIT 14.68

THAT PART OF A TRACT HEREINAFTER REFERRED TO AS THE PARCEL SAID TRACT DESCRIBED AS FOLLOWS: PART OF BLOCK 3 IN FRACTIONAL SECTION 15 ADDITION TO CHICAGO IN SECTION 15, TOWNSHIP 39 NORTH, RANGE 14 EAST OF THE THIRD PRINCIPAL MERIDIAN, DESCRIBED AS FOLLOWS: BEGINNING AT THE INTERSECTION OF THE SOUTH LINE OF EAST MONROE STREET WITH THE PRESENT EAST LINE OF SOUTH STATE STREET (BEING A LINE 27 FEET EAST OF AND PARALLEL WITH THE WEST LINE OF SAID BLOCK 3); RUNNING THENCE WITH SAID EAST LINE OF SOUTH STATE STREET, SOUTH 00°04'03" WEST, 254 FEET 5- 7/16 INCHES, TO A POINT 210 FEET 3 INCHES NORTH OF THE NORTH FACE OF THE REPUBLIC BUILDING, SAID POINT BEING 144.75 FEET NORTH OF THE SOUTH LINE OF LOT 10 IN BLOCK 3 AS MEASURED ON THE WEST LINE OF PREMISES IN QUESTION; THENCE NORTH 89°32'49"

# UNOFFICIAL COPY

EAST ALONG A ESTABLISHED BY AGREEMENT BETWEEN BERTHA HONORE' PALMER AND ANDREA C. HONORE', TRUSTEES OF THE ESTATE OF POTTER PALMER' DECEASED, ETHELBERT W. PEEK, LOUIS FRAZIN AND ABRAHAM M. OPENHEIM, DATED JANUARY 23, 1907, RECORDED IN THE RECORDER'S OFFICE IN COOK COUNTY, ILLINOIS, IN BOOK 19104, PAGE 86 AS DOCUMENT 8030340, SAID LINE INTERSECTING THE WEST LINE OF THE 12 FOOT ALLEY RUNNING NORTH AND SOUTH THROUGH THE SOUTH PART OF SAID BLOCK 3 AT A POINT 144.52 FEET NORTH OF THE SOUTH LINE OF LOT 10 IN BLOCK 3, 159 FEET 10 1/2 INCHES MORE OR LESS, TO A POINT 6 FEET EAST OF THE WEST LINE OF LOT 8 IN SAID BLOCK 3 AND IN THE EAST LINE OF THE 12 FOOT ALLEY RUNNING NORTH AND SOUTH THROUGH THE SOUTH PART OF SAID BLOCK 3; THENCE SOUTH 00°01'23" WEST WITH THE EAST LINE OF SAID ALLEY, 9 FEET 8-7/8 INCHES TO A POINT 22 FEET 3-5/8 INCHES SOUTH OF THE NORTH LINE OF SAID LOT 8; THENCE NORTH 89°35'37" EAST PARALLEL WITH AND 22 FEET 3-5/8 INCHES SOUTH OF THE NORTH LINE OF SAID LOT 8, BEING THE NORTH LINE OF AN 18 FOOT ALLEY, 174 FEET 10-5/8 INCHES TO THE PRESENT WEST LINE OF SOUTH WABASH AVENUE; THENCE NORTH 00°00'27" EAST WITH SAID WEST LINE OF SOUTH WABASH AVENUE, 163.04 FEET; THENCE NORTH 89°59'33" WEST, 85.20 FEET; THENCE NORTH 00°00'27" EAST, 100.12 FEET TO THE PRESENT SOUTH LINE OF EAST MONROE STREET; THENCE SOUTH 89°42'31" WEST WITH SAID SOUTH LINE 249.17 FEET TO THE PLACE OF BEGINNING OF SAID TRACT; SAID PARCEL THAT LIES WITHIN SAID TRACT, LYING ABOVE THE HORIZONTAL PLANE HAVING AN ELEVATION OF 14.68 FEET AND BELOW THE HORIZONTAL PLANE HAVING AN ELEVATION OF 26.12 FEET CHICAGO CITY DATUM, THE HORIZONTAL BOUNDARY OF SAID PARCEL PROJECTED VERTICALLY, DESCRIBED AS FOLLOWS: COMMENCING AT THE NORTHWEST CORNER OF SAID TRACT, THENCE SOUTH 00°04'03" WEST ALONG THE WEST LINE OF SAID TRACT, 39.65 FEET; TO THE POINT OF BEGINNING; THENCE SOUTH 89°55'57" EAST, 30.52 FEET; THENCE SOUTH 00°04'03" WEST, 16.21 FEET; THENCE NORTH 89°55'57" WEST, 30.52 FEET TO THE WEST LINE OF SAID TRACT; THENCE NORTH 00°04'03" EAST ALONG THE WEST LINE OF SAID TRACT, 16.21 FEET TO THE POINT OF BEGINNING, IN COOK COUNTY, ILLINOIS.

## STREET LEVEL

### HOTEL PARCEL O

UPPER LIMIT 26.12 LOWER LIMIT 14.68

THAT PART OF A TRACT HEREINAFTER REFERRED TO AS THE PARCEL SAID TRACT DESCRIBED AS FOLLOWS: PART OF BLOCK 3 IN FRACTIONAL SECTION 15 ADDITION TO CHICAGO IN SECTION 15, TOWNSHIP 39 NORTH, RANGE 14 EAST OF THE THIRD PRINCIPAL MERIDIAN, DESCRIBED AS FOLLOWS: BEGINNING AT THE INTERSECTION OF THE SOUTH LINE OF EAST MONROE STREET WITH THE PRESENT EAST LINE OF SOUTH STATE STREET (BEING A LINE 27 FEET EAST OF AND PARALLEL WITH THE WEST LINE OF SAID BLOCK 3); RUNNING THENCE WITH SAID EAST LINE OF SOUTH STATE STREET, SOUTH 00°04'03" WEST, 254 FEET 5- 7/16 INCHES, TO A POINT 210 FEET 3 INCHES NORTH OF THE NORTH FACE OF THE REPUBLIC BUILDING, SAID POINT BEING 144.75 FEET NORTH OF THE SOUTH LINE OF LOT 10 IN BLOCK 3 AS MEASURED ON THE WEST LINE OF PREMISES IN QUESTION; THENCE NORTH 89°32'49" EAST ALONG A ESTABLISHED BY AGREEMENT BETWEEN BERTHA HONORE' PALMER AND ANDREA C. HONORE', TRUSTEES OF THE ESTATE OF POTTER PALMER' DECEASED, ETHELBERT W. PEEK, LOUIS FRAZIN AND ABRAHAM M.

# UNOFFICIAL COPY

OPENHEIM, DATED JANUARY 23, 1907, RECORDED IN THE RECORDER'S OFFICE IN COOK COUNTY, ILLINOIS, IN BOOK 19104, PAGE 86 AS DOCUMENT 8030340, SAID LINE INTERSECTING THE WEST LINE OF THE 12 FOOT ALLEY RUNNING NORTH AND SOUTH THROUGH THE SOUTH PART OF SAID BLOCK 3 AT A POINT 144.52 FEET NORTH OF THE SOUTH LINE OF LOT 10 IN BLOCK 3, 159 FEET 10 ½ INCHES MORE OR LESS, TO A POINT 6 FEET EAST OF THE WEST LINE OF LOT 8 IN SAID BLOCK 3 AND IN THE EAST LINE OF THE 12 FOOT ALLEY RUNNING NORTH AND SOUTH THROUGH THE SOUTH PART OF SAID BLOCK 3; THENCE SOUTH 00°01'23" WEST WITH THE EAST LINE OF SAID ALLEY, 9 FEET 8-7/8 INCHES TO A POINT 22 FEET 3-5/8 INCHES SOUTH OF THE NORTH LINE OF SAID LOT 8; THENCE NORTH 89°35'37" EAST PARALLEL WITH AND 22 FEET 3-5/8 INCHES SOUTH OF THE NORTH LINE OF SAID LOT 8, BEING THE NORTH LINE OF AN 18 FOOT ALLEY, 174 FEET 10-5/8 INCHES TO THE PRESENT WEST LINE OF SOUTH WABASH AVENUE; THENCE NORTH 00°00'27" EAST WITH SAID WEST LINE OF SOUTH WABASH AVENUE, 163.04 FEET; THENCE NORTH 89°59'33" WEST, 85.20 FEET; THENCE NORTH 00°00'27" EAST, 100.12 FEET TO THE PRESENT SOUTH LINE OF EAST MONROE STREET; THENCE SOUTH 89°42'31" WEST WITH SAID SOUTH LINE 249.17 FEET TO THE PLACE OF BEGINNING OF SAID TRACT; SAID PARCEL THAT LIES WITHIN SAID TRACT, LYING ABOVE THE HORIZONTAL PLANE HAVING AN ELEVATION OF 14.68 FEET AND BELOW THE HORIZONTAL PLANE HAVING AN ELEVATION OF 26.12 FEET CHICAGO CITY DATUM, THE HORIZONTAL BOUNDARY OF SAID PARCEL PROJECTED VERTICALLY, DESCRIBED AS FOLLOWS: COMMENCING AT THE NORTHWEST CORNER OF SAID TRACT, COMMENCING AT THE NORTHWEST CORNER OF SAID TRACT, THENCE NORTH 89°42'31" EAST ALONG THE NORTH LINE OF SAID TRACT, 100.76 FEET, THENCE SOUTH 00°17'29" EAST, 40.24 FEET TO THE POINT OF BEGINNING, THENCE NORTH 90°00'00" EAST, 11.10 FEET; THENCE SOUTH 00°00'00" WEST, 23.42 FEET; THENCE SOUTH 90°00'00" WEST, 11.10 FEET; THENCE NORTH 00°00'00" EAST, 23.42 FEET TO THE POINT OF BEGINNING, IN SAID COOK COUNTY, ILLINOIS.

STREET LEVEL

HOTEL PARCEL P

UPPER LIMIT 26.12 LOWER LIMIT 14.68

THAT PART OF A TRACT HEREINAFTER REFERRED TO AS THE PARCEL SAID TRACT DESCRIBED AS FOLLOWS: PART OF BLOCK 3 IN FRACTIONAL SECTION 15 ADDITION TO CHICAGO IN SECTION 15, TOWNSHIP 39 NORTH, RANGE 14 EAST OF THE THIRD PRINCIPAL MERIDIAN, DESCRIBED AS FOLLOWS: BEGINNING AT THE INTERSECTION OF THE SOUTH LINE OF EAST MONROE STREET WITH THE PRESENT EAST LINE OF SOUTH STATE STREET (BEING A LINE 27 FEET EAST OF AND PARALLEL WITH THE WEST LINE OF SAID BLOCK 3); RUNNING THENCE WITH SAID EAST LINE OF SOUTH STATE STREET, SOUTH 00°04'03" WEST, 254 FEET 5- 7/16 INCHES, TO A POINT 210 FEET 3 INCHES NORTH OF THE NORTH FACE OF THE REPUBLIC BUILDING, SAID POINT BEING 144.75 FEET NORTH OF THE SOUTH LINE OF LOT 10 IN BLOCK 3 AS MEASURED ON THE WEST LINE OF PREMISES IN QUESTION; THENCE NORTH 89°32'49" EAST ALONG A ESTABLISHED BY AGREEMENT BETWEEN BERTHA HONORE' PALMER AND ANDREA C. HONORE', TRUSTEES OF THE ESTATE OF POTTER PALMER' DECEASED, ETHELBERT W. PEEK, LOUIS FRAZIN AND ABRAHAM M. OPENHEIM, DATED JANUARY 23, 1907, RECORDED IN THE RECORDER'S OFFICE

# UNOFFICIAL COPY

IN COOK COUNTY, ILLINOIS, IN BOOK 19104, PAGE 86 AS DOCUMENT 8030340, SAID LINE INTERSECTING THE WEST LINE OF THE 12 FOOT ALLEY RUNNING NORTH AND SOUTH THROUGH THE SOUTH PART OF SAID BLOCK 3 AT A POINT 144.52 FEET NORTH OF THE SOUTH LINE OF LOT 10 IN BLOCK 3, 159 FEET 10 ½ INCHES MORE OR LESS, TO A POINT 6 FEET EAST OF THE WEST LINE OF LOT 8 IN SAID BLOCK 3 AND IN THE EAST LINE OF THE 12 FOOT ALLEY RUNNING NORTH AND SOUTH THROUGH THE SOUTH PART OF SAID BLOCK 3; THENCE SOUTH 00°01'23" WEST WITH THE EAST LINE OF SAID ALLEY, 9 FEET 8-7/8 INCHES TO A POINT 22 FEET 3-5/8 INCHES SOUTH OF THE NORTH LINE OF SAID LOT 8; THENCE NORTH 89°35'37" EAST PARALLEL WITH AND 22 FEET 3-5/8 INCHES SOUTH OF THE NORTH LINE OF SAID LOT 8, BEING THE NORTH LINE OF AN 18 FOOT ALLEY, 174 FEET 10-5/8 INCHES TO THE PRESENT WEST LINE OF SOUTH WABASH AVENUE; THENCE NORTH 00°00'27" EAST WITH SAID WEST LINE OF SOUTH WABASH AVENUE, 163.04 FEET; THENCE NORTH 89°59'33" WEST, 85.20 FEET; THENCE NORTH 00°00'27" EAST, 100.12 FEET TO THE PRESENT SOUTH LINE OF EAST MONROE STREET; THENCE SOUTH 89°42'31" WEST WITH SAID SOUTH LINE 249.17 FEET TO THE PLACE OF BEGINNING OF SAID TRACT; SAID PARCEL THAT LIES WITHIN SAID TRACT, LYING ABOVE THE HORIZONTAL PLANE HAVING AN ELEVATION OF 14.68 FEET AND BELOW THE HORIZONTAL PLANE HAVING AN ELEVATION OF 26.12 FEET CHICAGO CITY DATUM, THE HORIZONTAL BOUNDARY OF SAID PARCEL PROJECTED VERTICALLY, DESCRIBED AS FOLLOWS: COMMENCING AT THE NORTHWEST CORNER OF SAID TRACT, THENCE NORTH 89°42'31" EAST ALONG THE NORTH LINE OF SAID TRACT, 239.92 FEET TO THE POINT OF BEGINNING, THENCE CONTINUING ALONG SAID NORTH LINE NORTH 89°42'31" EAST, 9.25 FEET; THENCE SOUTH 00°00'27" WEST, 32.00 FEET; THENCE SOUTH 89°42'31" WEST, 9.25 FEET; THENCE NORTH 00°00'27" EAST, 32.00 FEET TO THE INTERSECTION WITH THE NORTH LINE OF SAID TRACT ALSO BEING THE POINT OF BEGINNING, IN COOK, COUNTY, ILLINOIS.

STREET LEVEL

HOTEL PARCEL Q

UPPER LIMIT 26.12 LOWER LIMIT 14.68

THAT PART OF A TRACT HERINAFTER REFERRED TO AS THE PARCEL SAID TRACT DESCRIBED AS FOLLOWS: PART OF BLOCK 3 IN FRACTIONAL SECTION 15 ADDITION TO CHICAGO IN SECTION 15, TOWNSHIP 39 NORTH, RANGE 14 EAST OF THE THIRD PRINCIPAL MERIDIAN, DESCRIBED AS FOLLOWS: BEGINNING AT THE INTERSECTION OF THE SOUTH LINE OF EAST MONROE STREET WITH THE PRESENT EAST LINE OF SOUTH STATE STREET (BEING A LINE 27 FEET EAST OF AND PARALLEL WITH THE WEST LINE OF SAID BLOCK 3); RUNNING THENCE WITH SAID EAST LINE OF SOUTH STATE STREET, SOUTH 00°04'03" WEST, 254 FEET 5- 7/16 INCHES, TO A POINT 210 FEET 3 INCHES NORTH OF THE NORTH FACE OF THE REPUBLIC BUILDING, SAID POINT BEING 144.75 FEET NORTH OF THE SOUTH LINE OF LOT 10 IN BLOCK 3 AS MEASURED ON THE WEST LINE OF PREMISES IN QUESTION; THENCE NORTH 89°32'49" EAST ALONG A ESTABLISHED BY AGREEMENT BETWEEN BERTHA HONORE' PALMER AND ANDREA C. HONORE', TRUSTEES OF THE ESTATE OF POTTER PALMER' DECEASED, ETHELBERT W. PEEK, LOUIS FRAZIN AND ABRAHAM M. OPENHEIM, DATED JANUARY 23, 1907, RECORDED IN THE RECORDER'S OFFICE IN COOK COUNTY, ILLINOIS, IN BOOK 19104, PAGE 86 AS DOCUMENT 8030340, SAID LINE INTERSECTING THE WEST LINE OF THE 12 FOOT ALLEY RUNNING



# UNOFFICIAL COPY

NORTH AND SOUTH THROUGH THE SOUTH PART OF SAID BLOCK 3 AT A POINT 144.52 FEET NORTH OF THE SOUTH LINE OF LOT 10 IN BLOCK 3, 159 FEET 10 ½ INCHES MORE OR LESS, TO A POINT 6 FEET EAST OF THE WEST LINE OF LOT 8 IN SAID BLOCK 3 AND IN THE EAST LINE OF THE 12 FOOT ALLEY RUNNING NORTH AND SOUTH THROUGH THE SOUTH PART OF SAID BLOCK 3; THENCE SOUTH 00°01'23" WEST WITH THE EAST LINE OF SAID ALLEY, 9 FEET 8-7/8 INCHES TO A POINT 22 FEET 3-5/8 INCHES SOUTH OF THE NORTH LINE OF SAID LOT 8; THENCE NORTH 89°35'37" EAST PARALLEL WITH AND 22 FEET 3-5/8 INCHES SOUTH OF THE NORTH LINE OF SAID LOT 8, BEING THE NORTH LINE OF AN 18 FOOT ALLEY, 174 FEET 10-5/8 INCHES TO THE PRESENT WEST LINE OF SOUTH WABASH AVENUE; THENCE NORTH 00°00'27" EAST WITH SAID WEST LINE OF SOUTH WABASH AVENUE, 163.04 FEET; THENCE NORTH 89°59'33" WEST, 85.20 FEET; THENCE NORTH 00°00'27" EAST, 100.12 FEET TO THE PRESENT SOUTH LINE OF EAST MONROE STREET; THENCE SOUTH 89°42'31" WEST WITH SAID SOUTH LINE 249.17 FEET TO THE PLACE OF BEGINNING OF SAID TRACT; SAID PARCEL THAT LIES WITHIN SAID TRACT, LYING ABOVE THE HORIZONTAL PLANE HAVING AN ELEVATION OF 14.68 FEET AND BELOW THE HORIZONTAL PLANE HAVING AN ELEVATION OF 26.12 FEET CHICAGO CITY DATUM, THE HORIZONTAL BOUNDARY OF SAID PARCEL PROJECTED VERTICALLY, DESCRIBED AS FOLLOWS: COMMENCING AT THE SOUTHEAST CORNER OF SAID TRACT, THENCE NORTH 00°00'27" EAST ALONG THE EAST LINE OF SAID TRACT, 152.35 FEET; TO THE POINT OF BEGINNING; THENCE NORTH 89°55'53" WEST, 9.33 FEET; THENCE SOUTH 00°04'07" WEST, 3.00 FEET; THENCE NORTH 89°55'53" WEST, 5.57 FEET; THENCE SOUTH 00°00'27" WEST, 7.94 FEET; THENCE NORTH 89°59'33" WEST, 19.24 FEET; THENCE NORTH 00°00'27" EAST, 21.61 FEET; THENCE SOUTH 89°59'33" EAST, 37.14 FEET TO THE EAST LINE OF SAID TRACT; THENCE SOUTH 00°00'27" WEST ALONG SAID EAST LINE OF SAID TRACT, 10.69 FEET TO THE POINT OF BEGINNING, IN COOK, COUNTY, ILLINOIS.

LOBBY LEVEL

HOTEL PARCEL R

UPPER LIMIT 32.40 FEET LOWER LIMIT 26.12 FEET

THAT PART OF A TRACT HEREINAFTER REFERRED TO AS THE PARCEL, SAID TRACT DESCRIBED AS FOLLOWS: PART OF BLOCK 3 IN FRACTIONAL SECTION 15 ADDITION TO CHICAGO IN SECTION 15, TOWNSHIP 39 NORTH, RANGE 14 EAST OF THE THIRD PRINCIPAL MERIDIAN, DESCRIBED AS FOLLOWS: BEGINNING AT THE INTERSECTION OF THE SOUTH LINE OF EAST MONROE STREET WITH THE PRESENT EAST LINE OF SOUTH STATE STREET (BEING A LINE 27 FEET EAST OF AND PARALLEL WITH THE WEST LINE OF SAID BLOCK 3); RUNNING THENCE WITH SAID EAST LINE OF SOUTH STATE STREET, SOUTH 00°04'03" WEST, 254 FEET 5- 7/16 INCHES, TO A POINT 210 FEET 3 INCHES NORTH OF THE NORTH FACE OF THE REPUBLIC BUILDING, SAID POINT BEING 144.75 FEET NORTH OF THE SOUTH LINE OF LOT 10 IN BLOCK 3 AS MEASURED ON THE WEST LINE OF PREMISES IN QUESTION; THENCE NORTH 89°32'49" EAST ALONG A ESTABLISHED BY AGREEMENT BETWEEN BERTHA HONORE' PALMER AND ANDREA C. HONORE', TRUSTEES OF THE ESTATE OF POTTER PALMER' DECEASED, ETHELBERT W. PEEK, LOUIS FRAZIN AND ABRAHAM M. OPENHEIM, DATED JANUARY 23, 1907, RECORDED IN THE RECORDER'S OFFICE IN COOK COUNTY, ILLINOIS, IN BOOK 19104, PAGE 86 AS DOCUMENT 8030340, SAID LINE INTERSECTING THE WEST LINE OF THE 12 FOOT ALLEY RUNNING

# UNOFFICIAL COPY

NORTH AND SOUTH THROUGH THE SOUTH PART OF SAID BLOCK 3 AT A POINT 144.52 FEET NORTH OF THE SOUTH LINE OF LOT 10 IN BLOCK 3, 159 FEET 10 ½ INCHES MORE OR LESS, TO A POINT 6 FEET EAST OF THE WEST LINE OF LOT 8 IN SAID BLOCK 3 AND IN THE EAST LINE OF THE 12 FOOT ALLEY RUNNING NORTH AND SOUTH THROUGH THE SOUTH PART OF SAID BLOCK 3; THENCE SOUTH 00°01'23" WEST WITH THE EAST LINE OF SAID ALLEY, 9 FEET 8-7/8 INCHES TO A POINT 22 FEET 3-5/8 INCHES SOUTH OF THE NORTH LINE OF SAID LOT 8; THENCE NORTH 89°35'37" EAST PARALLEL WITH AND 22 FEET 3-5/8 INCHES SOUTH OF THE NORTH LINE OF SAID LOT 8, BEING THE NORTH LINE OF AN 18 FOOT ALLEY, 174 FEET 10-5/8 INCHES TO THE PRESENT WEST LINE OF SOUTH WABASH AVENUE; THENCE NORTH 00°00'27" EAST WITH SAID WEST LINE OF SOUTH WABASH AVENUE, 163.04 FEET; THENCE NORTH 89°59'33" WEST, 85.20 FEET; THENCE NORTH 00°00'27" EAST, 100.12 FEET TO THE PRESENT SOUTH LINE OF EAST MONROE STREET; THENCE SOUTH 89°42'31" WEST WITH SAID SOUTH LINE, 249.17 FEET TO THE PLACE OF BEGINNING OF SAID TRACT; SAID PARCEL THAT LIES WITHIN SAID TRACT, LYING ABOVE THE HORIZONTAL PLANE HAVING AN ELEVATION OF 26.12 FEET AND BELOW THE HORIZONTAL PLANE HAVING AN ELEVATION OF 32.40 FEET CHICAGO CITY DATUM AND LYING WITHIN THE HORIZONTAL BOUNDARY OF SAID PARCEL PROJECTED VERTICALLY, DESCRIBED AS FOLLOWS: BEGINNING AT THE SOUTHWEST CORNER OF SAID TRACT, THENCE NORTH 00°04'03" EAST ALONG THE WEST LINE OF SAID TRACT 18.59 FEET; THENCE SOUTH 89°55'57" EAST, 30.54 FEET; THENCE SOUTH 00°04'03" WEST, 18.31 FEET TO THE NORTHERN MOST SOUTH LINE OF SAID TRACT; THENCE SOUTH 89°32'49" WEST ALONG THE NORTHERN MOST SOUTH LINE OF SAID TRACT, 30.54 FEET TO THE POINT OF BEGINNING, IN COOK, COUNTY, ILLINOIS

LOBBY LEVEL

HOTEL PARCEL S

UPPER LIMIT 32.40 LOWER LIMIT 26.12

THAT PART OF A TRACT HEREINAFTER REFERRED TO AS THE PARCEL SAID TRACT DESCRIBED AS FOLLOWS: PART OF BLOCK 3 IN FRACTIONAL SECTION 15 ADDITION TO CHICAGO IN SECTION 15, TOWNSHIP 35 NORTH, RANGE 14 EAST OF THE THIRD PRINCIPAL MERIDIAN, DESCRIBED AS FOLLOWS: BEGINNING AT THE INTERSECTION OF THE SOUTH LINE OF EAST MONROE STREET WITH THE PRESENT EAST LINE OF SOUTH STATE STREET (BEING A LINE 27 FEET EAST OF AND PARALLEL WITH THE WEST LINE OF SAID BLOCK 3); RUNNING THENCE WITH SAID EAST LINE OF SOUTH STATE STREET, SOUTH 00°04'03" WEST, 254 FEET 5- 7/16 INCHES, TO A POINT 210 FEET 3 INCHES NORTH OF THE NORTH FACE OF THE REPUBLIC BUILDING, SAID POINT BEING 144.75 FEET NORTH OF THE SOUTH LINE OF LOT 10 IN BLOCK 3 AS MEASURED ON THE WEST LINE OF PREMISES IN QUESTION; THENCE NORTH 89°32'49" EAST ALONG A ESTABLISHED BY AGREEMENT BETWEEN BERTHA HONORE' PALMER AND ANDREA C. HONORE', TRUSTEES OF THE ESTATE OF POTTER PALMER' DECEASED, ETHELBERT W. PEEK, LOUIS FRAZIN AND ABRAHAM M. OPENHEIM, DATED JANUARY 23, 1907, RECORDED IN THE RECORDER'S OFFICE IN COOK COUNTY, ILLINOIS, IN BOOK 19104, PAGE 86 AS DOCUMENT 8030340, SAID LINE INTERSECTING THE WEST LINE OF THE 12 FOOT ALLEY RUNNING NORTH AND SOUTH THROUGH THE SOUTH PART OF SAID BLOCK 3 AT A POINT 144.52 FEET NORTH OF THE SOUTH LINE OF LOT 10 IN BLOCK 3, 159 FEET 10 ½ INCHES MORE OR LESS, TO A POINT 6 FEET EAST OF THE WEST LINE OF LOT 8

# UNOFFICIAL COPY

IN SAID BLOCK 3 AND IN THE EAST LINE OF THE 12 FOOT ALLEY RUNNING NORTH AND SOUTH THROUGH THE SOUTH PART OF SAID BLOCK 3; THENCE SOUTH 00°01'23" WEST WITH THE EAST LINE OF SAID ALLEY, 9 FEET 8-7/8 INCHES TO A POINT 22 FEET 3-5/8 INCHES SOUTH OF THE NORTH LINE OF SAID LOT 8; THENCE NORTH 89°35'37" EAST PARALLEL WITH AND 22 FEET 3-5/8 INCHES SOUTH OF THE NORTH LINE OF SAID LOT 8, BEING THE NORTH LINE OF AN 18 FOOT ALLEY, 174 FEET 10-5/8 INCHES TO THE PRESENT WEST LINE OF SOUTH WABASH AVENUE; THENCE NORTH 00°00'27" EAST WITH SAID WEST LINE OF SOUTH WABASH AVENUE, 163.04 FEET; THENCE NORTH 89°59'33" WEST, 85.20 FEET; THENCE NORTH 00°00'27" EAST, 100.12 FEET TO THE PRESENT SOUTH LINE OF EAST MONROE STREET; THENCE SOUTH 89°42'31" WEST WITH SAID SOUTH LINE 249.17 FEET TO THE PLACE OF BEGINNING OF SAID TRACT; SAID PARCEL THAT LIES WITHIN SAID TRACT, LYING ABOVE THE HORIZONTAL PLANE HAVING AN ELEVATION OF 26.12 FEET AND BELOW THE HORIZONTAL PLANE HAVING AN ELEVATION OF 32.40 FEET CHICAGO CITY DATUM, THE HORIZONTAL BOUNDARY OF SAID PARCEL PROJECTED VERTICALLY, DESCRIBED AS FOLLOWS: COMMENCING AT THE NORTHWEST CORNER OF SAID TRACT, THENCE SOUTH 00°04'03" WEST ALONG THE WEST LINE OF SAID TRACT, 39.65 FEET; TO THE POINT OF BEGINNING; THENCE SOUTH 89°55'57" EAST, 30.52 FEET; THENCE SOUTH 00°04'03" WEST, 16.21 FEET; THENCE NORTH 89°55'57" WEST, 30.52 FEET TO THE WEST LINE OF SAID TRACT; THENCE NORTH 00°04'03" EAST ALONG THE WEST LINE OF SAID TRACT, 16.21 FEET TO THE POINT OF BEGINNING, IN COOK COUNTY, ILLINOIS.

LOBBY LEVEL

HOTEL PARCEL T

UPPER LIMIT 32.40 FEET LOWER LIMIT 26.12 FEET

THAT PART OF A TRACT HEREINAFTER REFERRED TO AS THE PARCEL, SAID TRACT DESCRIBED AS FOLLOWS: PART OF BLOCK 3 IN FRACTIONAL SECTION 15 ADDITION TO CHICAGO IN SECTION 15, TOWNSHIP 39 NORTH, RANGE 14 EAST OF THE THIRD PRINCIPAL MERIDIAN, DESCRIBED AS FOLLOWS: BEGINNING AT THE INTERSECTION OF THE SOUTH LINE OF EAST MONROE STREET WITH THE PRESENT EAST LINE OF SOUTH STATE STREET (BEING A LINE 27 FEET EAST OF AND PARALLEL WITH THE WEST LINE OF SAID BLOCK 3); RUNNING THENCE WITH SAID EAST LINE OF SOUTH STATE STREET, SOUTH 00°04'03" WEST, 254 FEET 5- 7/16 INCHES, TO A POINT 210 FEET 3 INCHES NORTH OF THE NORTH FACE OF THE REPUBLIC BUILDING, SAID POINT BEING 144.75 FEET NORTH OF THE SOUTH LINE OF LOT 10 IN BLOCK 3 AS MEASURED ON THE WEST LINE OF PREMISES IN QUESTION; THENCE NORTH 89°52'49" EAST ALONG A ESTABLISHED BY AGREEMENT BETWEEN BERTHA HONORE' PALMER AND ANDREA C. HONORE', TRUSTEES OF THE ESTATE OF POTTER PALMER' DECEASED, ETHELBERT W. PEEK, LOUIS FRAZIN AND ABRAHAM M. OPENHEIM, DATED JANUARY 23, 1907, RECORDED IN THE RECORDER'S OFFICE IN COOK COUNTY, ILLINOIS, IN BOOK 19104, PAGE 86 AS DOCUMENT 8030340, SAID LINE INTERSECTING THE WEST LINE OF THE 12 FOOT ALLEY RUNNING NORTH AND SOUTH THROUGH THE SOUTH PART OF SAID BLOCK 3 AT A POINT 144.52 FEET NORTH OF THE SOUTH LINE OF LOT 10 IN BLOCK 3, 159 FEET 10 1/2 INCHES MORE OR LESS, TO A POINT 6 FEET EAST OF THE WEST LINE OF LOT 8 IN SAID BLOCK 3 AND IN THE EAST LINE OF THE 12 FOOT ALLEY RUNNING NORTH AND SOUTH THROUGH THE SOUTH PART OF SAID BLOCK 3; THENCE SOUTH 00°01'23" WEST WITH THE EAST LINE OF SAID ALLEY, 9 FEET 8-7/8



# UNOFFICIAL COPY

INCHES TO A POINT 22 FEET 3-5/8 INCHES SOUTH OF THE NORTH LINE OF SAID LOT 8; THENCE NORTH 89°35'37" EAST PARALLEL WITH AND 22 FEET 3-5/8 INCHES SOUTH OF THE NORTH LINE OF SAID LOT 8, BEING THE NORTH LINE OF AN 18 FOOT ALLEY, 174 FEET 10-5/8 INCHES TO THE PRESENT WEST LINE OF SOUTH WABASH AVENUE; THENCE NORTH 00°00'27" EAST WITH SAID WEST LINE OF SOUTH WABASH AVENUE, 163.04 FEET; THENCE NORTH 89°59'33" WEST, 85.20 FEET; THENCE NORTH 00°00'27" EAST, 100.12 FEET TO THE PRESENT SOUTH LINE OF EAST MONROE STREET; THENCE SOUTH 89°42'31" WEST WITH SAID SOUTH LINE, 249.17 FEET TO THE PLACE OF BEGINNING OF SAID TRACT; SAID PARCEL THAT LIES WITHIN SAID TRACT, LYING ABOVE THE HORIZONTAL PLANE HAVING AN ELEVATION OF 26.12 FEET AND BELOW THE HORIZONTAL PLANE HAVING AN ELEVATION OF 32.40 FEET CHICAGO CITY DATUM AND LYING WITHIN THE HORIZONTAL BOUNDARY OF SAID PARCEL PROJECTED VERTICALLY, DESCRIBED AS FOLLOWS: COMMENCING AT THE SOUTHWEST CORNER OF SAID TRACT, THENCE NORTH 00°04'03" EAST ALONG THE WEST LINE OF SAID TRACT, 55.86 FEET TO THE POINT OF BEGINNING; THENCE NORTH 00°04'03" EAST, 20.71 FEET; THENCE SOUTH 89°55'57" EAST, 76.80 FEET; THENCE NORTH 00°04'03" EAST, 8.92 FEET; THENCE SOUTH 89°55'57" EAST, 25.66 FEET; THENCE NORTH 00°00'00" EAST, 31.10 FEET; THENCE NORTH 89°55'57" WEST, 1.67 FEET; THENCE NORTH 00°04'03" EAST, 18.17 FEET; THENCE SOUTH 90°00'00" WEST, 5.31 FEET; THENCE NORTH 00°04'03" EAST, 41.20 FEET; THENCE SOUTH 90°00'00" EAST, 5.59 FEET; THENCE NORTH 00°00'00" EAST, 33.80 FEET; THENCE NORTH 90°00'00" EAST, 9.15 FEET; THENCE SOUTH 00°00'00" WEST, 11.43 FEET; THENCE SOUTH 89°55'53" EAST, 42.23 FEET; THENCE NORTH 00°04'07" EAST, 57.12 FEET TO THE NORTH LINE OF SAID TRACT; THENCE NORTH 89°42'31" EAST ALONG SAID NORTH LINE OF SAID TRACT, 53.86 FEET; THENCE SOUTH 00°04'07" WEST, 57.46 FEET; THENCE SOUTH 89°55'53" EAST, 42.98 FEET; THENCE SOUTH 00°00'27" WEST, 42.39 FEET; THENCE SOUTH 89°59'33" EAST, 85.20 FEET TO THE EAST LINE OF SAID TRACT; THENCE SOUTH 00°00'27" WEST ALONG SAID EAST LINE OF SAID TRACT, 26.00 FEET; THENCE NORTH 89°59'33" WEST, 37.25 FEET; THENCE SOUTH 00°00'27" WEST, 53.67 FEET; THENCE SOUTH 89°53'12" EAST, 37.25 FEET TO THE EAST LINE OF SAID TRACT; THENCE SOUTH 00°00'27" WEST ALONG SAID EAST LINE OF SAID TRACT, 20.50 FEET; THENCE NORTH 89°53'12" WEST, 37.25 FEET; THENCE SOUTH 00°00'27" WEST, 63.14 FEET TO THE SOUTHERN MOST SOUTH LINE OF SAID TRACT; THENCE SOUTH 89°35'37" WEST ALONG THE SOUTHERN MOST SOUTH LINE OF SAID TRACT, 137.56 FEET; THENCE NORTH 00°01'23" EAST, 9.90 FEET; THENCE SOUTH 89°32'49" WEST, 80.70 FEET; THENCE NORTH 00°04'03" EAST, 36.01 FEET; THENCE NORTH 89°55'57" WEST, 11.63 FEET; THENCE NORTH 00°04'03" EAST, 19.13 FEET; THENCE NORTH 89°55'57" WEST, 67.50 FEET TO THE INTERSECTION WITH THE WEST LINE OF SAID TRACT ALSO BEING THE POINT OF BEGINNING, (EXCEPT THAT PART DESCRIBED AS FOLLOWS; COMMENCING AT THE SOUTHWEST CORNER OF SAID TRACT, THENCE NORTH 89° 32' 49" EAST ALONG THE NORTHERN MOST SOUTH LINE OF SAID TRACT 111.86 FEET; THENCE NORTH 00° 00' 00" EAST 18.70 FEET TO THE POINT OF BEGINNING; THENCE NORTH 00°00'00" EAST, 3.49 FEET; THENCE NORTH 90°00'00" EAST, 5.40 FEET; THENCE SOUTH 00°00'00" EAST, 3.49 FEET; THENCE NORTH 90°00'00" WEST, 5.40 FEET TO THE POINT OF BEGINNING;

ALSO EXCEPT THEREFROM THAT PART DESCRIBED AS FOLLOWS; COMMENCING AT THE SOUTHWEST CORNER OF SAID TRACT, THENCE NORTH

# UNOFFICIAL COPY

89° 32' 49" EAST ALONG THE NORTHERN MOST SOUTH LINE OF SAID TRACT 90.97 FEET; THENCE NORTH 00° 00' 00" EAST 18.37 FEET TO THE POINT OF BEGINNING; THENCE NORTH 00°00'00" WEST, 1.90 FEET; THENCE NORTH 90°00'00" EAST, 3.85 FEET; THENCE SOUTH 00°00'00" EAST, 1.90 FEET; THENCE NORTH 90°00'00" WEST, 3.85 FEET TO THE POINT OF BEGINNING), IN COOK COUNTY, ILLINOIS.

LOBBY LEVEL

HOTEL PARCEL U

UPPER LIMIT 32.40 LOWER LIMIT 26.12

THAT PART OF A TRACT HEREINAFTER REFERRED TO AS THE PARCEL SAID TRACT DESCRIBED AS FOLLOWS: PART OF BLOCK 3 IN FRACTIONAL SECTION 15 ADDITION TO CHICAGO IN SECTION 15, TOWNSHIP 39 NORTH, RANGE 14 EAST OF THE THIRD PRINCIPAL MERIDIAN, DESCRIBED AS FOLLOWS: BEGINNING AT THE INTERSECTION OF THE SOUTH LINE OF EAST MONROE STREET WITH THE PRESENT EAST LINE OF SOUTH STATE STREET (BEING A LINE 27 FEET EAST OF AND PARALLEL WITH THE WEST LINE OF SAID BLOCK 3); RUNNING THENCE WITH SAID EAST LINE OF SOUTH STATE STREET, SOUTH 00°04'03" WEST, 254 FEET 5- 7/16 INCHES, TO A POINT 210 FEET 3 INCHES NORTH OF THE NORTH FACE OF THE REPUBLIC BUILDING, SAID POINT BEING 144.75 FEET NORTH OF THE SOUTH LINE OF LOT 10 IN BLOCK 3 AS MEASURED ON THE WEST LINE OF PREMISES IN QUESTION; THENCE NORTH 89°32'49" EAST ALONG A ESTABLISHED BY AGREEMENT BETWEEN BERTHA HONORE' PALMER AND ANDREA C. HONORE', TRUSTEES OF THE ESTATE OF POTTER PALMER' DECEASED, ETHELBERT W. FEEK, LOUIS FRAZIN AND ABRAHAM M. OPENHEIM, DATED JANUARY 23, 1907, RECORDED IN THE RECORDER'S OFFICE IN COOK COUNTY, ILLINOIS, IN BOOK 19104, PAGE 86 AS DOCUMENT 8030340, SAID LINE INTERSECTING THE WEST LINE OF THE 12 FOOT ALLEY RUNNING NORTH AND SOUTH THROUGH THE SOUTH PART OF SAID BLOCK 3 AT A POINT 144.52 FEET NORTH OF THE SOUTH LINE OF LOT 10 IN BLOCK 3, 159 FEET 10 ½ INCHES MORE OR LESS, TO A POINT 6 FEET EAST OF THE WEST LINE OF LOT 8 IN SAID BLOCK 3 AND IN THE EAST LINE OF THE 12 FOOT ALLEY RUNNING NORTH AND SOUTH THROUGH THE SOUTH PART OF SAID BLOCK 3; THENCE SOUTH 00°01'23" WEST WITH THE EAST LINE OF SAID ALLEY, 9 FEET 8-7/8 INCHES TO A POINT 22 FEET 3-5/8 INCHES SOUTH OF THE NORTH LINE OF SAID LOT 8; THENCE NORTH 89°35'37" EAST PARALLEL WITH AND 22 FEET 3-5/8 INCHES SOUTH OF THE NORTH LINE OF SAID LOT 8, BEING THE NORTH LINE OF AN 18 FOOT ALLEY, 174 FEET 10-5/8 INCHES TO THE PRESENT WEST LINE OF SOUTH WABASH AVENUE; THENCE NORTH 00°00'27" EAST WITH SAID WEST LINE OF SOUTH WABASH AVENUE, 163.04 FEET; THENCE NORTH 89°59'33" WEST, 85.20 FEET; THENCE NORTH 00°00'27" EAST, 100.12 FEET TO THE PRESENT SOUTH LINE OF EAST MONROE STREET; THENCE SOUTH 89°42'31" WEST WITH SAID SOUTH LINE 249.17 FEET TO THE PLACE OF BEGINNING OF SAID TRACT; SAID PARCEL THAT LIES WITHIN SAID TRACT, LYING ABOVE THE HORIZONTAL PLANE HAVING AN ELEVATION OF 26.12 FEET AND BELOW THE HORIZONTAL PLANE HAVING AN ELEVATION OF 32.40 FEET CHICAGO CITY DATUM, THE HORIZONTAL BOUNDARY OF SAID PARCEL PROJECTED VERTICALLY, DESCRIBED AS FOLLOWS: COMMENCING AT THE NORTHWEST CORNER OF SAID TRACT, THENCE NORTH 89°42'31" EAST ALONG THE NORTH LINE OF SAID TRACT, 239.92 FEET TO THE POINT OF BEGINNING, THENCE CONTINUING ALONG SAID NORTH LINE NORTH 89°42'31" EAST, 9.25 FEET;

# UNOFFICIAL COPY

THENCE SOUTH 00°00'27" WEST, 32.00 FEET; THENCE SOUTH 89°42'31" WEST, 9.25 FEET; THENCE NORTH 00°00'27" EAST, 32.00 FEET TO THE INTERSECTION WITH THE NORTH LINE OF SAID TRACT TO THE POINT OF BEGINNING, IN COOK COUNTY, ILLINOIS.

LOBBY LEVEL

HOTEL PARCEL V

UPPER LIMIT 33.66 FEET LOWER LIMIT 32.40 FEET

THAT PART OF A TRACT HEREINAFTER REFERRED TO AS THE PARCEL, SAID TRACT DESCRIBED AS FOLLOWS: PART OF BLOCK 3 IN FRACTIONAL SECTION 15 ADDITION TO CHICAGO IN SECTION 15, TOWNSHIP 39 NORTH, RANGE 14 EAST OF THE THIRD PRINCIPAL MERIDIAN, DESCRIBED AS FOLLOWS: BEGINNING AT THE INTERSECTION OF THE SOUTH LINE OF EAST MONROE STREET WITH THE PRESENT EAST LINE OF SOUTH STATE STREET (BEING A LINE 27 FEET EAST OF AND PARALLEL WITH THE WEST LINE OF SAID BLOCK 3); RUNNING THENCE WITH SAID EAST LINE OF SOUTH STATE STREET, SOUTH 00°04'03" WEST, 254 FEET 5- 7/16 INCHES, TO A POINT 210 FEET 3 INCHES NORTH OF THE NORTH FACE OF THE REPUBLIC BUILDING, SAID POINT BEING 144.75 FEET NORTH OF THE SOUTH LINE OF LOT 10 IN BLOCK 3 AS MEASURED ON THE WEST LINE OF PREMISES IN QUESTION; THENCE NORTH 89°32'49" EAST ALONG A ESTABLISHED BY AGREEMENT BETWEEN BERTHA HONORE' PALMER AND ANDREA C. HONORE', TRUSTEES OF THE ESTATE OF POTTER PALMER' DECEASED, ETHELBERT W. PEEK, LOUIS FRAZIN AND ABRAHAM M. OPENHEIM, DATED JANUARY 23, 1907, RECORDED IN THE RECORDER'S OFFICE IN COOK COUNTY, ILLINOIS, IN BOOK 19104, PAGE 86 AS DOCUMENT 8030340, SAID LINE INTERSECTING THE WEST LINE OF THE 12 FOOT ALLEY RUNNING NORTH AND SOUTH THROUGH THE SOUTH PART OF SAID BLOCK 3 AT A POINT 144.52 FEET NORTH OF THE SOUTH LINE OF LOT 10 IN BLOCK 3, 159 FEET 10 ½ INCHES MORE OR LESS, TO A POINT 6 FEET EAST OF THE WEST LINE OF LOT 8 IN SAID BLOCK 3 AND IN THE EAST LINE OF THE 12 FOOT ALLEY RUNNING NORTH AND SOUTH THROUGH THE SOUTH PART OF SAID BLOCK 3; THENCE SOUTH 00°01'23" WEST WITH THE EAST LINE OF SAID ALLEY, 9 FEET 8-7/8 INCHES TO A POINT 22 FEET 3-5/8 INCHES SOUTH OF THE NORTH LINE OF SAID LOT 8; THENCE NORTH 89°35'37" EAST PARALLEL WITH AND 22 FEET 3-5/8 INCHES SOUTH OF THE NORTH LINE OF SAID LOT 8, BEING THE NORTH LINE OF AN 18 FOOT ALLEY, 174 FEET 10-5/8 INCHES TO THE PRESENT WEST LINE OF SOUTH WABASH AVENUE; THENCE NORTH 00°00'27" EAST WITH SAID WEST LINE OF SOUTH WABASH AVENUE, 163.04 FEET; THENCE NORTH 89°59'33" WEST, 85.20 FEET; THENCE NORTH 00°00'27" EAST, 100.12 FEET TO THE PRESENT SOUTH LINE OF EAST MONROE STREET; THENCE SOUTH 89°42'31" WEST WITH SAID SOUTH LINE, 249.17 FEET TO THE PLACE OF BEGINNING OF SAID TRACT; SAID PARCEL THAT LIES WITHIN SAID TRACT, LYING ABOVE THE HORIZONTAL PLANE HAVING AN ELEVATION OF 32.40 FEET AND BELOW THE HORIZONTAL PLANE HAVING AN ELEVATION OF 33.66 FEET CHICAGO CITY DATUM AND LYING WITHIN THE HORIZONTAL BOUNDARY OF SAID PARCEL PROJECTED VERTICALLY, DESCRIBED AS FOLLOWS: BEGINNING AT THE SOUTHWEST CORNER OF SAID TRACT, THENCE NORTH 00°04'03" EAST ALONG THE WEST LINE OF SAID TRACT, 18.59 FEET; THENCE SOUTH 89°55'57" EAST, 30.54 FEET; THENCE SOUTH 00°04'03" WEST, 18.31 FEET TO THE NORTHERN MOST SOUTH LINE OF SAID TRACT; THENCE SOUTH 89°32'49" WEST ALONG

# UNOFFICIAL COPY

THE NORTHERN MOST SOUTH LINE OF SAID TRACT, 30.54 FEET TO THE POINT OF BEGINNING, IN COOK, COUNTY, ILLINOIS.

LOBBY LEVEL

HOTEL PARCEL W

UPPER LIMIT 33.66 LOWER LIMIT 32.40

THAT PART OF A TRACT HEREINAFTER REFERRED TO AS THE PARCEL SAID TRACT DESCRIBED AS FOLLOWS: PART OF BLOCK 3 IN FRACTIONAL SECTION 15 ADDITION TO CHICAGO IN SECTION 15, TOWNSHIP 39 NORTH, RANGE 14 EAST OF THE THIRD PRINCIPAL MERIDIAN, DESCRIBED AS FOLLOWS: BEGINNING AT THE INTERSECTION OF THE SOUTH LINE OF EAST MONROE STREET WITH THE PRESENT EAST LINE OF SOUTH STATE STREET (BEING A LINE 27 FEET EAST OF AND PARALLEL WITH THE WEST LINE OF SAID BLOCK 3); RUNNING THENCE WITH SAID EAST LINE OF SOUTH STATE STREET, SOUTH 00°04'03" WEST, 254 FEET 5- 7/16 INCHES, TO A POINT 210 FEET 3 INCHES NORTH OF THE NORTH FACE OF THE REPUBLIC BUILDING, SAID POINT BEING 144.75 FEET NORTH OF THE SOUTH LINE OF LOT 10 IN BLOCK 3 AS MEASURED ON THE WEST LINE OF PREMISES IN QUESTION; THENCE NORTH 89°32'49" EAST ALONG A ESTABLISHED BY AGREEMENT BETWEEN BERTHA HONORE' PALMER AND ANDREA C. HONORE', TRUSTEES OF THE ESTATE OF POTTER PALMER' DECEASED, ETHEL BERT W. PEEK, LOUIS FRAZIN AND ABRAHAM M. OPENHEIM, DATED JANUARY 23, 1907, RECORDED IN THE RECORDER'S OFFICE IN COOK COUNTY, ILLINOIS, IN BOOK 19104, PAGE 86 AS DOCUMENT 8030340, SAID LINE INTERSECTING THE WEST LINE OF THE 12 FOOT ALLEY RUNNING NORTH AND SOUTH THROUGH THE SOUTH PART OF SAID BLOCK 3 AT A POINT 144.52 FEET NORTH OF THE SOUTH LINE OF LOT 10 IN BLOCK 3, 159 FEET 10 ½ INCHES MORE OR LESS, TO A POINT 6 FEET EAST OF THE WEST LINE OF LOT 8 IN SAID BLOCK 3 AND IN THE EAST LINE OF THE 12 FOOT ALLEY RUNNING NORTH AND SOUTH THROUGH THE SOUTH PART OF SAID BLOCK 3; THENCE SOUTH 00°01'23" WEST WITH THE EAST LINE OF SAID ALLEY, 9 FEET 8-7/8 INCHES TO A POINT 22 FEET 3-5/8 INCHES SOUTH OF THE NORTH LINE OF SAID LOT 8; THENCE NORTH 89°35'37" EAST PARALLEL WITH AND 22 FEET 3-5/8 INCHES SOUTH OF THE NORTH LINE OF SAID LOT 8, BEING THE NORTH LINE OF AN 18 FOOT ALLEY, 174 FEET 10-5/8 INCHES TO THE PRESENT WEST LINE OF SOUTH WABASH AVENUE; THENCE NORTH 00°00'27" EAST WITH SAID WEST LINE OF SOUTH WABASH AVENUE, 163.04 FEET; THENCE NORTH 89°59'33" WEST, 85.20 FEET; THENCE NORTH 00°00'27" EAST, 100.12 FEET TO THE PRESENT SOUTH LINE OF EAST MONROE STREET; THENCE SOUTH 89°42'31" WEST WITH SAID SOUTH LINE 249.17 FEET TO THE PLACE OF BEGINNING OF SAID TRACT; SAID PARCEL THAT LIES WITHIN SAID TRACT, LYING ABOVE THE HORIZONTAL PLANE HAVING AN ELEVATION OF 32.40 FEET AND BELOW THE HORIZONTAL PLANE HAVING AN ELEVATION OF 33.66 FEET CHICAGO CITY DATUM, THE HORIZONTAL BOUNDARY OF SAID PARCEL PROJECTED VERTICALLY, DESCRIBED AS FOLLOWS: COMMENCING AT THE NORTHWEST CORNER OF SAID TRACT, THENCE SOUTH 00°04'03" WEST ALONG THE WEST LINE OF SAID TRACT, 39.65 FEET; TO THE POINT OF BEGINNING; THENCE SOUTH 89°55'57" EAST, 30.52 FEET; THENCE SOUTH 00°04'03" WEST, 16.21 FEET; THENCE NORTH 89°55'57" WEST, 30.52 FEET TO THE WEST LINE OF SAID TRACT; THENCE NORTH 00°04'03" EAST ALONG THE WEST LINE OF SAID TRACT, 16.21 FEET TO THE POINT OF BEGINNING, IN COOK, COUNTY, ILLINOIS.



# UNOFFICIAL COPY

LOBBY LEVEL

HOTEL PARCEL X

UPPER LIMIT 33.66 FEET LOWER LIMIT 32.40 FEET

THAT PART OF A TRACT HEREINAFTER REFERRED TO AS THE PARCEL, SAID TRACT DESCRIBED AS FOLLOWS: PART OF BLOCK 3 IN FRACTIONAL SECTION 15 ADDITION TO CHICAGO IN SECTION 15, TOWNSHIP 39 NORTH, RANGE 14 EAST OF THE THIRD PRINCIPAL MERIDIAN, DESCRIBED AS FOLLOWS: BEGINNING AT THE INTERSECTION OF THE SOUTH LINE OF EAST MONROE STREET WITH THE PRESENT EAST LINE OF SOUTH STATE STREET (BEING A LINE 27 FEET EAST OF AND PARALLEL WITH THE WEST LINE OF SAID BLOCK 3); RUNNING THENCE WITH SAID EAST LINE OF SOUTH STATE STREET, SOUTH 00°04'03" WEST, 254 FEET 5- 7/16 INCHES, TO A POINT 210 FEET 3 INCHES NORTH OF THE NORTH FACE OF THE REPUBLIC BUILDING, SAID POINT BEING 144.75 FEET NORTH OF THE SOUTH LINE OF LOT 10 IN BLOCK 3 AS MEASURED ON THE WEST LINE OF PREMISES IN QUESTION; THENCE NORTH 89°32'49" EAST ALONG A ESTABLISHED BY AGREEMENT BETWEEN BERTHA HONORE' PALMER AND ANDREA C. HONORE', TRUSTEES OF THE ESTATE OF POTTER PALMER' DECEASED / ETHELBERT W. PEEK, LOUIS FRAZIN AND ABRAHAM M. OPENHEIM, DATED JANUARY 23, 1907, RECORDED IN THE RECORDER'S OFFICE IN COOK COUNTY, ILLINOIS, IN BOOK 19104, PAGE 86 AS DOCUMENT 8030340, SAID LINE INTERSECTING THE WEST LINE OF THE 12 FOOT ALLEY RUNNING NORTH AND SOUTH THROUGH THE SOUTH PART OF SAID BLOCK 3 AT A POINT 144.52 FEET NORTH OF THE SOUTH LINE OF LOT 10 IN BLOCK 3, 159 FEET 10 ½ INCHES MORE OR LESS, TO A POINT 6 FEET EAST OF THE WEST LINE OF LOT 8 IN SAID BLOCK 3 AND IN THE EAST LINE OF THE 12 FOOT ALLEY RUNNING NORTH AND SOUTH THROUGH THE SOUTH PART OF SAID BLOCK 3; THENCE SOUTH 00°01'23" WEST WITH THE EAST LINE OF SAID ALLEY, 9 FEET 8-7/8 INCHES TO A POINT 22 FEET 3-5/8 INCHES SOUTH OF THE NORTH LINE OF SAID LOT 8; THENCE NORTH 89°35'37" EAST PARALLEL WITH AND 22 FEET 3-5/8 INCHES SOUTH OF THE NORTH LINE OF SAID LOT 8, BEING THE NORTH LINE OF AN 18 FOOT ALLEY, 174 FEET 10-5/8 INCHES TO THE PRESENT WEST LINE OF SOUTH WABASH AVENUE; THENCE NORTH 00°00'27" EAST WITH SAID WEST LINE OF SOUTH WABASH AVENUE, 163.04 FEET; THENCE NORTH 89°59'33" WEST, 85.20 FEET; THENCE NORTH 00°00'27" EAST, 100.12 FEET TO THE PRESENT SOUTH LINE OF EAST MONROE STREET; THENCE SOUTH 89°42'31" WEST WITH SAID SOUTH LINE, 249.17 FEET TO THE PLACE OF BEGINNING OF SAID TRACT; SAID PARCEL THAT LIES WITHIN SAID TRACT, LYING ABOVE THE HORIZONTAL PLANE HAVING AN ELEVATION OF 32.40 FEET AND BELOW THE HORIZONTAL PLANE HAVING AN ELEVATION OF 33.66 FEET CHICAGO CITY DATUM AND LYING WITHIN THE HORIZONTAL BOUNDARY OF SAID PARCEL PROJECTED VERTICALLY, DESCRIBED AS FOLLOWS: COMMENCING AT THE SOUTHWEST CORNER OF SAID TRACT, THENCE NORTH 00°04'03" EAST ALONG THE WEST LINE OF SAID TRACT, 55.86 FEET TO THE POINT OF BEGINNING; THENCE CONTINUING ALONG SAID WEST LINE NORTH 00°04'03" EAST, 20.71 FEET; THENCE SOUTH 89°55'57" EAST, 76.80 FEET; THENCE NORTH 00°04'03" EAST, 8.92 FEET; THENCE SOUTH 89°55'57" EAST, 25.66 FEET; THENCE NORTH 00°00'00" EAST, 31.10 FEET; THENCE NORTH 89°55'57" WEST, 1.67 FEET; THENCE NORTH 00°04'03" EAST, 18.17 FEET; THENCE SOUTH 90°00'00" WEST, 5.31 FEET; THENCE NORTH 00°04'03" EAST, 41.20 FEET; THENCE SOUTH 90°00'00" EAST, 5.59 FEET; THENCE NORTH 00°00'00" EAST, 33.80 FEET; THENCE NORTH 90°00'00" EAST, 9.15 FEET; THENCE NORTH 00°00'00" EAST, 45.43 FEET

# UNOFFICIAL COPY

TO THE NORTH LINE OF SAID TRACT; THENCE NORTH 89°42'31" EAST ALONG SAID NORTH LINE OF SAID TRACT, 139.08 FEET; THENCE SOUTH 00°00'27" WEST, 100.12 FEET; THENCE SOUTH 89°59'33" EAST, 85.20 FEET TO THE EAST LINE OF SAID TRACT; THENCE SOUTH 00°00'27" WEST ALONG SAID EAST LINE OF SAID TRACT, 26.00 FEET; THENCE NORTH 89°59'33" WEST, 37.25 FEET; THENCE SOUTH 00°00'27" WEST, 53.67 FEET; THENCE SOUTH 89°53'12" EAST, 37.25 FEET TO THE EAST LINE OF SAID TRACT; THENCE SOUTH 00°00'27" WEST ALONG SAID EAST LINE OF SAID TRACT, 20.50 FEET; THENCE NORTH 89°53'12" WEST, 37.25 FEET; THENCE SOUTH 00°00'27" WEST, 63.14 FEET TO THE SOUTHERN MOST SOUTH LINE OF SAID TRACT; THENCE SOUTH 89°35'37" WEST ALONG THE SOUTHERN MOST SOUTH LINE OF SAID TRACT, 137.56 FEET; THENCE NORTH 00°01'23" EAST, 9.90 FEET; THENCE SOUTH 89°32'49" WEST, 80.70 FEET; THENCE NORTH 00°04'03" EAST, 36.01 FEET; THENCE NORTH 89°55'57" WEST, 11.63 FEET; THENCE NORTH 00°04'03" EAST, 19.13 FEET; THENCE NORTH 89°55'57" WEST, 67.50 FEET TO THE INTERSECTION WITH THE WEST LINE OF SAID TRACT ALSO BEING THE POINT OF BEGINNING, (EXCEPT THAT PART DESCRIBED AS FOLLOWS; COMMENCING AT THE SOUTHWEST CORNER OF SAID TRACT, THENCE NORTH 89° 32' 49" EAST ALONG THE NORTHERN MOST SOUTH LINE OF SAID TRACT 111.86 FEET; THENCE NORTH 00° 00' 00" EAST 18.70 FEET TO THE POINT OF BEGINNING; THENCE NORTH 00°00'00" EAST, 3.49 FEET; THENCE NORTH 90°00'00" EAST, 5.40 FEET; THENCE SOUTH 00°00'00" EAST, 3.49 FEET; THENCE NORTH 90°00'00" WEST, 5.40 FEET TO THE POINT OF BEGINNING,

LOBBY LEVEL

HOTEL PARCEL Y

UPPER LIMIT 36.00 FEET LOWER LIMIT 33.66 FEET

THAT PART OF A TRACT HEREINAFTER REFERRED TO AS THE PARCEL, SAID TRACT DESCRIBED AS FOLLOWS: PART OF BLOCK 3 IN FRACTIONAL SECTION 15 ADDITION TO CHICAGO IN SECTION 15, TOWNSHIP 39 NORTH, RANGE 14 EAST OF THE THIRD PRINCIPAL MERIDIAN, DESCRIBED AS FOLLOWS: BEGINNING AT THE INTERSECTION OF THE SOUTH LINE OF EAST MONROE STREET WITH THE PRESENT EAST LINE OF SOUTH STATE STREET (BEING A LINE 27 FEET EAST OF AND PARALLEL WITH THE WEST LINE OF SAID BLOCK 3); RUNNING THENCE WITH SAID EAST LINE OF SOUTH STATE STREET, SOUTH 00°04'03" WEST, 254 FEET 5- 7/16 INCHES, TO A POINT 210 FEET 3 INCHES NORTH OF THE NORTH FACE OF THE REPUBLIC BUILDING, SAID POINT BEING 144.75 FEET NORTH OF THE SOUTH LINE OF LOT 10 IN BLOCK 3 AS MEASURED ON THE WEST LINE OF PREMISES IN QUESTION; THENCE NORTH 89°32'49" EAST ALONG A ESTABLISHED BY AGREEMENT BETWEEN BERTHA HONORE' PALMER AND ANDREA C. HONORE', TRUSTEES OF THE ESTATE OF POTTER PALMER' DECEASED, ETHELBERT W. PEEK, LOUIS FRAZIN AND ABRAHAM M. OPENHEIM, DATED JANUARY 23, 1907, RECORDED IN THE RECORDER'S OFFICE IN COOK COUNTY, ILLINOIS, IN BOOK 19104, PAGE 86 AS DOCUMENT 8030340, SAID LINE INTERSECTING THE WEST LINE OF THE 12 FOOT ALLEY RUNNING NORTH AND SOUTH THROUGH THE SOUTH PART OF SAID BLOCK 3 AT A POINT 144.52 FEET NORTH OF THE SOUTH LINE OF LOT 10 IN BLOCK 3, 159 FEET 10 ½ INCHES MORE OR LESS, TO A POINT 6 FEET EAST OF THE WEST LINE OF LOT 8 IN SAID BLOCK 3 AND IN THE EAST LINE OF THE 12 FOOT ALLEY RUNNING NORTH AND SOUTH THROUGH THE SOUTH PART OF SAID BLOCK 3; THENCE SOUTH 00°01'23" WEST WITH THE EAST LINE OF SAID ALLEY, 9 FEET 8-7/8

# UNOFFICIAL COPY

INCHES TO A POINT 22 FEET 3-5/8 INCHES SOUTH OF THE NORTH LINE OF SAID LOT 8; THENCE NORTH 89°35'37" EAST PARALLEL WITH AND 22 FEET 3-5/8 INCHES SOUTH OF THE NORTH LINE OF SAID LOT 8, BEING THE NORTH LINE OF AN 18 FOOT ALLEY, 174 FEET 10-5/8 INCHES TO THE PRESENT WEST LINE OF SOUTH WABASH AVENUE; THENCE NORTH 00°00'27" EAST WITH SAID WEST LINE OF SOUTH WABASH AVENUE, 163.04 FEET; THENCE NORTH 89°59'33" WEST, 85.20 FEET; THENCE NORTH 00°00'27" EAST, 100.12 FEET TO THE PRESENT SOUTH LINE OF EAST MONROE STREET; THENCE SOUTH 89°42'31" WEST WITH SAID SOUTH LINE, 249.17 FEET TO THE PLACE OF BEGINNING OF SAID TRACT; SAID PARCEL THAT LIES WITHIN SAID TRACT, LYING ABOVE THE HORIZONTAL PLANE HAVING AN ELEVATION OF 33.66 FEET AND BELOW THE HORIZONTAL PLANE HAVING AN ELEVATION OF 36.00 FEET CHICAGO CITY DATUM AND LYING WITHIN THE HORIZONTAL BOUNDARY OF SAID PARCEL PROJECTED VERTICALLY, DESCRIBED AS FOLLOWS: BEGINNING AT THE SOUTHWEST CORNER OF SAID TRACT, THENCE NORTH 00°04'03" EAST ALONG THE WEST LINE OF SAID TRACT, 18.59 FEET; THENCE SOUTH 89°55'57" EAST, 30.54 FEET; THENCE SOUTH 00°04'03" WEST, 18.31 FEET TO THE NORTHERN MOST SOUTH LINE OF SAID TRACT; THENCE SOUTH 89°32'49" WEST ALONG THE NORTHERN MOST SOUTH LINE OF SAID TRACT, 30.54 FEET TO THE POINT OF BEGINNING, IN COOK COUNTY, ILLINOIS.

LOBBY LEVEL

HOTEL PARCEL Z

UPPER LIMIT 36.00 LOWER LIMIT 33.66

THAT PART OF A TRACT HEREINAFTER REFERRED TO AS THE PARCEL SAID TRACT DESCRIBED AS FOLLOWS: PART OF BLOCK 3 IN FRACTIONAL SECTION 15 ADDITION TO CHICAGO IN SECTION 15, TOWNSHIP 39 NORTH, RANGE 14 EAST OF THE THIRD PRINCIPAL MERIDIAN, DESCRIBED AS FOLLOWS: BEGINNING AT THE INTERSECTION OF THE SOUTH LINE OF EAST MONROE STREET WITH THE PRESENT EAST LINE OF SOUTH STATE STREET (BEING A LINE 27 FEET EAST OF AND PARALLEL WITH THE WEST LINE OF SAID BLOCK 3); RUNNING THENCE WITH SAID EAST LINE OF SOUTH STATE STREET, SOUTH 00°04'03" WEST, 254 FEET 5- 7/16 INCHES, TO A POINT 210 FEET 3 INCHES NORTH OF THE NORTH FACE OF THE REPUBLIC BUILDING, SAID POINT BEING 144.75 FEET NORTH OF THE SOUTH LINE OF LOT 10 IN BLOCK 3 AS MEASURED ON THE WEST LINE OF PREMISES IN QUESTION; THENCE NORTH 89°32'49" EAST ALONG A ESTABLISHED BY AGREEMENT BETWEEN BERTHA HONORE' PALMER AND ANDREA C. HONORE', TRUSTEES OF THE ESTATE OF POTTER PALMER' DECEASED, ETHELBERT W. PEEK, LOUIS FRAZIN AND ABRAHAM M. OPENHEIM, DATED JANUARY 23, 1907, RECORDED IN THE RECORDER'S OFFICE IN COOK COUNTY, ILLINOIS, IN BOOK 19104, PAGE 86 AS DOCUMENT 8030340, SAID LINE INTERSECTING THE WEST LINE OF THE 12 FOOT ALLEY RUNNING NORTH AND SOUTH THROUGH THE SOUTH PART OF SAID BLOCK 3 AT A POINT 144.52 FEET NORTH OF THE SOUTH LINE OF LOT 10 IN BLOCK 3, 159 FEET 10 1/2 INCHES MORE OR LESS, TO A POINT 6 FEET EAST OF THE WEST LINE OF LOT 8 IN SAID BLOCK 3 AND IN THE EAST LINE OF THE 12 FOOT ALLEY RUNNING NORTH AND SOUTH THROUGH THE SOUTH PART OF SAID BLOCK 3; THENCE SOUTH 00°01'23" WEST WITH THE EAST LINE OF SAID ALLEY, 9 FEET 8-7/8 INCHES TO A POINT 22 FEET 3-5/8 INCHES SOUTH OF THE NORTH LINE OF SAID LOT 8; THENCE NORTH 89°35'37" EAST PARALLEL WITH AND 22 FEET 3-5/8 INCHES SOUTH OF THE NORTH LINE OF SAID LOT 8, BEING THE NORTH LINE OF



# UNOFFICIAL COPY

AN 18 FOOT ALLEY, 174 FEET 10-5/8 INCHES TO THE PRESENT WEST LINE OF SOUTH WABASH AVENUE; THENCE NORTH 00°00'27" EAST WITH SAID WEST LINE OF SOUTH WABASH AVENUE, 163.04 FEET; THENCE NORTH 89°59'33" WEST, 85.20 FEET; THENCE NORTH 00°00'27" EAST, 100.12 FEET TO THE PRESENT SOUTH LINE OF EAST MONROE STREET; THENCE SOUTH 89°42'31" WEST WITH SAID SOUTH LINE 249.17 FEET TO THE PLACE OF BEGINNING OF SAID TRACT; SAID PARCEL THAT LIES WITHIN SAID TRACT, LYING ABOVE THE HORIZONTAL PLANE HAVING AN ELEVATION OF 33.66 FEET AND BELOW THE HORIZONTAL PLANE HAVING AN ELEVATION OF 36.00 FEET CHICAGO CITY DATUM, THE HORIZONTAL BOUNDARY OF SAID PARCEL PROJECTED VERTICALLY, DESCRIBED AS FOLLOWS: COMMENCING AT THE NORTHWEST CORNER OF SAID TRACT, THENCE SOUTH 00°04'03" WEST ALONG THE WEST LINE OF SAID TRACT, 39.65 FEET; TO THE POINT OF BEGINNING; THENCE SOUTH 89°55'57" EAST, 30.52 FEET; THENCE SOUTH 00°04'03" WEST, 16.21 FEET; THENCE NORTH 89°55'57" WEST, 30.52 FEET TO THE WEST LINE OF SAID TRACT; THENCE NORTH 00°04'03" EAST ALONG THE WEST LINE OF SAID TRACT, 16.21 FEET TO THE POINT OF BEGINNING, IN COOK, COUNTY, ILLINOIS.

LOBBY LEVEL

HOTEL PARCEL AA

UPPER LIMIT 36.00 FEET LOWER LIMIT 33.66 FEET

THAT PART OF A TRACT HEREINAFTER REFERRED TO AS THE PARCEL, SAID TRACT DESCRIBED AS FOLLOWS: PART OF BLOCK 3 IN FRACTIONAL SECTION 15 ADDITION TO CHICAGO IN SECTION 15, TOWNSHIP 39 NORTH, RANGE 14 EAST OF THE THIRD PRINCIPAL MERIDIAN, DESCRIBED AS FOLLOWS: BEGINNING AT THE INTERSECTION OF THE SOUTH LINE OF EAST MONROE STREET WITH THE PRESENT EAST LINE OF SOUTH STATE STREET (BEING A LINE 27 FEET EAST OF AND PARALLEL WITH THE WEST LINE OF SAID BLOCK 3); RUNNING THENCE WITH SAID EAST LINE OF SOUTH STATE STREET, SOUTH 00°04'03" WEST, 254 FEET 5- 7/16 INCHES, TO A POINT 210 FEET 3 INCHES NORTH OF THE NORTH FACE OF THE REPUBLIC BUILDING, SAID POINT BEING 144.75 FEET NORTH OF THE SOUTH LINE OF LOT 10 IN BLOCK 3 AS MEASURED ON THE WEST LINE OF PREMISES IN QUESTION; THENCE NORTH 89°32'49" EAST ALONG A ESTABLISHED BY AGREEMENT BETWEEN 'BERTHA HONORE' PALMER AND ANDREA C. HONORE', TRUSTEES OF THE ESTATE OF POTTER PALMER' DECEASED, ETHELBERT W. PEEK, LOUIS FRAZIN AND ABRAHAM M. OPENHEIM, DATED JANUARY 23, 1907, RECORDED IN THE RECORDER'S OFFICE IN COOK COUNTY, ILLINOIS, IN BOOK 19104, PAGE 86 AS DOCUMENT 5030340, SAID LINE INTERSECTING THE WEST LINE OF THE 12 FOOT ALLEY RUNNING NORTH AND SOUTH THROUGH THE SOUTH PART OF SAID BLOCK 3 AT A POINT 144.52 FEET NORTH OF THE SOUTH LINE OF LOT 10 IN BLOCK 3, 159 FEET 10 ½ INCHES MORE OR LESS, TO A POINT 6 FEET EAST OF THE WEST LINE OF LOT 8 IN SAID BLOCK 3 AND IN THE EAST LINE OF THE 12 FOOT ALLEY RUNNING NORTH AND SOUTH THROUGH THE SOUTH PART OF SAID BLOCK 3; THENCE SOUTH 00°01'23" WEST WITH THE EAST LINE OF SAID ALLEY, 9 FEET 8-7/8 INCHES TO A POINT 22 FEET 3-5/8 INCHES SOUTH OF THE NORTH LINE OF SAID LOT 8; THENCE NORTH 89°35'37" EAST PARALLEL WITH AND 22 FEET 3-5/8 INCHES SOUTH OF THE NORTH LINE OF SAID LOT 8, BEING THE NORTH LINE OF AN 18 FOOT ALLEY, 174 FEET 10-5/8 INCHES TO THE PRESENT WEST LINE OF SOUTH WABASH AVENUE; THENCE NORTH 00°00'27" EAST WITH SAID WEST LINE OF SOUTH WABASH AVENUE, 163.04 FEET; THENCE NORTH 89°59'33"

# UNOFFICIAL COPY

WEST, 85.20 FEET; THENCE NORTH 00°00'27" EAST, 100.12 FEET TO THE PRESENT SOUTH LINE OF EAST MONROE STREET; THENCE SOUTH 89°42'31" WEST WITH SAID SOUTH LINE, 249.17 FEET TO THE PLACE OF BEGINNING OF SAID TRACT; SAID PARCEL THAT LIES WITHIN SAID TRACT, LYING ABOVE THE HORIZONTAL PLANE HAVING AN ELEVATION OF 33.66 FEET AND BELOW THE HORIZONTAL PLANE HAVING AN ELEVATION OF 36.00 FEET CHICAGO CITY DATUM AND LYING WITHIN THE HORIZONTAL BOUNDARY OF SAID PARCEL PROJECTED VERTICALLY, DESCRIBED AS FOLLOWS: COMMENCING AT THE SOUTHWEST CORNER OF SAID TRACT, THENCE NORTH 00°04'03" EAST ALONG THE WEST LINE OF SAID TRACT, 55.86 FEET TO THE POINT OF BEGINNING; THENCE CONTINUING ALONG SAID WEST LINE NORTH 00°04'03" EAST, 20.71 FEET; THENCE SOUTH 89°55'57" EAST, 76.80 FEET; THENCE NORTH 00°04'03" EAST, 8.92 FEET; THENCE SOUTH 89°55'57" EAST, 25.66 FEET; THENCE NORTH 00°00'00" EAST, 31.10 FEET; THENCE NORTH 89°55'57" WEST, 1.67 FEET; THENCE NORTH 00°04'03" EAST, 18.17 FEET; THENCE SOUTH 90°00'00" WEST, 5.31 FEET; THENCE NORTH 00°04'03" EAST, 41.20 FEET; THENCE SOUTH 90°00'00" EAST, 5.59 FEET; THENCE NORTH 00°00'00" EAST, 33.80 FEET; THENCE NORTH 90°00'00" EAST, 9.15 FEET; THENCE NORTH 00°00'00" EAST, 45.43 FEET; TO THE NORTH LINE OF SAID TRACT; THENCE NORTH 89°42'31" EAST ALONG SAID NORTH LINE OF SAID TRACT, 139.08 FEET; THENCE SOUTH 00°00'27" WEST, 100.12 FEET; THENCE SOUTH 89°59'33" EAST, 85.20 FEET TO THE EAST LINE OF SAID TRACT; THENCE SOUTH 00°00'27" WEST ALONG SAID EAST LINE OF SAID TRACT, 163.04 FEET TO SOUTHEAST CORNER OF SAID TRACT; THENCE SOUTH 89°35'37" WEST ALONG THE SOUTHERN MOST SOUTH LINE OF SAID TRACT, 174.81 FEET; THENCE NORTH 00°01'23" EAST, 9.90 FEET; THENCE SOUTH 89°32'49" WEST, 80.70 FEET; THENCE NORTH 00°04'03" EAST, 36.01 FEET; THENCE NORTH 89°55'57" WEST, 11.63 FEET; THENCE NORTH 00°04'03" EAST, 19.13 FEET; THENCE NORTH 89°55'57" WEST, 67.50 FEET TO THE INTERSECTION WITH THE WEST LINE OF SAID TRACT ALSO BEING THE POINT OF BEGINNING, (EXCEPT THAT PART DESCRIBED AS FOLLOWS: COMMENCING AT THE SOUTHWEST CORNER OF SAID TRACT, THENCE NORTH 89° 32' 49" EAST ALONG THE NORTHERN MOST SOUTH LINE OF SAID TRACT 91.86 FEET; THENCE NORTH 00° 00' 00" EAST 18.70 FEET TO THE POINT OF BEGINNING; THENCE NORTH 00°00'00" EAST, 3.49 FEET; THENCE NORTH 90°00'00" EAST, 5.40 FEET; THENCE SOUTH 00°00'00" WEST, 3.49 FEET; THENCE SOUTH 90°00'00" WEST, 5.40 FEET TO THE POINT OF BEGINNING, IN COOK, COUNTY, ILLINOIS.

ALSO EXCEPT THAT PART DESCRIBED AS FOLLOWS; COMMENCING AT THE SOUTHWEST CORNER OF SAID TRACT, THENCE NORTH 89° 32' 49" EAST ALONG THE NORTHERN MOST SOUTH LINE OF SAID TRACT 90.97 FEET; THENCE NORTH 00° 00' 00" EAST 18.37 FEET TO THE POINT OF BEGINNING; THENCE NORTH 00°00'00" EAST, 1.90 FEET; THENCE NORTH 90°00'00" EAST, 3.85 FEET; THENCE SOUTH 00°00'00" WEST, 1.90 FEET; THENCE SOUTH 90°00'00" WEST, 3.85 FEET TO THE POINT OF BEGINNING, IN COOK, COUNTY, ILLINOIS.

SECOND LEVEL  
HOTEL PARCEL AB  
UPPER LIMIT 49.30 FEET LOWER LIMIT 36.00 FEET

# UNOFFICIAL COPY

THAT PART OF A TRACT HEREINAFTER REFERRED TO AS THE PARCEL, SAID TRACT DESCRIBED AS FOLLOWS: PART OF BLOCK 3 IN FRACTIONAL SECTION 15 ADDITION TO CHICAGO IN SECTION 15, TOWNSHIP 39 NORTH, RANGE 14 EAST OF THE THIRD PRINCIPAL MERIDIAN, DESCRIBED AS FOLLOWS: BEGINNING AT THE INTERSECTION OF THE SOUTH LINE OF EAST MONROE STREET WITH THE PRESENT EAST LINE OF SOUTH STATE STREET (BEING A LINE 27 FEET EAST OF AND PARALLEL WITH THE WEST LINE OF SAID BLOCK 3); RUNNING THENCE WITH SAID EAST LINE OF SOUTH STATE STREET, SOUTH 00°04'03" WEST, 254 FEET 5- 7/16 INCHES, TO A POINT 210 FEET 3 INCHES NORTH OF THE NORTH FACE OF THE REPUBLIC BUILDING, SAID POINT BEING 144.75 FEET NORTH OF THE SOUTH LINE OF LOT 10 IN BLOCK 3 AS MEASURED ON THE WEST LINE OF PREMISES IN QUESTION; THENCE NORTH 89°32'49" EAST ALONG A ESTABLISHED BY AGREEMENT BETWEEN BERTHA HONORE' PALMER AND ANDREA C. HONORE', TRUSTEES OF THE ESTATE OF POTTER PALMER' DECEASED, ETHELBERG W. PEEK, LOUIS FRAZIN AND ABRAHAM M. OPENHEIM, DATED JANUARY 23, 1907, RECORDED IN THE RECORDER'S OFFICE IN COOK COUNTY, ILLINOIS, IN BOOK 19104, PAGE 86 AS DOCUMENT 8030340, SAID LINE INTERSECTING THE WEST LINE OF THE 12 FOOT ALLEY RUNNING NORTH AND SOUTH THROUGH THE SOUTH PART OF SAID BLOCK 3 AT A POINT 144.52 FEET NORTH OF THE SOUTH LINE OF LOT 10 IN BLOCK 3, 159 FEET 10 ½ INCHES MORE OR LESS, TO A POINT 6 FEET EAST OF THE WEST LINE OF LOT 8 IN SAID BLOCK 3 AND IN THE EAST LINE OF THE 12 FOOT ALLEY RUNNING NORTH AND SOUTH THROUGH THE SOUTH PART OF SAID BLOCK 3; THENCE SOUTH 00°01'23" WEST WITH THE EAST LINE OF SAID ALLEY, 9 FEET 8-7/8 INCHES TO A POINT 22 FEET 3-5/8 INCHES SOUTH OF THE NORTH LINE OF SAID LOT 8; THENCE NORTH 89°35'37" EAST PARALLEL WITH AND 22 FEET 3-5/8 INCHES SOUTH OF THE NORTH LINE OF SAID LOT 8, BEING THE NORTH LINE OF AN 18 FOOT ALLEY, 174 FEET 10-5/8 INCHES TO THE PRESENT WEST LINE OF SOUTH WABASH AVENUE; THENCE NORTH 00°00'27" EAST WITH SAID WEST LINE OF SOUTH WABASH AVENUE, 163.04 FEET; THENCE NORTH 89°59'33" WEST, 85.20 FEET; THENCE NORTH 00°00'27" EAST, 100.12 FEET TO THE PRESENT SOUTH LINE OF EAST MONROE STREET; THENCE SOUTH 89°42'31" WEST WITH SAID SOUTH LINE, 249.17 FEET TO THE PLACE OF BEGINNING OF SAID TRACT; SAID PARCEL THAT LIES WITHIN SAID TRACT, LYING ABOVE THE HORIZONTAL PLANE HAVING AN ELEVATION OF 36.00 FEET AND BELOW THE HORIZONTAL PLANE HAVING AN ELEVATION OF 49.30 FEET CHICAGO CITY DATUM AND LYING WITHIN THE HORIZONTAL BOUNDARY OF SAID PARCEL PROJECTED VERTICALLY, DESCRIBED AS FOLLOWS: BEGINNING AT THE SOUTHWEST CORNER OF SAID TRACT, THENCE NORTH 00°04'03" EAST ALONG THE WEST LINE OF SAID TRACT, 18.56 FEET; THENCE SOUTH 89°55'57" EAST, 32.56 FEET; THENCE SOUTH 00°04'03" WEST, 11.44 FEET; THENCE SOUTH 89°55'57" EAST, 57.10 FEET; THENCE NORTH 00°04'03" EAST, 25.05 FEET; THENCE SOUTH 89°55'57" EAST, 12.58 FEET; THENCE NORTH 00°04'03" EAST, 23.23 FEET; THENCE SOUTH 89°55'57" EAST, 2.65 FEET; THENCE NORTH 00°04'03" EAST, 5.66 FEET; THENCE SOUTH 89°55'57" EAST, 12.79 FEET; THENCE NORTH 00°04'03" EAST, 17.31 FEET; THENCE NORTH 89°48'52" WEST, 3.18 FEET; THENCE NORTH 00°11'08" EAST, 9.40 FEET; THENCE NORTH 89°48'52" WEST, 9.62 FEET; THENCE NORTH 00°04'03" EAST, 32.90 FEET; THENCE NORTH 89°55'57" WEST, 4.14 FEET; THENCE NORTH 00°04'03" EAST, 21.52 FEET; THENCE SOUTH 89°55'57" EAST, 13.74 FEET; THENCE NORTH 00°04'03" EAST, 10.16 FEET; THENCE SOUTH 89°55'57" EAST, 3.17 FEET; THENCE NORTH

# UNOFFICIAL COPY

00°04'03" EAST, 22.15 FEET; THENCE NORTH 89°48'52" WEST, 5.73 FEET; THENCE NORTH 00°11'08" EAST, 16.85 FEET; THENCE NORTH 89°48'52" WEST, 11.00 FEET; THENCE NORTH 00°11'08" EAST, 24.18 FEET; THENCE SOUTH 89°48'52" EAST, 9.39 FEET; THENCE NORTH 00°04'03" EAST, 39.61 FEET TO THE NORTH LINE OF SAID TRACT; THENCE NORTH 89°42'31" EAST ALONG THE NORTH LINE OF SAID TRACT, 138.78 FEET; THENCE SOUTH 00°00'27" WEST, 100.12 FEET; THENCE SOUTH 89°59'33" EAST, 85.20 FEET TO THE EAST LINE OF SAID TRACT; THENCE SOUTH 00°00'27" WEST ALONG SAID EAST LINE OF SAID TRACT, 163.04 FEET TO THE SOUTHEAST CORNER OF SAID TRACT; THENCE SOUTH 89°35'37" WEST ALONG THE SOUTH LINE OF SAID TRACT, 174.81 FEET; THENCE NORTH 00°01'23" EAST, 9.90 FEET; THENCE SOUTH 89°32'49" WEST, 159.83 FEET TO THE POINT OF BEGINNING, (EXCEPT THAT PART DESCRIBED AS FOLLOWS, COMMENCING AT THE SOUTHWEST CORNER OF SAID TRACT, THENCE NORTH 89° 32' 49" EAST ALONG THE NORTHERN MOST SOUTH LINE OF SAID TRACT 94.60 FEET; THENCE NORTH 00° 00' 00" EAST 18.47 FEET TO THE POINT OF BEGINNING; THENCE NORTH 00°04'03" EAST, 5.35 FEET; THENCE SOUTH 89°55'57" EAST, 8.04 FEET; THENCE NORTH 00°04'03" EAST, 2.99 FEET; THENCE SOUTH 89°55'57" EAST, 14.12 FEET; THENCE SOUTH 00°04'03" WEST, 8.34 FEET; THENCE NORTH 89°55'57" WEST, 22.16 FEET TO THE POINT OF BEGINNING), IN COOK, COUNTY, ILLINOIS.

## SECOND LEVEL

### HOTEL PARCEL AC

UPPER LIMIT 49.30 FEET LOWER LIMIT 36.00 FEET

THAT PART OF A TRACT HERINAFTER REFERRED TO AS THE PARCEL, SAID TRACT DESCRIBED AS FOLLOWS: PART OF BLOCK 3 IN FRACTIONAL SECTION 15 ADDITION TO CHICAGO IN SECTION 15, TOWNSHIP 39 NORTH, RANGE 14 EAST OF THE THIRD PRINCIPAL MERIDIAN, DESCRIBED AS FOLLOWS: BEGINNING AT THE INTERSECTION OF THE SOUTH LINE OF EAST MONROE STREET WITH THE PRESENT EAST LINE OF SOUTH STATE STREET (BEING A LINE 27 FEET EAST OF AND PARALLEL WITH THE WEST LINE OF SAID BLOCK 3); RUNNING THENCE WITH SAID EAST LINE OF SOUTH STATE STREET, SOUTH 00°04'03" WEST, 254 FEET 5- 7/16 INCHES, TO A POINT 210 FEET 3 INCHES NORTH OF THE NORTH FACE OF THE REPUBLIC BUILDING, SAID POINT BEING 144.75 FEET NORTH OF THE SOUTH LINE OF LOT 10 IN BLOCK 3 AS MEASURED ON THE WEST LINE OF PREMISES IN QUESTION; THENCE NORTH 89°32'49" EAST ALONG A ESTABLISHED BY AGREEMENT BETWEEN BERTHA HONORE' PALMER AND ANDREA C. HONORE', TRUSTEES OF THE ESTATE OF POTTER PALMER' DECEASED, ETHELBERT W. PEEK, LOUIS FRAZIN AND ABRAHAM M. OPENHEIM, DATED JANUARY 23, 1907, RECORDED IN THE RECORDER'S OFFICE IN COOK COUNTY, ILLINOIS, IN BOOK 19104, PAGE 86 AS DOCUMENT 8030340, SAID LINE INTERSECTING THE WEST LINE OF THE 12 FOOT ALLEY RUNNING NORTH AND SOUTH THROUGH THE SOUTH PART OF SAID BLOCK 3 AT A POINT 144.52 FEET NORTH OF THE SOUTH LINE OF LOT 10 IN BLOCK 3, 159 FEET 10 ½ INCHES MORE OR LESS, TO A POINT 6 FEET EAST OF THE WEST LINE OF LOT 8 IN SAID BLOCK 3 AND IN THE EAST LINE OF THE 12 FOOT ALLEY RUNNING NORTH AND SOUTH THROUGH THE SOUTH PART OF SAID BLOCK 3; THENCE SOUTH 00°01'23" WEST WITH THE EAST LINE OF SAID ALLEY, 9 FEET 8-7/8 INCHES TO A POINT 22 FEET 3-5/8 INCHES SOUTH OF THE NORTH LINE OF SAID LOT 8; THENCE NORTH 89°35'37" EAST PARALLEL WITH AND 22 FEET 3-5/8 INCHES SOUTH OF THE NORTH LINE OF SAID LOT 8, BEING THE NORTH LINE OF



# UNOFFICIAL COPY

AN 18 FOOT ALLEY, 174 FEET 10-5/8 INCHES TO THE PRESENT WEST LINE OF SOUTH WABASH AVENUE; THENCE NORTH 00°00'27" EAST WITH SAID WEST LINE OF SOUTH WABASH AVENUE, 163.04 FEET; THENCE NORTH 89°59'33" WEST, 85.20 FEET; THENCE NORTH 00°00'27" EAST, 100.12 FEET TO THE PRESENT SOUTH LINE OF EAST MONROE STREET; THENCE SOUTH 89°42'31" WEST WITH SAID SOUTH LINE, 249.17 FEET TO THE PLACE OF BEGINNING OF SAID TRACT; SAID PARCEL THAT LIES WITHIN SAID TRACT, LYING ABOVE THE HORIZONTAL PLANE HAVING AN ELEVATION OF 36.00 FEET AND BELOW THE HORIZONTAL PLANE HAVING AN ELEVATION OF 49.30 FEET CHICAGO CITY DATUM AND LYING WITHIN THE HORIZONTAL BOUNDARY OF SAID PARCEL PROJECTED VERTICALLY, DESCRIBED AS FOLLOWS: COMMENCING AT THE SOUTHWEST CORNER OF SAID TRACT, THENCE NORTH 00° 04' 03" EAST ALONG THE WEST LINE OF SAID TRACT 42.63 FEET; THENCE SOUTH 89° 55' 57" EAST 67.71 FEET TO THE POINT OF BEGINNING; THENCE NORTH 00°11'08" EAST, 18.23 FEET; THENCE NORTH 89°48'52" WEST, 4.70 FEET; THENCE NORTH 00°11'08" EAST, 3.73 FEET; THENCE SOUTH 89°48'52" EAST, 6.78 FEET; THENCE SOUTH 00°11'08" WEST, 21.96 FEET; THENCE NORTH 89°48'52" WEST, 2.08 FEET TO THE POINT OF BEGINNING, IN COOK COUNTY, ILLINOIS.

## SECOND LEVEL

### HOTEL PARCEL AD

UPPER LIMIT 49.30 FEET LOWER LIMIT 36.00 FEET

THAT PART OF A TRACT HEREINAFTER REFERRED TO AS THE PARCEL, SAID TRACT DESCRIBED AS FOLLOWS: PART OF BLOCK 3 IN FRACTIONAL SECTION 15 ADDITION TO CHICAGO IN SECTION 15, TOWNSHIP 39 NORTH, RANGE 14 EAST OF THE THIRD PRINCIPAL MERIDIAN, DESCRIBED AS FOLLOWS: BEGINNING AT THE INTERSECTION OF THE SOUTH LINE OF EAST MONROE STREET WITH THE PRESENT EAST LINE OF SOUTH STATE STREET (BEING A LINE 27 FEET EAST OF AND PARALLEL WITH THE WEST LINE OF SAID BLOCK 3); RUNNING THENCE WITH SAID EAST LINE OF SOUTH STATE STREET, SOUTH 00°04'03" WEST, 254 FEET 5- 7/16 INCHES, TO A POINT 210 FEET 3 INCHES NORTH OF THE NORTH FACE OF THE REPUBLIC BUILDING, SAID POINT BEING 144.75 FEET NORTH OF THE SOUTH LINE OF LOT 10 IN BLOCK 3 AS MEASURED ON THE WEST LINE OF PREMISES IN QUESTION; THENCE NORTH 89°32'49" EAST ALONG A ESTABLISHED BY AGREEMENT BETWEEN BERTHA HONORE' PALMER AND ANDREA C. HONORE', TRUSTEES OF THE ESTATE OF POTTER PALMER' DECEASED, ETHELBERT W. PEEK, LOUIS FRAZIN AND ABRAHAM M. OPENHEIM, DATED JANUARY 23, 1907, RECORDED IN THE RECORDER'S OFFICE IN COOK COUNTY, ILLINOIS, IN BOOK 19104, PAGE 86 AS DOCUMENT 8030340, SAID LINE INTERSECTING THE WEST LINE OF THE 12 FOOT ALLEY RUNNING NORTH AND SOUTH THROUGH THE SOUTH PART OF SAID BLOCK 3 AT A POINT 144.52 FEET NORTH OF THE SOUTH LINE OF LOT 10 IN BLOCK 3, 159 FEET 10 1/2 INCHES MORE OR LESS, TO A POINT 6 FEET EAST OF THE WEST LINE OF LOT 8 IN SAID BLOCK 3 AND IN THE EAST LINE OF THE 12 FOOT ALLEY RUNNING NORTH AND SOUTH THROUGH THE SOUTH PART OF SAID BLOCK 3; THENCE SOUTH 00°01'23" WEST WITH THE EAST LINE OF SAID ALLEY, 9 FEET 8-7/8 INCHES TO A POINT 22 FEET 3-5/8 INCHES SOUTH OF THE NORTH LINE OF SAID LOT 8; THENCE NORTH 89°35'37" EAST PARALLEL WITH AND 22 FEET 3-5/8 INCHES SOUTH OF THE NORTH LINE OF SAID LOT 8, BEING THE NORTH LINE OF AN 18 FOOT ALLEY, 174 FEET 10-5/8 INCHES TO THE PRESENT WEST LINE OF SOUTH WABASH AVENUE; THENCE NORTH 00°00'27" EAST WITH SAID WEST



# UNOFFICIAL COPY

LINE OF SOUTH WABASH AVENUE, 163.04 FEET; THENCE NORTH 89°59'33" WEST, 85.20 FEET; THENCE NORTH 00°00'27" EAST, 100.12 FEET TO THE PRESENT SOUTH LINE OF EAST MONROE STREET; THENCE SOUTH 89°42'31" WEST WITH SAID SOUTH LINE, 249.17 FEET TO THE PLACE OF BEGINNING OF SAID TRACT; SAID PARCEL THAT LIES WITHIN SAID TRACT, LYING ABOVE THE HORIZONTAL PLANE HAVING AN ELEVATION OF 36.00 FEET AND BELOW THE HORIZONTAL PLANE HAVING AN ELEVATION OF 49.30 FEET CHICAGO CITY DATUM AND LYING WITHIN THE HORIZONTAL BOUNDARY OF SAID PARCEL PROJECTED VERTICALLY, DESCRIBED AS FOLLOWS: COMMENCING AT THE SOUTHWEST CORNER OF SAID TRACT, THENCE NORTH 00° 04' 03" EAST ALONG THE WEST LINE OF SAID TRACT 52.20; THENCE SOUTH 89° 55' 57" EAST 41.14 TO THE POINT OF BEGINNING; THENCE NORTH 00°11'08" EAST, 3.62 FEET; THENCE SOUTH 89°48'52" EAST, 7.20 FEET; THENCE SOUTH 00°11'08" WEST, 3.62 FEET; THENCE NORTH 89°48'52" WEST, 7.20 FEET TO THE POINT OF BEGINNING, IN COOK COUNTY, ILLINOIS.

## SECOND LEVEL

### HOTEL PARCEL AE

UPPER LIMIT 49.30 FEET LOWER LIMIT 36.00 FEET

THAT PART OF A TRACT HERINAFTER REFERRED TO AS THE PARCEL, SAID TRACT DESCRIBED AS FOLLOWS: PART OF BLOCK 3 IN FRACTIONAL SECTION 15 ADDITION TO CHICAGO IN SECTION 15, TOWNSHIP 39 NORTH, RANGE 14 EAST OF THE THIRD PRINCIPAL MERIDIAN, DESCRIBED AS FOLLOWS: BEGINNING AT THE INTERSECTION OF THE SOUTH LINE OF EAST MONROE STREET WITH THE PRESENT EAST LINE OF SOUTH STATE STREET (BEING A LINE 27 FEET EAST OF AND PARALLEL WITH THE WEST LINE OF SAID BLOCK 3); RUNNING THENCE WITH SAID EAST LINE OF SOUTH STATE STREET, SOUTH 00°04'03" WEST, 254 FEET 5- 7/16 INCHES, TO A POINT 210 FEET 3 INCHES NORTH OF THE NORTH FACE OF THE REPUBLIC BUILDING, SAID POINT BEING 144.75 FEET NORTH OF THE SOUTH LINE OF LOT 10 IN BLOCK 3 AS MEASURED ON THE WEST LINE OF PREMISES IN QUESTION; THENCE NORTH 89°32'49" EAST ALONG A ESTABLISHED BY AGREEMENT BETWEEN BERTHA HONORE' PALMER AND ANDREA C. HONORE', TRUSTEES OF THE ESTATE OF POTTER PALMER' DECEASED, ETHELBERT W. PEEK, LOUIS FRAZIN AND ABRAHAM M. OPENHEIM, DATED JANUARY 23, 1907, RECORDED IN THE RECORDER'S OFFICE IN COOK COUNTY, ILLINOIS, IN BOOK 19104, PAGE 86 AS DOCUMENT 8030340, SAID LINE INTERSECTING THE WEST LINE OF THE 12 FOOT ALLEY RUNNING NORTH AND SOUTH THROUGH THE SOUTH PART OF SAID BLOCK 3 AT A POINT 144.52 FEET NORTH OF THE SOUTH LINE OF LOT 10 IN BLOCK 3, 159 FEET 10 1/2 INCHES MORE OR LESS, TO A POINT 6 FEET EAST OF THE WEST LINE OF LOT 8 IN SAID BLOCK 3 AND IN THE EAST LINE OF THE 12 FOOT ALLEY RUNNING NORTH AND SOUTH THROUGH THE SOUTH PART OF SAID BLOCK 3; THENCE SOUTH 00°01'23" WEST WITH THE EAST LINE OF SAID ALLEY, 9 FEET 8-7/8 INCHES TO A POINT 22 FEET 3-5/8 INCHES SOUTH OF THE NORTH LINE OF SAID LOT 8; THENCE NORTH 89°35'37" EAST PARALLEL WITH AND 22 FEET 3-5/8 INCHES SOUTH OF THE NORTH LINE OF SAID LOT 8, BEING THE NORTH LINE OF AN 18 FOOT ALLEY, 174 FEET 10-5/8 INCHES TO THE PRESENT WEST LINE OF SOUTH WABASH AVENUE; THENCE NORTH 00°00'27" EAST WITH SAID WEST LINE OF SOUTH WABASH AVENUE, 163.04 FEET; THENCE NORTH 89°59'33" WEST, 85.20 FEET; THENCE NORTH 00°00'27" EAST, 100.12 FEET TO THE PRESENT SOUTH LINE OF EAST MONROE STREET; THENCE SOUTH 89°42'31"

# UNOFFICIAL COPY

WEST WITH SAID SOUTH LINE, 249.17 FEET TO THE PLACE OF BEGINNING OF SAID TRACT; SAID PARCEL THAT LIES WITHIN SAID TRACT, LYING ABOVE THE HORIZONTAL PLANE HAVING AN ELEVATION OF 36.00 FEET AND BELOW THE HORIZONTAL PLANE HAVING AN ELEVATION OF 49.30 FEET CHICAGO CITY DATUM AND LYING WITHIN THE HORIZONTAL BOUNDARY OF SAID PARCEL PROJECTED VERTICALLY, DESCRIBED AS FOLLOWS: COMMENCING AT THE SOUTHWEST CORNER OF SAID TRACT, THENCE NORTH 00° 04' 03" EAST ALONG THE WEST LINE OF SAID TRACT 151.07; THENCE SOUTH 89° 55' 57" EAST 40.44 TO THE POINT OF BEGINNING; THENCE NORTH 00°11'08" EAST, 3.15 FEET; THENCE SOUTH 89°48'52" EAST, 5.20 FEET; THENCE SOUTH 00°11'08" WEST, 3.15 FEET; THENCE NORTH 89°48'52" WEST, 5.20 FEET TO THE POINT OF BEGINNING, IN COOK, COUNTY, ILLINOIS.

## SECOND LEVEL

HOTEL PARCEL A/F

UPPER LIMIT 49.50 LOWER LIMIT 36.00

THAT PART OF A TRACT HEREINAFTER REFERRED TO AS THE PARCEL SAID TRACT DESCRIBED AS FOLLOWS: PART OF BLOCK 3 IN FRACTIONAL SECTION 15 ADDITION TO CHICAGO IN SECTION 15, TOWNSHIP 39 NORTH, RANGE 14 EAST OF THE THIRD PRINCIPAL MERIDIAN, DESCRIBED AS FOLLOWS: BEGINNING AT THE INTERSECTION OF THE SOUTH LINE OF EAST MONROE STREET WITH THE PRESENT EAST LINE OF SOUTH STATE STREET (BEING A LINE 27 FEET EAST OF AND PARALLEL WITH THE WEST LINE OF SAID BLOCK 3); RUNNING THENCE WITH SAID EAST LINE OF SOUTH STATE STREET, SOUTH 00°04'03" WEST, 254 FEET 5- 7/16 INCHES, TO A POINT 210 FEET 3 INCHES NORTH OF THE NORTH FACE OF THE REPUBLIC BUILDING, SAID POINT BEING 144.75 FEET NORTH OF THE SOUTH LINE OF LOT 10 IN BLOCK 3 AS MEASURED ON THE WEST LINE OF PREMISES IN QUESTION; THENCE NORTH 89°32'49" EAST ALONG A ESTABLISHED BY AGREEMENT BETWEEN BERTHA HONORE' PALMER AND ANDREA C. HONORE', TRUSTEES OF THE ESTATE OF POTTER PALMER' DECEASED, ETHELBERT W. PEEK, LOUIS FRAZIN AND ABRAHAM M. OPENHEIM, DATED JANUARY 23, 1907, RECORDED IN THE RECORDER'S OFFICE IN COOK COUNTY, ILLINOIS, IN BOOK 19104, PAGE 86 AS DOCUMENT 8030340, SAID LINE INTERSECTING THE WEST LINE OF THE 12 FOOT ALLEY RUNNING NORTH AND SOUTH THROUGH THE SOUTH PART OF SAID BLOCK 3 AT A POINT 144.52 FEET NORTH OF THE SOUTH LINE OF LOT 10 IN BLOCK 3, 159 FEET 10 1/2 INCHES MORE OR LESS, TO A POINT 6 FEET EAST OF THE WEST LINE OF LOT 8 IN SAID BLOCK 3 AND IN THE EAST LINE OF THE 12 FOOT ALLEY RUNNING NORTH AND SOUTH THROUGH THE SOUTH PART OF SAID BLOCK 3; THENCE SOUTH 00°01'23" WEST WITH THE EAST LINE OF SAID ALLEY, 9 FEET 8-7/8 INCHES TO A POINT 22 FEET 3-5/8 INCHES SOUTH OF THE NORTH LINE OF SAID LOT 8; THENCE NORTH 89°35'37" EAST PARALLEL WITH AND 22 FEET 3-5/8 INCHES SOUTH OF THE NORTH LINE OF SAID LOT 8, BEING THE NORTH LINE OF AN 18 FOOT ALLEY, 174 FEET 10-5/8 INCHES TO THE PRESENT WEST LINE OF SOUTH WABASH AVENUE; THENCE NORTH 00°00'27" EAST WITH SAID WEST LINE OF SOUTH WABASH AVENUE, 163.04 FEET; THENCE NORTH 89°59'33" WEST, 85.20 FEET; THENCE NORTH 00°00'27" EAST, 100.12 FEET TO THE PRESENT SOUTH LINE OF EAST MONROE STREET; THENCE SOUTH 89°42'31" WEST WITH SAID SOUTH LINE 249.17 FEET TO THE PLACE OF BEGINNING OF SAID TRACT; SAID PARCEL THAT LIES WITHIN SAID TRACT, LYING ABOVE THE HORIZONTAL PLANE HAVING AN ELEVATION OF 49.30 FEET AND BELOW THE

# UNOFFICIAL COPY

HORIZONTAL PLANE HAVING AN ELEVATION OF 36.00 FEET CHICAGO CITY DATUM, THE HORIZONTAL BOUNDARY OF SAID PARCEL PROJECTED VERTICALLY, DESCRIBED AS FOLLOWS: COMMENCING AT THE NORTHWEST CORNER OF SAID TRACT, THENCE SOUTH 00°04'03" WEST ALONG THE WEST LINE OF SAID TRACT, 39.65 FEET; TO THE POINT OF BEGINNING; THENCE SOUTH 89°55'57" EAST, 30.52 FEET; THENCE SOUTH 00°04'03" WEST, 16.21 FEET; THENCE NORTH 89°55'57" WEST, 30.52 FEET TO THE WEST LINE OF SAID TRACT; THENCE NORTH 00°04'03" EAST ALONG THE WEST LINE OF SAID TRACT, 16.21 FEET TO THE POINT OF BEGINNING, IN COOK, COUNTY, ILLINOIS.

## THIRD LEVEL

HOTEL PARCEL AG

LOWER LIMIT 49.30

THAT PART OF A TRACT HEREINAFTER REFERRED TO AS THE PARCEL SAID TRACT DESCRIBED AS FOLLOWS: PART OF BLOCK 3 IN FRACTIONAL SECTION 15 ADDITION TO CHICAGO IN SECTION 15, TOWNSHIP 39 NORTH, RANGE 14 EAST OF THE THIRD PRINCIPAL MERIDIAN, DESCRIBED AS FOLLOWS: BEGINNING AT THE INTERSECTION OF THE SOUTH LINE OF EAST MONROE STREET WITH THE PRESENT EAST LINE OF SOUTH STATE STREET (BEING A LINE 27 FEET EAST OF AND PARALLEL WITH THE WEST LINE OF SAID BLOCK 3); RUNNING THENCE WITH SAID EAST LINE OF SOUTH STATE STREET, SOUTH 00°04'03" WEST, 254 FEET 5-7/16 INCHES, TO A POINT 210 FEET 3 INCHES NORTH OF THE NORTH FACE OF THE REPUBLIC BUILDING, SAID POINT BEING 144.75 FEET NORTH OF THE SOUTH LINE OF LOT 10 IN BLOCK 3 AS MEASURED ON THE WEST LINE OF PREMISES IN QUESTION; THENCE NORTH 89°32'49" EAST ALONG A ESTABLISHED BY AGREEMENT BETWEEN BERTHA HONORE' PALMER AND ANDREA C. HONORE', TRUSTEES OF THE ESTATE OF POTTER PALMER' DECEASED, ETHELBERT W. PEEK, LOUIS FRAZIN AND ABRAHAM M. OPENHEIM, DATED JANUARY 23, 1907, RECORDED IN THE RECORDER'S OFFICE IN COOK COUNTY, ILLINOIS, IN BOOK 19104, PAGE 86 AS DOCUMENT 8030340, SAID LINE INTERSECTING THE WEST LINE OF THE 12 FOOT ALLEY RUNNING NORTH AND SOUTH THROUGH THE SOUTH PART OF SAID BLOCK 3 AT A POINT 144.52 FEET NORTH OF THE SOUTH LINE OF LOT 10 IN BLOCK 3, 159 FEET 10 1/2 INCHES MORE OR LESS, TO A POINT 6 FEET EAST OF THE WEST LINE OF LOT 8 IN SAID BLOCK 3 AND IN THE EAST LINE OF THE 12 FOOT ALLEY RUNNING NORTH AND SOUTH THROUGH THE SOUTH PART OF SAID BLOCK 3; THENCE SOUTH 00°01'23" WEST WITH THE EAST LINE OF SAID ALLEY, 9 FEET 8-7/8 INCHES TO A POINT 22 FEET 3-5/8 INCHES SOUTH OF THE NORTH LINE OF SAID LOT 8; THENCE NORTH 89°35'37" EAST PARALLEL WITH AND 22 FEET 3-5/8 INCHES SOUTH OF THE NORTH LINE OF SAID LOT 8, BEING THE NORTH LINE OF AN 18 FOOT ALLEY, 174 FEET 10-5/8 INCHES TO THE PRESENT WEST LINE OF SOUTH WABASH AVENUE; THENCE NORTH 00°00'27" EAST WITH SAID WEST LINE OF SOUTH WABASH AVENUE, 163.04 FEET; THENCE NORTH 89°59'33" WEST, 85.20 FEET; THENCE NORTH 00°00'27" EAST, 100.12 FEET TO THE PRESENT SOUTH LINE OF EAST MONROE STREET; THENCE SOUTH 89°42'31" WEST WITH SAID SOUTH LINE 249.17 FEET TO THE PLACE OF BEGINNING OF SAID TRACT; SAID TRACT, LYING ABOVE THE HORIZONTAL PLANE HAVING AN ELEVATION OF 49.30 FEET CHICAGO CITY DATUM IN COOK, COUNTY, ILLINOIS