

UNOFFICIAL COPY

PREPARED BY AND AFTER RECORDING
RETURN TO:



Doc#: 0806433135 Fee: \$56.00
Eugene "Gene" Moore RHSP Fee: \$10.00
Cook County Recorder of Deeds
Date: 03/04/2008 01:48 PM Pg: 1 of 11

Joseph Q. McCoy
Schwartz Cooper Chartered
180 N. LaSalle Street, Suite 2700
Chicago, Illinois 60601

ABSOLUTE ASSIGNMENT OF LESSOR'S INTEREST IN LEASES AND RENTS

This **ABSOLUTE ASSIGNMENT OF LESSOR'S INTEREST IN LEASES AND RENTS** (hereinafter referred to as "Assignment"), made as of February 21, 2008 by **SALT CREEK LLC**, an Illinois limited liability company ("Salt Creek"), **NORTH STAR TRUST COMPANY**, an Illinois corporation, not personally but as trustee under a Trust Agreement dated December 30, 2004 (the "Trustee") and known as Trust Number 04-7869 (the "Trust", and together with Salt Creek, individually and collectively the "Assignor"), in favor of **WACHOVIA BANK, NATIONAL ASSOCIATION**, a national banking association, 77 W. Wacker Drive, WS6014, 29th Floor, Chicago, Illinois 60601 ("Bank").

WITNESSETH:

Assignor is obligated to Bank (collectively the "Obligations") under a Promissory Note (the "Note") dated of even date herewith in the amount of Thirteen Million One Hundred Thousand and no/100 Dollars (\$13,100,000.00), made by Assignor payable to Bank, this Assignment, other loan documents as defined in the Note (the "Loan Documents"), swap agreements between Bank and Assignor as defined in 11 U.S.C. § 101, and all other indebtedness of Assignor to Bank whenever borrowed or incurred, and any renewals, extensions, novations, or modifications of the foregoing.

FOR VALUE RECEIVED, Assignor hereby absolutely and presently assigns and transfers to Bank all of Assignor's right, title and interest in and to: (1) All present and future leases, subleases, licenses, or occupancy agreements of all or any portion of the real property more particularly described on EXHIBIT A attached hereto (the "Property"), together with any renewals, modifications or replacements thereof, and any options, rights of first refusal or guarantees of any lease now or hereafter in effect (collectively, the "Leases"); (2) all rents, income, receipts, revenues, reserves, issues and profits arising under any Lease (together with the items described in 3, 4 and 5, below, the "Rents"); (3) all security deposits, including any letters of credit delivered to Assignor in lieu of a security deposit (together with the proceeds thereof), and escrow accounts made by any tenant or subtenant under any Lease; (4) all awards and payments of any kind derived from or relating to any Lease including, without limitation, claims for the recovery of damages to the Property by proceeds of any insurance policy or otherwise, claims for damages resulting from acts of insolvency or bankruptcy, lump sum payments for the cancellation or termination of any Lease, awards payable by reason of condemnation action or the exercise of any right of first refusal or option to purchase, and the return of any insurance premiums or ad valorem tax payments made in advance and subsequently refunded; and (5) the proceeds of any rental insurance carried by Assignor on the Property. Assignor appoints Bank as its irrevocable attorney in fact to appear in any actions and to collect any awards or payments.

Prior to an event of default hereunder or under the Note or under any other Loan Documents and demand by Bank for delivery of the security deposits to Bank or Bank's designee, Assignor shall maintain the security deposits received by Assignor subsequent to the date hereof in a separate, identifiable account in a bank acceptable to Bank. After default and upon demand by Bank, Assignor shall deliver the security deposits and any applicable letter of credit (or the proceeds thereof) to Bank or Bank's designee. Upon

UNOFFICIAL COPY

delivery of the security deposits and any applicable letter of credit to Bank, Bank will hold the security deposits and said letter(s) of credit pursuant to the terms of the Leases in respect of which such security deposits were obtained by Assignor. Provided, however, in no event shall Bank be liable under any Lease of any part of the Property for the return of any security deposit in any amount in excess of the amount delivered to Bank by Assignor.

Absolute Assignment; License to Collect. This Assignment is intended to be and shall constitute an unconditional, absolute and present assignment from Assignor to Bank of all of Assignor's right, title and interest in and to the Leases and Rents (subject to the terms and conditions hereof), and not an assignment in the nature of a pledge of such Leases and Rents or the mere grant of a security interest therein. Notwithstanding that this Assignment is effective immediately, so long as there shall exist no default by Assignor in the payment and performance of the Obligations or in the performance of any obligation or agreement in any Lease (each, a "Default"), Assignor shall have the privilege under a revocable license to collect as they become due, but not prior to accrual, all Rents from the Property and to receive and hold the same and to enforce any Lease in accordance with its terms without interference by Bank. Assignor shall receive and hold such Rents in trust as a fund to be applied to the payment of real estate taxes, insurance, maintenance, repair and Lease obligations with respect to the Property and to the payment of interest and principal and other sums becoming due under the Obligations, before retaining and/or disbursing any part of the Rents for any other purpose.

Representations and Warranties. Assignor represents and warrants to Bank as follows as to Leases, if any, which exist as of the date hereof: (i) Assignor is the sole owner of the entire lessor's interest in the Leases and the Rents thereunder and such interest is free and clear of all liens and encumbrances other than liens and encumbrances resulting from the Loan Documents; (ii) except for the Junior Permitted Liens (as defined in that certain Open-End Mortgage and Security Agreement and Financing Statement dated of even date herewith made by Assignor in favor of Bank), no other assignment of any interest in any of the Leases or Rents has been made; (iii) the Leases submitted to Bank are true and complete copies of all of the Leases now existing, and there have been no written or oral modifications thereto; (iv) the Leases are in full force and effect and there is no existing default by Assignor or to the best of Assignor's knowledge, by any tenant under any of the Leases; (v) Assignor has not accepted Rent under any Lease more than thirty (30) days in advance of its accrual, and payment thereof has not otherwise been forgiven, discounted or compromised; (vi) Assignor has not received any funds or deposits from any tenant except as expressly provided for in a Lease; and (vii) to Assignor's knowledge, no tenant has used or placed on the Property oil, petroleum products, hazardous or toxic substances, hazardous waste, regulated substances, hazardous air pollutants or other hazardous materials in violation of any federal, state and local laws and regulations intended to protect the environment and public health and safety as the same may be amended from time to time.

Covenants. Assignor agrees that from the date of this Assignment and until final payment of all of the Obligations, unless Bank shall otherwise consent in writing, which consent shall be reasonable and deemed granted if not disapproved by Bank within twenty (20) days after notice by Assignor to Bank, which notice shall include in bold typeface font the phrase: "consent hereto deemed granted unless disapproved by Bank within twenty (20) days", Assignor will: (i) perform all of the obligations imposed upon Assignor under the Leases; (ii) not collect any of the Rents in advance of the time when the same become due; (iii) not discount any future accruing Rents; (iv) not execute any other assignment of Leases or Rents; (v) not change the terms of or terminate any Major Lease, as hereinafter defined; (vi) not subordinate the Leases to any mortgage or other encumbrance; (vii) not consent to any assignment of or subletting under any Major Leases unless so required under such lease or if failure to consent would be unreasonable under the circumstances, provided the original tenant is not released from liability thereunder; and (viii) not enter into any Major Lease. Any attempted amendment, cancellation or other modification of any Major Lease without the prior written consent of Bank shall be null and void. Notwithstanding the above, Assignor reserves the right to enforce the leases in accordance with the terms and provisions of such leases, including any termination provision. Assignor further covenants and agrees to furnish to Bank, on demand, certified true copies and/or originals of all existing Leases and any subsequent Leases, and any modifications or amendments thereto. A "Major Lease" shall mean any lease in excess of 10,000 square feet.

UNOFFICIAL COPY

Non-Disturbance Agreements. Upon request of Assignor, Bank agrees to enter into a subordination and non-disturbance agreements with any tenant under the Leases, in a form reasonably acceptable to Bank.

Future Assurances. Notwithstanding the automatic applicability of this Assignment to all future Leases, Assignor agrees to assign to Bank all future Leases and to execute and/or deliver to Bank all such Leases and, if requested by Bank, assignments thereof in form reasonably acceptable to Bank.

Bank's Obligations and Liability. Notwithstanding any legal presumption to the contrary, Bank shall not be obligated by reason of its acceptance of this Assignment to perform any obligation of Assignor under any of the Leases, and Bank shall not, prior to entry upon and actually taking physical possession of the Property, be deemed a mortgagee in possession. This Assignment shall not operate to place responsibility upon Bank for the control, care, management or repair of the Property or for the carrying out of any of the terms and conditions of the Leases or to make Bank responsible or liable for any waste committed on the Property by any lessee or any other party, for any dangerous or defective condition of the Property, or for any negligence in the management, upkeep, repair or control of the Property. Bank assumes no liability for any security deposited or rent prepaid by any lessee with Assignor, unless and until such deposits or prepaid rents are delivered to Bank.

Indemnification. Assignor shall, and does hereby agree, to indemnify Bank for, and to hold Bank harmless, from any and all liability, loss or damage which may or might be incurred under the Leases or under or by reason of this Assignment and from any and all claims and demands whatsoever which may be asserted against Bank by reason of any alleged obligation or undertaking on its part to perform or discharge any of the terms, covenants or agreements contained in the Leases arising or occurring while Assignor is in possession or control of the Property. Assignor hereby agrees to defend, at its own cost and expense, any action brought against itself or Bank relative to the Leases or this Assignment.

Remedies of Bank on Default. Upon any occurrence of default, the license granted to Assignor herein shall be immediately and automatically revoked without further notice to or demand upon Assignor, and Bank shall have the right, in its discretion, without notice, to seek appointment as a receiver in accordance with applicable laws, to (i) upon the event of a Default under the Loan Documents, enter upon and take possession of the Property, (ii) notify tenants, subtenants and any property manager to pay Rents to Bank or its designee, and upon receipt or such notice such persons are authorized and directed to make payment as specified in the notice and disregard any contrary direction or instruction by Assignor, (iii) sue in its own name for or otherwise collect the Rents, including those past due, (iv) have, hold, manage, lease and operate the Property, (v) collect and receive all Rents, (vi) make from time to time all alterations, renovations, repairs or replacements to the Property as Bank may deem proper. Assignor hereby irrevocably authorizes and directs the tenants under the Leases, upon receipt of written notice from Bank, to pay all Rents due under the Leases to Bank without the necessity of any inquiry to Assignor and without any liability respecting the determination of the actual existence of any default claimed by Bank or any claim by Assignor to the contrary. Bank may apply such Rents to the payment of: (i) the Obligations, together with all costs and attorneys' fees, (ii) all taxes, charges, claims, assessments, water rents, sewer rents and any other liens which may be prior in lien or payment to the Obligations, and premiums for insurance, with interest on all such items, and (iii) the cost of all alterations, repairs, replacements and expenses incident to taking and retaining possession of the Property and the management and operation thereof; all in such order or priority as Bank in its sole discretion may determine. Upon the event of a Default under the Loan Documents, Bank may: (i) endorse as Assignor's attorney-in-fact the name of Assignor or any subsequent owner of the Property on any checks, drafts or other instruments received in payment of the Rents, and deposit the same in bank accounts, which power of attorney is coupled with an interest and shall be irrevocable; (ii) give proper receipts, releases and acquittances in relation thereto in the name of Assignor, (iii) institute, prosecute, settle or compromise any summary or legal proceedings in the name of Assignor for the recovery of the Rents, or for damage to the Property, or for the abatement of any nuisance thereon, and (iv) defend any legal proceedings brought against Assignor arising out of the operation of the Property. Any charges, expenses or fees, including reasonable attorneys' fees and costs, incurred by Bank in connection with any of the foregoing shall be

UNOFFICIAL COPY

included in the Obligations, and shall be due and payable on demand, together with interest at the default rate set forth in the Note, such interest to be calculated from the date of such advance to the date of repayment thereof.

Estoppel Certificates Assignor shall, from time to time, without charge and within 10 days after requested by Bank, execute, acknowledge and deliver, and cause each tenant under the Leases to execute, acknowledge and deliver to Bank a written statement, to Assignor's knowledge, in form and substance satisfactory to Bank, certifying to certain factual matters relating to the Leases, including without limitation: (i) the commencement and expiration dates of the Leases and the dates when any rents, charges and other sums commenced to be payable thereunder; (ii) that the Leases are unmodified and in full force and effect (or, if modified, stating the nature of such modifications and that the Leases as so modified are in full force and effect); (iii) the amount of Rents (including a breakdown thereof) payable under the Leases and the dates to which the Rents and other charges under the Leases have been paid in advance; and (iv) whether there are any uncured defaults by Assignor or tenant or any setoffs or defenses against enforcement of any terms or conditions under any Lease.

Bank as Creditor of Tenants. Notwithstanding the privilege and license granted by Bank herein, upon the event of a Default under the Loan Documents, Bank, and not Assignor, shall be deemed to be the creditor of each tenant in respect of any assignment for the benefit of creditors, bankruptcy, reorganization, insolvency, dissolution or receivership proceedings affecting such tenant. Bank shall have the option to have any money received by Bank as such creditor applied to reduce the Obligations or paid over to Assignor. Bank shall have the right to file claims in any such proceedings and to otherwise pursue creditor's rights therein. If Assignor learns that any tenant has become the subject of such a proceeding, Assignor shall give Bank prompt notice thereof.

Miscellaneous Provisions. Assignor agrees to the following: (i) all remedies available to Bank with respect to this Assignment or available at law or in equity shall be cumulative and may be pursued concurrently or successively. No delay by Bank in exercising any remedy shall operate as a waiver of that remedy or of any default; (ii) Assignor represents that Assignor (a) is (1) an adult individual and is sui juris, or (2) a corporation, general partnership, limited partnership, limited liability company or other legal entity (as indicated below), duly organized, validly existing and in good standing under the laws of its state of organization, and is authorized to do business in each other jurisdiction wherein its ownership of property or conduct of business legally requires such authorization (b) has the power and authority to own its properties and assets and to carry on its business as now being conducted and as now contemplated; and (c) has the power and authority to execute, deliver and perform, and by all necessary action has authorized the execution, delivery and performance of, all of its obligations under this Assignment and any other Loan Document to which it is a party. (iii) The provisions hereof shall be binding upon and inure to the benefit of Assignor, its heirs, personal representatives, successors and assigns including, without limitation, subsequent owners of the Property or any part thereof, and shall be binding upon and inure to the benefit of Bank, its successors and assigns and any future holder of the Note or other Obligations; (iv) Any notices, demands or requests shall be sufficiently given to Assignor if in writing and mailed or delivered to the address of Assignor shown above or to another address as provided herein and to Bank if in writing and mailed or delivered to Wachovia Bank, National Association whose address is 77 W. Wacker Drive, WS6014, 29th Floor, Chicago, Illinois, 60601, Attention: Mike Sedivy, or such other address as Bank may specify from time to time and in the event that Assignor changes Assignor's address at any time prior to the date the Obligations are paid in full, that Assignor shall promptly give written notice of such change of address by registered or certified mail, return receipt requested, all charges prepaid. Notices to Bank must include the mail code. (v) This Assignment may not be changed, terminated or modified orally or in any manner other than by an instrument in writing signed by the parties hereto; (vi) The captions or headings at the beginning of each paragraph hereof are for the convenience of the parties and are not a part of this Assignment; (vii) If this Assignment is invalid or unenforceable as to any part of the Obligations, the unsecured portion of the Obligations shall be completely paid (and all payments made shall be deemed to have first been applied to payment of the unsecured portion of the Obligations) prior to payment of the secured portion of the Obligations; (viii) This Assignment shall be governed by and construed under the laws of the jurisdiction where this Assignment is recorded; (ix) Assignor by execution and Bank by acceptance of this Assignment agree to be bound by the terms and

UNOFFICIAL COPY

provisions hereof; and (x) In case of any conflict between the terms of this Assignment and the terms of any Security Instrument described in the Note, the terms of this Assignment shall prevail. The parties hereto are jointly and severally obligated. ASSIGNOR AND BANK AGREE THAT THEY SHALL NOT HAVE A REMEDY OF PUNITIVE, EXEMPLARY, CONSEQUENTIAL OR SPECIAL DAMAGES AGAINST THE OTHER IN ANY DISPUTE OR MATTER WITH RESPECT TO THE LOAN DOCUMENTS AND HEREBY WAIVE ANY RIGHT OR CLAIM TO PUNITIVE, EXEMPLARY, CONSEQUENTIAL OR SPECIAL DAMAGES THEY HAVE NOW OR WHICH MAY ARISE IN THE FUTURE IN CONNECTION WITH ANY DISPUTE OR MATTER WITH RESPECT TO THE LOAN DOCUMENTS WHETHER SUCH IS RESOLVED BY ARBITRATION OR JUDICIALLY.

Trustee Exculpation. This Assignment is executed by North Star Trust Company, not personally but solely as Trustee as aforesaid, in the exercise of the power and authority conferred upon and vested in it as such Trustee, and it is expressly understood and agreed that nothing in this Assignment shall be construed as creating any liability on such Trustee personally to perform any express or implied covenant, condition or obligation under this Assignment, all such liability, if any, being expressly waived by every person or entity now or hereafter claiming any right, title or interest under this Assignment; provided, however, that the foregoing exculpation of the Trustee shall not impair or otherwise affect any of Assignor's rights or remedies against the assets held by the Trust or other collateral now or hereafter pledged to Bank as security for the obligations of beneficiaries of the Trust, any guarantor of the Loan or any other person or entity liable for the obligations of Bank.

Exculpation. The exculpation provisions of the Note are hereby incorporated into this Assignment as if set forth fully herein.

[SIGNATURES ON FOLLOWING PAGE]

UNOFFICIAL COPY

IN WITNESS WHEREOF, Assignor has caused this Assignment to be executed as of the day and year first above written.

Assignor:

SALT CREEK LLC, an Illinois limited liability company

By: Gerald L. Nudo

Name: Gerald L. Nudo

Its: Manager

By: Laurence H. Weiner

Name: Laurence H. Weiner

Its: Manager

NORTH STAR TRUST COMPANY, AN ILLINOIS CORPORATION, NOT PERSONALLY BUT AS TRUSTEE UNDER A TRUST AGREEMENT DATED DECEMBER 30, 2004 AND KNOWN AS TRUST NUMBER 04-7869

By: [Signature] Trust Officer

Name:

Its:


Property of Cook County Clerk's Office

UNOFFICIAL COPY

State of Illinois
City of Chicago

I certify that before me appeared this day, Gerald L. Nudo, a person known to me, who each after being sworn stated individually that he is a Manager of SALT CREEK LLC, an Illinois limited liability company and is duly authorized to act on behalf of said Company, that said instrument was signed by him, and being informed of the contents thereof, acknowledged execution of the forgoing instrument on behalf of said Company.

Witness my hand and official seal, this 20 day of February, 2008
_____, Notary Public



Jorge Salamanca


Jorge SALAMANCA
(Printed Name of Notary)

My Commission Expires: 06-09-08

State of Illinois
City of Chicago

I certify that before me appeared this day, Laurence H. Weiner, a person known to me, who each after being sworn stated individually that he is a Manager of SALT CREEK LLC, an Illinois limited liability company and is duly authorized to act on behalf of said Company, that said instrument was signed by him, and being informed of the contents thereof, acknowledged execution of the forgoing instrument on behalf of said Company.

Witness my hand and official seal, this 20 day of February, 2008
_____, Notary Public



Jorge Salamanca

Jorge SALAMANCA
(Printed Name of Notary)

My Commission Expires: 06-09-08

UNOFFICIAL COPY

State of Illinois
City of Chicago

I certify that before me appeared this day, Jacqueline T. Ho, a person known to me, who each after being sworn stated individually that he is a **Trust Officer** of NORTH STAR TRUST COMPANY, AN ILLINOIS CORPORATION, AS TRUSTEE UNDER A TRUST AGREEMENT DATED DECEMBER 30, 2004 AND KNOWN AS TRUST NUMBER 04-7869, and is duly authorized to act on behalf of said Company, that said instrument was signed by him, and being informed of the contents thereof, acknowledged execution of the forgoing instrument on behalf of said Company.


Witness my hand and official seal, this 29th day of February, 2008.

Notary Seal

Sharon K. Crowley, Notary Public

(Printed Name of Notary)

My Commission Expires: 9-17-2008



Property of Cook County Clerk's Office

UNOFFICIAL COPY

EXHIBIT A

LEGAL DESCRIPTION

PARCEL 1: 2205 - 2255 ENTERPRISE DR. WESTCHESTER
15-30-205-004-0000

THAT PART OF LOTS 1 AND 2 LYING NORTH OF THE FOLLOWING DESCRIBED LINE,

BEGINNING AT A POINT ON THE WEST LINE OF SAID LOT 2, THAT IS 32.50 FEET SOUTH OF THE NORTHWEST CORNER OF SAID LOT 2; THENCE SOUTH 89 DEGREES, 56 MINUTES, 35 SECONDS EAST TO A POINT ON THE WEST RIGHT OF WAY OF ENTERPRISE DRIVE, IN ENTERPRISE CENTRE SUBDIVISION, BEING A SUBDIVISION OF PART OF THE NORTHEAST QUARTER OF SECTION 30, TOWNSHIP 39 NORTH, RANGE 12 EAST OF THE THIRD PRINCIPAL MERIDIAN, ACCORDING TO THE PLAT THEREOF RECORDED ON AUGUST 4, 1989 AS DOCUMENT 89357915, IN COOK COUNTY, ILLINOIS.

PARCEL 2: 2000-2060 E. ALGONQUIN RD.

TRACT 1: STAMBURG, ILLINOIS

THAT PART OF SECTIONS 1 AND 12, TOWNSHIP 41 NORTH, RANGE 10 EAST OF THE THIRD PRINCIPAL MERIDIAN, BOUNDED BY A LINE DESCRIBED AS FOLLOWS:

COMMENCING AT A POINT ON THE NORTHERLY LINE OF ALGONQUIN ROAD THAT IS THE INTERSECTION OF SAID NORTH LINE WITH THE SOUTHEASTERLY LINE OF PLUM GROVE ESTATES UNIT NO. 4, ACCORDING TO THE PLAT OF SAID SUBDIVISION RECORDED NOVEMBER 30, 1956 AS DOCUMENT NO. 16769131; THENCE NORTH 52 DEGREES 43 MINUTES 20 SECONDS EAST, ALONG THE SOUTHEASTERLY LINE OF SAID SUBDIVISION, 370.0 FEET; THENCE SOUTH 37 DEGREES 16 MINUTES 40 SECONDS EAST, 40.0 FEET FOR THE PLACE OF BEGINNING OF THE TRACT OF LAND TO BE DESCRIBED; THENCE NORTH 52 DEGREES 43 MINUTES 20 SECONDS EAST, 365.0 FEET; THENCE SOUTH 37 DEGREES 16 MINUTES 40 SECONDS EAST, 292.51 FEET TO A POINT ON THE WESTERLY LINE OF A FRONTAGE ROAD; THENCE SOUTHERLY ALONG THE LINE OF SAID ROAD, BEING A CURVED LINE CONVEX TO THE NORTHWEST AND HAVING A RADIUS OF 389.0 FEET, A DISTANCE OF 13.96 FEET, ARC MEASURE, TO A POINT OF TANGENT; THENCE SOUTH 14 DEGREES 23 MINUTES 54 SECONDS WEST ALONG THE WESTERLY LINE OF SAID FRONTAGE ROAD, 273.76 FEET TO A POINT OF CURVE; THENCE SOUTHWESTERLY ALONG A CURVED LINE, CONVEX TO THE SOUTHEAST AND HAVING A RADIUS OF 60.0 FEET, A DISTANCE OF 102.78 FEET, ARC MEASURE, TO A POINT OF TANGENT; THENCE NORTH 67 DEGREES 55 MINUTES 53 SECONDS WEST ALONG THE NORTHERLY LINE OF SAID FRONTAGE ROAD, 249.05 FEET TO AN INTERSECTION WITH A LINE 280.0 FEET SOUTHEASTERLY OF, MEASURED AT RIGHT ANGLES AND PARALLEL WITH THE SOUTHEASTERLY LINE OF PLUM GROVE ESTATES UNIT NO. 4, AFORESAID; THENCE NORTH 52 DEGREES 43 MINUTES 20 SECONDS EAST, ALONG SAID PARALLEL LINE, 76.67 FEET; THENCE NORTH 37 DEGREES 16 MINUTES 40 SECONDS WEST, 240.0 FEET TO THE PLACE OF BEGINNING, IN COOK COUNTY, ILLINOIS.

TRACT 2:

THAT PART OF SECTIONS 1 AND 12, TOWNSHIP 41 NORTH, RANGE 10 EAST OF THE THIRD PRINCIPAL MERIDIAN, BOUNDED BY A LINE DESCRIBED AS FOLLOWS:

COMMENCING AT A POINT ON THE NORTHERLY LINE OF ALGONQUIN ROAD THAT IS THE INTERSECTION OF SAID NORTH LINE WITH THE SOUTHEASTERLY LINE OF PLUM GROVE ESTATES UNIT NO. 4, ACCORDING TO THE PLAT OF SAID SUBDIVISION RECORDED NOVEMBER 30, 1956 AS DOCUMENT NO. 16769131; THENCE NORTH 52 DEGREES 43 MINUTES 20 SECONDS EAST, ALONG THE SOUTHEASTERLY LINE OF SAID SUBDIVISION, 370.0 FEET FOR A PLACE OF BEGINNING OF THE TRACT OF LAND TO BE DESCRIBED; THENCE CONTINUING NORTH 52 DEGREES 43 MINUTES 20

UNOFFICIAL COPY

SECONDS EAST, ALONG THE SOUTHEASTERLY LINE OF SAID SUBDIVISION, 405.0 FEET; THENCE SOUTH 37 DEGREES 16 MINUTES 40 SECONDS EAST, 306.77 FEET TO A POINT ON THE WESTERLY LINE OF A FRONTAGE ROAD; THENCE SOUTHERLY ALONG THE LINE OF SAID ROAD, BEING A CURVED LINE CONVEX TO THE NORTHWEST AND HAVING A RADIUS OF 389.0 FEET, A DISTANCE OF 47.60 FEET, ARC MEASURE; THENCE NORTH 37 DEGREES 16 MINUTES 40 SECONDS WEST, 292.51 FEET TO AN INTERSECTION WITH A LINE 40.0 FEET SOUTHEASTERLY OF, MEASURED AT RIGHT ANGLES AND PARALLEL WITH, THE SOUTHEASTERLY LINE OF PLUM GROVE ESTATES UNIT NO. 4, AFORESAID; THENCE SOUTH 52 DEGREES 43 MINUTES 20 SECONDS WEST, ALONG SAID PARALLEL LINE, 365.0 FEET; THENCE NORTH 37 DEGREES 16 MINUTES 40 SECONDS WEST, 40.0 FEET TO THE PLACE OF BEGINNING, IN COOK COUNTY, ILLINOIS.

TRACT 3:

EASEMENT FOR THE BENEFIT OF PARCEL 2, TRACTS 1 AND 2 AS CREATED BY GRANT MADE BY CITIZENS BANK AND TRUST COMPANY, AS TRUSTEE UNDER TRUST AGREEMENT DATED OCTOBER 21, 1977 AND KNOWN AS TRUST NUMBER 66-3411 DATED MARCH 26, 1979 AND RECORDED APRIL 4, 1979 AS DOCUMENT NO. 24904042 FOR STORM SEWER AND WATER DETENTION PURPOSES OVER THE FOLLOWING DESCRIBED LAND:

AND EXCEPTING ANY PART OF PARCEL 3, TRACT 1, AND ALSO EXCEPTING ANY PART CONVEYED TO THE PEOPLE OF THE STATE OF ILLINOIS, DEPARTMENT OF TRANSPORTATION BY DEEDS RECORDED AS DOCUMENT NOS. 91092231 AND 91092232; THAT PART OF SECTIONS 1 AND 12, TOWNSHIP 41 NORTH, RANGE 10 EAST OF THE THIRD PRINCIPAL MERIDIAN BOUNDED AND DESCRIBED AS FOLLOWS:

COMMENCING AT A POINT ON THE THEN EXISTING NORTHERLY LINE OF ALGONQUIN ROAD THAT IS THE INTERSECTION OF SAID NORTHERLY LINE WITH THE SOUTHEASTERLY LINE OF PLUM GROVE ESTATES UNIT NO. 4, ACCORDING TO THE PLAN OF SAID SUBDIVISION RECORDED NOVEMBER 30, 1956 AS DOCUMENT NUMBER 16769161; THENCE SOUTHEASTERLY ALONG THE THEN EXISTING NORTHERLY LINE OF ALGONQUIN ROAD, BEING A CURVED LINE, CONVEX TO THE SOUTHWEST AND HAVING A RADIUS OF 5679.65 FEET, A DISTANCE OF 20.35 FEET, ARC MEASURE; THENCE SOUTH 68 DEGREES 39 MINUTES 20 SECONDS EAST, 35.27 FEET ALONG THE THEN NORTHEASTERLY LINE OF ALGONQUIN ROAD, AS WIDENED, FOR A PLACE OF BEGINNING OF THAT TRACT OF LAND TO BE DESCRIBED; THENCE NORTH 52 DEGREES 43 MINUTES 20 SECONDS EAST, PARALLEL WITH THE SOUTHEASTERLY LINE OF PLUM GROVE ESTATES UNIT NO. 4, AFORESAID, 127.93 FEET; THENCE NORTH 07 DEGREES 43 MINUTES 20 SECONDS EAST, 55.74 FEET TO A POINT ON THE SOUTHEASTERLY LINE OF SAID SUBDIVISION WHICH IS 100.24 FEET NORTHEASTERLY OF THE INTERSECTION OF THE SOUTHEASTERLY LINE OF SAID SUBDIVISION WITH THE THEN NORTHEASTERLY LINE, OF ALGONQUIN ROAD, THENCE NORTH 52 DEGREES 43 MINUTES 20 SECONDS EAST, ALONG THE SOUTHEASTERLY LINE OF SAID SUBDIVISION, 179.76 FEET TO A POINT WHICH IS 370.0 FEET NORTHEASTERLY OF THE INTERSECTION OF THE SOUTHEASTERLY LINE OF SAID SUBDIVISION WITH THE THEN NORTHEASTERLY LINE OF ALGONQUIN ROAD; THENCE SOUTH 37 DEGREES 16 MINUTES 40 SECONDS EAST, 5.0 FEET; THENCE SOUTH 52 DEGREES 43 MINUTES 20 SECONDS WEST, 177.68 FEET; THENCE SOUTH 07 DEGREES 43 MINUTES 20 SECONDS WEST, 48.67 FEET; THENCE SOUTH 37 DEGREES 16 MINUTES 40 SECONDS EAST, 121.38 FEET TO A POINT ON THE NORTHWESTERLY LINE OF FRONTAGE ROAD; THENCE SOUTHWESTERLY ALONG THE LINE OF SAID ROAD, BEING A CURVED LINE, CONVEX TO THE NORTHWEST AND HAVING A RADIUS OF 92.0 FEET, A DISTANCE OF 33.18 FEET, ARC MEASURED TO A POINT OF TANGENT; THENCE SOUTH 24 DEGREES 37 MINUTES 50 SECONDS WEST ALONG SAID TANGENT, BEING ALSO A RADIAL LINE OF ALGONQUIN ROAD, 20.02 FEET TO A

UNOFFICIAL COPY

POINT 65.0 FEET, MEASURED RADIALLY, NORTHEASTERLY OF THE CENTER LINE OF SAID ALGONQUIN ROAD AS THEN LOCATED AND ESTABLISHED; THENCE NORTH 68 DEGREES 39 MINUTES 20 SECONDS WEST ALONG A STRAIGHT LINE THAT FORMS AN ANGLE OF 93 DEGREES 17 MINUTES 10 SECONDS WITH THE LAST DESCRIBED LINE, AS MEASURED FROM NORTH, 165.0 FEET TO THE PLACE OF BEGINNING, IN COOK COUNTY, ILLINOIS.

TRACT 4:

THAT PART OF SECTIONS 1 AND 12, TOWNSHIP 41 NORTH, RANGE 10, EAST OF THE THIRD PRINCIPAL MERIDIAN, AND SECTIONS 6 AND 7, TOWNSHIP 41 NORTH, RANGE 11 EAST OF THE THIRD PRINCIPAL MERIDIAN, BOUNDED BY A LINE DESCRIBED AS FOLLOWS:

COMMENCING AT A POINT ON THE NORTHERLY LINE OF ALGONQUIN ROAD THAT IS THE INTERSECTION OF SAID NORTHERLY LINE WITH THE SOUTHEASTERLY LINE OF PLUM GROVE ESTATES, UNIT NO. 4, ACCORDING TO THE PLAT OF SAID SUBDIVISION RECORDED NOVEMBER 30, 1956 AS DOCUMENT NUMBER 16769161; THENCE NORTH 52 DEGREES 43 MINUTES 20 SECONDS EAST, ALONG THE SOUTHEASTERLY LINE OF SAID SUBDIVISION, 775.0 FEET FOR A PLACE OF BEGINNING OF THE TRACT OF LAND TO BE DESCRIBED; THENCE CONTINUING NORTH 52 DEGREES 43 MINUTES 20 SECONDS EAST, ALONG THE SOUTHEASTERLY LINE OF SAID SUBDIVISION, 505.51 FEET TO AN ANGLE POINT IN SAID LINE; THENCE NORTH 76 DEGREES 41 MINUTES 50 SECONDS EAST, 315.57 FEET TO THE SOUTHEAST CORNER OF LOT 147 IN SAID PLUM GROVE ESTATES UNIT NO. 4, AND THE WESTERLY LINE OF A FRONTAGE ROAD; THENCE SOUTHWESTERLY ALONG THE LINE OF SAID FRONTAGE ROAD THE FOLLOWING FOUR COURSES; THENCE SOUTH ALONG THE WESTERLY LINE OF SAID ROAD BEING A CURVED LINE, CONVEX TO THE WEST AND HAVING A RADIUS OF 4,961.15 FEET, A DISTANCE OF 45.97 FEET, ARC MEASURE, THE CHORD OF SAID CURVE BEARING SOUTH 02 DEGREES 29 MINUTES 14 SECONDS WEST TO A POINT OF REVERSE CURVE; THENCE SOUTHWESTERLY ALONG A CURVED LINE, CONVEX TO THE SOUTHEAST AND HAVING A RADIUS OF 350.0 FEET, A DISTANCE OF 352.27 FEET, ARC MEASURE, THE CHORD OF SAID CURVE BEARING SOUTH 31 DEGREES 03 MINUTES 51 SECONDS WEST, 337.59 FEET, TO A POINT OF TANGENT; THENCE SOUTH 59 DEGREES 53 MINUTES 52 SECONDS WEST, 214.63 FEET TO A POINT OF CURVE; THENCE SOUTHWESTERLY ALONG A CURVED LINE, CONVEX TO THE NORTHWEST AND HAVING A RADIUS OF 389.0 FEET, A DISTANCE OF 277.35 FEET, ARC MEASURE, TO AN INTERSECTION WITH A LINE DRAWN AT RIGHT ANGLES TO THE SOUTHEASTERLY LINE OF SAID PLUM GROVE ESTATES UNIT NO. 4, THROUGH THE POINT OF BEGINNING OF THIS LEGAL DESCRIPTION; THENCE NORTH 37 DEGREES 16 MINUTES 40 SECONDS WEST ALONG THE LAST DESCRIBED LINE, 306.77 FEET TO THE PLACE OF BEGINNING, IN COOK COUNTY, ILLINOIS.

TRACT 5:

THAT PART OF SECTIONS 1 AND 12, TOWNSHIP 41 NORTH, RANGE 10, EAST OF THE THIRD PRINCIPAL MERIDIAN, BOUNDED BY A LINE DESCRIBED AS FOLLOWS:

COMMENCING AT A POINT ON THE NORTHERLY LINE OF ALGONQUIN ROAD THAT IS THE INTERSECTION OF SAID NORTH LINE WITH THE SOUTHEASTERLY LINE OF PLUM GROVE ESTATES UNIT NO. 4, ACCORDING TO THE PLAT OF SAID SUBDIVISION RECORDED NOVEMBER 30, 1956 AS DOCUMENT NO. 16769161; THENCE NORTH 52 DEGREES 43 MINUTES 20 SECONDS EAST, ALONG THE SOUTHEASTERLY LINE OF SAID SUBDIVISION, 362.0 FEET FOR A PLACE OF BEGINNING OF THE TRACT OF LAND TO BE DESCRIBED; THENCE CONTINUING NORTH 52 DEGREES 43 MINUTES 20 SECONDS EAST, ALONG THE SOUTHEASTERLY LINE OF SAID PLUM GROVE ESTATES UNIT NO. 4, 8.0 FEET; THENCE SOUTH 37 DEGREES 16 MINUTES 40 SECONDS EAST, 280.0 FEET; THENCE SOUTH 52 DEGREES 43 MINUTES 20 SECONDS WEST, 4.0 FEET; THENCE NORTH 38 DEGREES 05 MINUTES 46 SECONDS WEST, 280.03 FEET TO THE PLACE OF BEGINNING, IN COOK COUNTY, ILLINOIS.

07-01-200-055-0000

07-01-200-056-0000

07-12-201-002-0000

07-12-201-020-0000

08-06-100-006-0000