



Doc#: 0806641191 Fee: \$52.00  
Eugene "Gene" Moore RHSP Fee:\$10.00  
Cook County Recorder of Deeds  
Date: 03/06/2008 04:16 PM Pg: 1 of 9

THIS INSTRUMENT WAS  
PREPARED BY

Pedersen & Houpt  
161 North Clark Street  
Suite 3100  
Chicago, Illinois 60601  
Attn: Richard P. Hoopis

8431727  
8431896  
02  
02  
02  
02  
02  
02

**SPECIAL WARRANTY DEED**  
Corporation to Corporation  
Illinois

**THIS SPECIAL WARRANTY DEED**, is made as of the 5<sup>th</sup> day of March, 2008 between 208 S. LASALLE, LLC, a Delaware limited liability company, whose address is c/o The Prime Group, Inc., 321 North Clark Street, Suite 2500, Chicago, Illinois 60610 ("Grantor") to and in favor of UST Prime III Office Owner, L.P., an Illinois limited partnership, whose address is 4705 S. Apopka Vineland Road, Suite 201, Orlando, Florida 32819, Attention: Loinar Estein ("Grantee"),

**WITNESSETH**, that the Grantor, for and in consideration of the sum of Ten and No Dollars and other good and valuable consideration in hand paid by the party of the second part, the receipt whereof is hereby acknowledged, by these presents does REMISE, RELEASE, ALIEN AND CONVEY unto the Grantee and to its heirs and assigns, FOREVER, all the following described real estate, situated in the County of Cook and State of Illinois known and described in the attached Exhibit A and by this reference made a part hereof, together with all and singular the hereditaments and appurtenances thereunto belonging, or in anywise appertaining, and the reversion and reversions, remainder and remainders, rents, issues and profits thereof, and all the estate, right, title, interest, claim or demand whatsoever, of the Grantor, either in law or equity, of, in and to the above described premises, with the hereditaments and appurtenances;

**TO HAVE AND TO HOLD** the said premises as above described, with the appurtenances, unto the Grantee and its successors and assigns forever.

And the Grantor, for itself, and its successors, does covenant, promise and agree, to and with Grantee, its successors and assigns, that it has not done or suffered to be done, anything whereby the said premises hereby granted are, or may be, in any manner encumbered or charged, except as herein recited; and that the said premises, against all persons lawfully claiming, or to claim the same, by, through or under it, it WILL WARRANT AND DEFEND, subject to the matters set forth in Exhibit B attached hereto and made a part hereof.

City Stamps Affixed to


Docs # 0806641190

# UNOFFICIAL COPY

WITNESS the signature of the Grantor on this Special Warranty Deed the day and year first above written.

208 S. LASALLE, LLC, a Delaware limited liability company


By: Prime/Mansur Investment Partners, LLC, a Delaware liability company,  
Its: Sole Member

By:   
Name: Michael W. Reschke  
Its: Manager

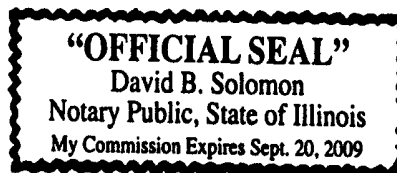
STATE OF ILLINOIS     )  
                                  )  
COUNTY OF COOK     )

I, David Solomon, a Notary Public in and for said County, in the State aforesaid, DO HEREBY CERTIFY that Michael W. Reschke, who is the Co-manager of Prime/Mansur Investment Partners, LLC a Delaware liability company, which is the sole member of 208 S. LaSalle, LLC, a Delaware limited liability company, and who is personally known to me to be the same person whose name is subscribed to the foregoing instrument, appeared before me this day in person and acknowledged that he signed and delivered the said instrument as his own free and voluntary act and as the free and voluntary act of said limited liability company for the uses and purposes therein set forth.

GIVEN under my hand and notarial seal this 4th day of March, 2009

  
Notary Public

AFTER RECORDING RETURN TO:  
Pedersen & Houpt  
161 North Clark Street  
Suite 3100  
Chicago, Illinois 60601  
Attn: Richard P. Hoopis



# UNOFFICIAL COPY

## EXHIBIT A TO DEED

### PROPERTY DESCRIPTION

#### PARCEL 1

##### RETAIL PARCEL 1

THE WEST 10 FEET OF LOT 1 AND ALL OF LOTS 2 TO 8 IN SUBDIVISION OF BLOCK 97 IN SCHOOL SECTION ADDITION TO CHICAGO IN SECTION 16, TOWNSHIP 39 NORTH, RANGE 14, EAST OF THE THIRD PRINCIPAL MERIDIAN TAKEN AS A TRACT, LYING BELOW A HORIZONTAL PLANE HAVING AN ELEVATION OF +27.48 FEET ABOVE CHICAGO CITY DATUM AND LYING ABOVE A HORIZONTAL PLANE HAVING AN ELEVATION OF +13.53 FEET ABOVE CHICAGO CITY DATUM AND LYING WITHIN ITS HORIZONTAL BOUNDARY PROJECTED VERTICALLY AND DESCRIBED AS FOLLOWS: COMMENCING AT THE SOUTHEAST CORNER OF SAID TRACT; THENCE NORTH 00 DEGREES 04 MINUTES 44 SECONDS WEST, ALONG THE EAST LINE THEREOF, 165.84 FEET TO THE NORTHEAST CORNER OF SAID TRACT; THENCE NORTH 89 DEGREES 45 MINUTES 44 SECONDS WEST, ALONG THE NORTH LINE THEREOF, 288.50 FEET TO THE POINT OF BEGINNING; THENCE SOUTH 00 DEGREES 13 MINUTES 53 SECONDS WEST, 34.46 FEET; THENCE NORTH 89 DEGREES 47 MINUTES 01 SECONDS WEST, 10.17 FEET; THENCE SOUTH 00 DEGREES 12 MINUTES 59 SECONDS WEST, 21.76 FEET; THENCE SOUTH 89 DEGREES 47 MINUTES 01 SECONDS EAST, 18.05 FEET; THENCE SOUTH 00 DEGREES 12 MINUTES 59 SECONDS WEST, 17.93 FEET; THENCE NORTH 89 DEGREES 47 MINUTES 01 SECONDS WEST, 14.41 FEET; THENCE SOUTH 00 DEGREES 12 MINUTES 59 SECONDS WEST, 0.74 FEET; THENCE NORTH 89 DEGREES 45 MINUTES 58 SECONDS WEST, 28.45 FEET TO THE WEST LINE OF SAID TRACT; THENCE NORTH 00 DEGREES 02 MINUTES 52 SECONDS WEST, ALONG SAID WEST LINE, 74.90 FEET TO THE SOUTHWEST CORNER OF SAID TRACT; THENCE SOUTH 89 DEGREES 45 MINUTES 44 SECONDS EAST, 35.34 FEET TO THE POINT OF BEGINNING, IN COOK COUNTY, ILLINOIS.

##### RETAIL PARCEL 2

THE WEST 10 FEET OF LOT 1 AND ALL OF LOTS 2 TO 8 IN SUBDIVISION OF BLOCK 97 IN SCHOOL SECTION ADDITION TO CHICAGO IN SECTION 16, TOWNSHIP 39 NORTH, RANGE 14, EAST OF THE THIRD PRINCIPAL MERIDIAN, TAKEN AS A TRACT, LYING BELOW A HORIZONTAL PLANE HAVING AN ELEVATION OF +27.48 FEET ABOVE CHICAGO CITY DATUM AND LYING ABOVE A HORIZONTAL PLANE HAVING AN ELEVATION OF +13.53 FEET ABOVE CHICAGO CITY DATUM AND LYING WITHIN ITS HORIZONTAL BOUNDARY PROJECTED VERTICALLY AND DESCRIBED AS FOLLOWS: COMMENCING AT THE SOUTHEAST CORNER OF SAID TRACT; THENCE NORTH 00 DEGREES 04 MINUTES 44 SECONDS WEST, ALONG THE EAST LINE THEREOF, 103.35 FEET TO

# UNOFFICIAL COPY

THE POINT OF BEGINNING; THENCE NORTH 89 DEGREES 47 MINUTES 01 SECONDS WEST, 16.40 FEET; THENCE NORTH 00 DEGREES 12 MINUTES 59 SECONDS EAST, 3.34 FEET; THENCE NORTH 89 DEGREES 47 MINUTES 01 SECONDS WEST, 15.94 FEET; THENCE NORTH 00 DEGREES 01 MINUTES 27 SECONDS EAST, 24.85 FEET; THENCE NORTH 89 DEGREES 47 MINUTES 01 SECONDS WEST, 10.11 FEET; THENCE NORTH 00 DEGREES 12 MINUTES 59 SECONDS EAST, 0.62 FEET; THENCE NORTH 89 DEGREES 47 MINUTES 01 SECONDS WEST, 14.00 FEET; THENCE SOUTH 00 DEGREES 12 MINUTES 59 SECONDS WEST, 0.67 FEET; THENCE NORTH 89 DEGREES 47 MINUTES 01 SECONDS WEST, 9.93 FEET; THENCE NORTH 00 DEGREES 14 MINUTES 16 SECONDS EAST, 34.37 FEET TO THE NORTH LINE OF SAID TRACT; THENCE SOUTH 89 DEGREES 45 MINUTES 44 SECONDS EAST ALONG SAID NORTH LINE, 66.12 FEET TO THE NORTHEAST CORNER OF SAID TRACT; THENCE SOUTH 00 DEGREES 04 MINUTES 44 SECONDS EAST, 62.49 FEET TO THE POINT OF BEGINNING, IN COOK COUNTY, ILLINOIS.

## RETAIL PARCEL 3

THE WEST 10 FEET OF LOT 1 AND ALL OF LOTS 2 TO 8 IN SUBDIVISION OF BLOCK 97 IN SCHOOL SECTION ADDITION TO CHICAGO IN SECTION 16, TOWNSHIP 39 NORTH, RANGE 14, EAST OF THE THIRD PRINCIPAL MERIDIAN, TAKEN AS A TRACT, LYING BELOW A HORIZONTAL PLANE HAVING AN ELEVATION OF +27.48 FEET ABOVE CHICAGO CITY DATUM AND LYING ABOVE A HORIZONTAL PLANE HAVING AN ELEVATION OF +13.53 FEET ABOVE CHICAGO CITY DATUM AND LYING WITHIN ITS HORIZONTAL BOUNDARY PROJECTED VERTICALLY AND DESCRIBED AS FOLLOWS: BEGINNING AT THE SOUTHEAST CORNER OF SAID TRACT; THENCE NORTH 00 DEGREES 04 MINUTES 44 SECONDS WEST, ALONG THE WEST LINE THEREOF, 62.57 FEET; THENCE NORTH 89 DEGREES 47 MINUTES 01 SECONDS WEST, 16.40 FEET; THENCE SOUTH 00 DEGREES 12 MINUTES 59 SECONDS WEST, 3.34 FEET; THENCE NORTH 89 DEGREES 47 MINUTES 01 SECONDS WEST, 16.32 FEET; THENCE SOUTH 00 DEGREES 09 MINUTES 32 SECONDS WEST, 24.82 FEET; THENCE NORTH 89 DEGREES 47 MINUTES 01 SECONDS WEST, 9.67 FEET; THENCE NORTH 00 DEGREES 09 MINUTES 32 SECONDS EAST, 21.94 FEET; THENCE NORTH 89 DEGREES 47 MINUTES 01 SECONDS WEST, 14.63 FEET; THENCE SOUTH 00 DEGREES 09 MINUTES 32 SECONDS WEST, 21.94 FEET; THENCE NORTH 89 DEGREES 47 MINUTES 01 SECONDS WEST, 10.09 FEET; THENCE SOUTH 00 DEGREES 09 MINUTES 32 SECONDS WEST, 1.66 FEET; THENCE NORTH 89 DEGREES 47 MINUTES 01 SECONDS WEST, 50.59 FEET; THENCE NORTH 00 DEGREES 09 MINUTES 32 SECONDS EAST, 21.56 FEET; THENCE NORTH 89 DEGREES 47 MINUTES 01 SECONDS WEST, 78.23 FEET; THENCE SOUTH 00 DEGREES 09 MINUTES 32 SECONDS WEST, 54.31 FEET TO THE SOUTH LINE OF SAID TRACT; THENCE SOUTH 89 DEGREES 46 MINUTES 50 SECONDS EAST, 196.20 FEET TO THE POINT OF BEGINNING, IN COOK COUNTY, ILLINOIS.

## OFFICE PARCEL 1

# UNOFFICIAL COPY

THE WEST 10 FEET OF LOT 1 AND ALL OF LOTS 2 TO 8 IN SUBDIVISION OF BLOCK 97 IN SCHOOL SECTION ADDITION TO CHICAGO IN SECTION 16, TOWNSHIP 39 NORTH, RANGE 14, EAST OF THE THIRD PRINCIPAL MERIDIAN, TAKEN AS A TRACT, LYING BELOW A HORIZONTAL PLANE HAVING AN ELEVATION OF +27.48 FEET ABOVE CHICAGO CITY DATUM AND LYING ABOVE A HORIZONTAL PLANE HAVING AN ELEVATION OF +13.53 FEET ABOVE CHICAGO CITY DATUM AND LYING WITHIN ITS HORIZONTAL BOUNDARY PROJECTED VERTICALLY AND DESCRIBED AS FOLLOWS: COMMENCING AT THE SOUTHEAST CORNER OF SAID TRACT; THENCE NORTH 00 DEGREES 04 MINUTES 44 SECONDS WEST, ALONG THE EAST LINE THEREOF, 62.57 FEET TO THE POINT OF BEGINNING; THENCE NORTH 89 DEGREES 47 MINUTES 01 SECONDS WEST, 16.41 FEET; THENCE SOUTH 00 DEGREES 12 MINUTES 59 SECONDS WEST, 3.34 FEET; THENCE NORTH 89 DEGREES 47 MINUTES 01 SECONDS WEST, 16.32 FEET; THENCE SOUTH 00 DEGREES 12 MINUTES 59 SECONDS WEST, 2.33 FEET; THENCE NORTH 89 DEGREES 47 MINUTES 01 SECONDS WEST, 34.21 FEET; THENCE SOUTH 00 DEGREES 12 MINUTES 59 SECONDS WEST, 2.04 FEET; THENCE NORTH 89 DEGREES 47 MINUTES 01 SECONDS WEST, 188.59 FEET; THENCE NORTH 00 DEGREES 12 MINUTES 59 SECONDS EAST, 1.21 FEET; THENCE NORTH 89 DEGREES 47 MINUTES 01 SECONDS WEST, 10.58 FEET; THENCE SOUTH 00 DEGREES 12 MINUTES 59 SECONDS WEST, 7.82 FEET; THENCE NORTH 89 DEGREES 47 MINUTES 01 SECONDS WEST, 14.53 FEET; THENCE NORTH 00 DEGREES 12 MINUTES 59 SECONDS EAST, 7.82 FEET; THENCE SOUTH 89 DEGREES 57 MINUTES 46 SECONDS WEST, 43.22 FEET TO THE WEST LINE OF SAID TRACT; THENCE NORTH 00 DEGREES 02 MINUTES 52 SECONDS WEST, ALONG SAID WEST LINE, 18.18 FEET; THENCE SOUTH 89 DEGREES 47 MINUTES 01 SECONDS EAST, 66.39 FEET; THENCE SOUTH 00 DEGREES 12 MINUTES 59 SECONDS WEST, 8.34 FEET; THENCE SOUTH 89 DEGREES 47 MINUTES 01 SECONDS EAST, 177.30 FEET; THENCE NORTH 00 DEGREES 12 MINUTES 59 SECONDS EAST, 7.00 FEET; THENCE SOUTH 89 DEGREES 47 MINUTES 01 SECONDS EAST, 12.08 FEET; THENCE NORTH 00 DEGREES 12 MINUTES 59 SECONDS EAST, 16.16 FEET; THENCE SOUTH 89 DEGREES 47 MINUTES 01 SECONDS EAST, 1.52 FEET; THENCE NORTH 00 DEGREES 12 MINUTES 59 SECONDS EAST, 16.48 FEET; THENCE SOUTH 89 DEGREES 47 MINUTES 01 SECONDS EAST, 1.09 FEET; THENCE NORTH 00 DEGREES 12 MINUTES 59 SECONDS EAST, 26.66 FEET; THENCE SOUTH 89 DEGREES 47 MINUTES 01 SECONDS EAST, 8.82 FEET; THENCE NORTH 00 DEGREES 12 MINUTES 59 SECONDS EAST, 0.67 FEET; THENCE SOUTH 89 DEGREES 47 MINUTES 01 SECONDS EAST, 14.00 FEET; THENCE SOUTH 00 DEGREES 12 MINUTES 59 SECONDS WEST, 0.62 FEET; THENCE SOUTH 89 DEGREES 47 MINUTES 01 SECONDS EAST, 10.11 FEET; THENCE SOUTH 00 DEGREES 01 MINUTES 27 SECONDS WEST, 24.85 FEET; THENCE SOUTH 89 DEGREES 47 MINUTES 01 SECONDS EAST, 15.94 FEET; THENCE SOUTH 00 DEGREES 12 MINUTES 59 SECONDS WEST, 3.34 FEET; THENCE SOUTH 89 DEGREES 47 MINUTES 01 SECONDS EAST, 16.40 FEET TO THE EAST LINE OF SAID TRACT; THENCE SOUTH 00 DEGREES 04 MINUTES 44

# UNOFFICIAL COPY

SECONDS EAST, 40.77 FEET TO THE POINT OF BEGINNING, IN COOK COUNTY, ILLINOIS.

## OFFICE PARCEL 2

THE WEST 10 FEET OF LOT 1 AND ALL OF LOTS 2 TO 8 IN SUBDIVISION OF BLOCK 97 IN SCHOOL SECTION ADDITION TO CHICAGO IN SECTION 16, TOWNSHIP 39 NORTH, RANGE 14, EAST OF THE THIRD PRINCIPAL MERIDIAN, TAKEN AS A TRACT, LYING BELOW A HORIZONTAL PLANE HAVING AN ELEVATION OF +176.68 FEET ABOVE CHICAGO CITY DATUM AND LYING ABOVE A HORIZONTAL PLANE HAVING AN ELEVATION OF +27.48 FEET ABOVE CHICAGO CITY DATUM AND LYING WITHIN ITS HORIZONTAL BOUNDARY PROJECTED VERTICALLY AND DESCRIBED AS FOLLOWS: COMMENCING AT THE SOUTHEAST CORNER OF SAID TRACT; THENCE NORTH 00 DEGREES 04 MINUTES 44 SECONDS WEST, ALONG THE EAST LINE THEREOF, 165.84 FEET TO THE NORTHEAST CORNER OF SAID TRACT; THENCE NORTH 89 DEGREES 45 MINUTES 44 SECONDS WEST, ALONG THE NORTH LINE THEREOF, 56.20 FEET; THENCE SOUTH 00 DEGREES 14 MINUTES 16 SECONDS WEST, 34.37 FEET TO THE POINT OF BEGINNING; THENCE NORTH 89 DEGREES 47 MINUTES 01 SECONDS WEST, 8.82 FEET; THENCE SOUTH 00 DEGREES 12 MINUTES 59 SECONDS WEST, 22.52 FEET; THENCE SOUTH 89 DEGREES 47 MINUTES 01 SECONDS EAST, 8.82 FEET; THENCE NORTH 00 DEGREES 12 MINUTES 59 SECONDS EAST, 22.52 FEET TO THE POINT OF BEGINNING, IN COOK COUNTY, ILLINOIS.

## OFFICE PARCEL 3

THE WEST 10 FEET OF LOT 1 AND ALL OF LOTS 2 TO 8 IN SUBDIVISION OF BLOCK 97 IN SCHOOL SECTION ADDITION TO CHICAGO IN SECTION 16, TOWNSHIP 39 NORTH, RANGE 14, EAST OF THE THIRD PRINCIPAL MERIDIAN, TAKEN AS A TRACT, LYING BELOW A HORIZONTAL PLANE HAVING AN ELEVATION OF +176.68 FEET ABOVE CHICAGO CITY DATUM AND LYING ABOVE A HORIZONTAL PLANE HAVING AN ELEVATION OF +27.48 FEET ABOVE CHICAGO CITY DATUM AND LYING WITHIN ITS HORIZONTAL BOUNDARY PROJECTED VERTICALLY AND DESCRIBED AS FOLLOWS: COMMENCING AT THE SOUTHEAST CORNER OF SAID TRACT; THENCE NORTH 00 DEGREES 04 MINUTES 44 SECONDS WEST, ALONG THE EAST LINE THEREOF, 165.84 FEET TO THE NORTHEAST CORNER OF SAID TRACT; THENCE NORTH 89 DEGREES 45 MINUTES 44 SECONDS WEST, ALONG THE NORTH LINE THEREOF, 32.08 FEET; THENCE SOUTH 00 DEGREES 14 MINUTES 16 SECONDS WEST, 34.32 FEET TO THE POINT OF BEGINNING; THENCE NORTH 89 DEGREES 47 MINUTES 01 SECONDS WEST, 10.11 FEET; THENCE SOUTH 00 DEGREES 01 MINUTES 27 SECONDS WEST, 22.52 FEET; THENCE SOUTH 89 DEGREES 47 MINUTES 01 SECONDS EAST, 10.11 FEET; THENCE NORTH 00 DEGREES 01 MINUTES 27 SECONDS EAST, 22.52 FEET TO THE POINT OF BEGINNING, IN COOK COUNTY, ILLINOIS.

## OFFICE PARCEL 4

# UNOFFICIAL COPY




THE WEST 10 FEET OF LOT 1 AND ALL OF LOTS 2 TO 8 IN SUBDIVISION OF BLOCK 97 IN SCHOOL SECTION ADDITION TO CHICAGO IN SECTION 16, TOWNSHIP 39 NORTH, RANGE 14, EAST OF THE THIRD PRINCIPAL MERIDIAN, LYING ABOVE A HORIZONTAL PLANE HAVING AN ELEVATION OF +176.68 FEET ABOVE CHICAGO CITY DATUM, IN COOK COUNTY, ILLINOIS.

PARCEL 2:

EASEMENT FOR THE BENEFIT OF PARCEL 1 AS CREATED BY EASEMENT AGREEMENT AND DECLARATION OF COVENANTS, CONDITIONS, AND RESTRICTIONS, DATED AS OF MAY 6, 2003 AND RECORDED AUGUST 14, 2003 AS DOCUMENT 0322645090 MADE BY AND BETWEEN FEDERAL RESERVE BANK OF CHICAGO, A FEDERALLY CHARTERED CORPORATION AND LASALLE-ADAMS, L.L.C., A DELAWARE LIMITED LIABILITY COMPANY FOR INGRESS, EGRESS, ACCESS AND CIRCULATION OVER AND UPON THE PREMISES AS DESCRIBED AS EXHIBIT "D" ATTACHED THERETO.

Property Address: 208 South LaSalle Street, Chicago, Cook County, Illinois

PIN: 17-16-220-001-0000



# UNOFFICIAL COPY

## EXHIBIT B TO DEED

### PERMITTED EXCEPTIONS

1. REAL ESTATE TAXES NOT YET DUE OR PAYABLE.
2. THE FOLLOWING ENCROACHMENTS AS DISCLOSED ON THE PLAT OF SURVEY NUMBER 2006-06470-001 PREPARED BY GREMLEY & BIEDERMANN DATED JULY 10, 2006, RECERTIFIED TO ALTA FEBRUARY 5, 2008 PER ORDER NUMBER 2008-10351 AND LAST REVISED FEBRUARY 22, 2008:
  - NORTH FACE OF CORNICE 2.13 TO 2.18 FEET NORTH AT 5TH FLOOR
  - EAST FACE OF CORNICE 2.01 TO 2.19 FEET EAST AT 5TH FLOOR
  - SOUTH FACE OF CORNICE 2.10 TO 2.33 FEET SOUTH AT 5TH FLOOR
  - WEST FACE OF CORNICE 1.95 TO 2.05 FEET WEST AT 5TH FLOOR
  - NORTH FACE OF CORNICE .84 TO .87 FEET NORTH AT 19TH FLOOR
  - EAST FACE OF CORNICE .92 TO 1.05 FEET EAST AT 19TH FLOOR
  - SOUTH FACE OF CORNICE .83 TO .97 FEET SOUTH AT 19TH FLOOR
  - WEST FACE OF CORNICE .75 TO .86 FEET WEST AT 19TH FLOOR
  - CANOPY BY 10.9 FEET
3. ENCROACHMENT OF UNDERGROUND VAULT AS DISCLOSED BY GRATES OVER VAULT AND TRAP DOOR ONTO PUBLIC PROPERTY SOUTH AND ADJOINING AS DISCLOSED BY AFORESAID SURVEY.
4. UNRECORDED EASEMENTS IN FAVOR OF PUBLIC AND QUASI-PUBLIC UTILITY COMPANIES FOR THE RIGHT TO MAINTAIN AND REPAIR STORM CATCH BASINS, WATER MANHOLES, UNCLASSIFIED MANHOLES, FIRE HYDRANT, INLETS, ELECTRIC LIGHT POLE AND METER TOGETHER WITH THE RIGHT OF ACCESS THERETO AS DISCLOSED BY AFORESAID SURVEY. (AFFECTS ONLY LAND DESCRIBED PARCEL 2)
5. TERMS, PROVISIONS AND CONDITIONS RELATING TO ANY OBLIGATION CONTAINED IN THE EASEMENT DESCRIBED AS PARCEL 2, CONTAINED IN THE INSTRUMENT CREATING SAID EASEMENT.
6. TERMS AND PROVISIONS CONTAINED IN THE PRESERVATION EASEMENT MADE BY AND BETWEEN 208 S. LASALLE, LLC AND THE LANDMARKS PRESERVATION COUNCIL OF ILLINOIS DATED March 5, 2008 AND RECORDED WITH THE RECORDER ON March 6, 2008 AS DOCUMENT NO. 0806641189.
7. EXISTING UNRECORDED LEASES AND ALL RIGHTS THEREUNDER OF THE LESSEES AND OF ANY PERSON OR PARTY CLAIMING BY, THROUGH OR UNDER THE LESSEES, NONE OF WHICH LESSEES HAVE



# UNOFFICIAL COPY

- ANY OPTIONS OR RIGHTS TO PURCHASE ANY PORTION OF THE REAL ESTATE.
8. MEMORANDUM OF MANAGEMENT AGREEMENT RECORDED JUNE 20, 2007 AS DOCUMENT 0717122071 MADE BY AND BETWEEN 208 S. LASALLE, LLC, (OWNER) AND MARRIOTT HOTEL SERVICES, INC. (MANAGER).
  9. ANY LIEN, OR RIGHT TO A LIEN IN FAVOR OF MARK I RESTORATION COMPANY AND NORTHPOINT CONSTRUCTION SERVICES, INC. AND ANY PARTIES CLAIMING BY THROUGH OR UNDER, FOR SERVICES, LABOR OR MATERIAL, HERETOFORE OR HEREAFTER FURNISHED, IMPOSED BY LAW AND NOT SHOWN BY THE PUBLIC RECORDS.
  10. THE LAND LIES WITHIN THE BOUNDARIES OF A SPECIAL SERVICE AREA AS DISCLOSED BY ORDINANCE RECORDED AS DOCUMENT 91075841, AND IS SUBJECT TO ADDITIONAL TAXES UNDER THE TERMS OF SAID ORDINANCE AND SUBSEQUENT RELATED ORDINANCES.
  11. ENCROACHMENT OF THE SIGN LOCATED MAINLY ON THE REAL ESTATE ONTO THE PROPERTY NORTHEAST AND ADJOINING AND OF THE AIR CONDITIONER PAD ON TO THE PROPERTY SOUTH AND ADJOINING BY UNDISCLOSED AMOUNTS, AS DISCLOSED ON AFORESAID SURVEY.
  12. PERMANENT INJUNCTION ENTERED IN CASE 92M1401987 PROVIDING THAT THE 22ND FLOOR OF BUILDING ON THE REAL ESTATE NOT BE RENTED, LEASED, USED OR OCCUPIED UNTIL FURTHER ORDER OF COURT, A COPY OF WHICH WAS RECORDED AS DOCUMENT 93882962.