

UNOFFICIAL COPY

QUIT CLAIM DEED ILLINOIS STATUTORY



Doc#: 0807134038 Fee: \$42.00
Eugene "Gene" Moore RHSP Fee: \$10.00
Cook County Recorder of Deeds
Date: 03/11/2008 10:19 AM Pg: 1 of 4

The Grantor(s), **Mark C. James, and Courtney James, a married couple,** of 230 W. Division, Unit 1506, City of Chicago, County of Cook, State of Illinois, for and in consideration of (\$10.00) TEN & 00/100 Dollars and other good and valuable consideration in hand paid, CONVEY(S) and QUIT CLAIMS to **Olympic Real Estate, LLC**, an Illinois Limited Liability Company of the City of Chicago, County of Cook,

all interest in the following described Real Estate situated in the County of Cook, in the State of Illinois, to wit:

See Attached Exhibit A


SUBJECT TO: Covenants, conditions and restrictions of record, private, public and utility easements and roads and highways

Hereby releasing and waiving all rights under and by virtue of the Homestead Exemption Laws of the State of Illinois.

Permanent Index Number(s): 17-09-301-004-0000

Property Address: 650 West Wayman, Unit 301C & S-14, Chicago, Illinois, 60664

Dated this 9th day of January, 2008

 (SEAL)

Mark C. James

 (SEAL)

Courtney James

Exempt under Real Estate Transfer Tax Law 35 ILCS 400.0/1-1
sub par. E and Cook County Ord. 93-0-27 par. E


Date 3-11-08 Sign. 


UNOFFICIAL COPY

STATE OF ILLINOIS)
)
COUNTY OF COOK)ss.
)

I, the undersigned Notary Public in and for said County, in the State aforesaid, CERTIFY THAT **Mark C. James & Courtney James** personally known to me to be the same person(s) whose name(s) are subscribed to the foregoing instrument, appeared before me this day in person, and acknowledged that they signed and delivered the instrument as their free and voluntary act, for the uses and purposes set forth.

Given under my hand and notarial seal this 9 day of January, 2008


Notary Public



Prepared By: Economopoulos & Associates, P.C.
360 N. Michigan Ave. Suite 1116
Chicago, IL 60601

Mail To:
Mark C. James
230 W. Division, Unit 1506
Chicago, Illinois, 60610

Name & Address of Taxpayer:
Mark C. James
230 W. Division, Unit 1506
Chicago, Illinois, 60610

Property of Cook County Clerk's Office

PARCEL 1:**UNOFFICIAL COPY**

UNIT 301C IN THE TRIO I CONDOMINIUMS AS DELINEATED ON A SURVEY OF THE FOLLOWING DESCRIBED PROPERTY:

LOTS 1 TO 11, BOTH INCLUSIVE, IN BLOCK 62 IN CANAL TRUSTEE'S SUBDIVISION OF LOTS AND BLOCKS IN THE ORIGINAL TOWN OF CHICAGO IN THE SOUTHWEST 1/4 OF SECTION 9, TOWNSHIP 39 NORTH, RANGE 14 EAST OF THE THIRD PRINCIPAL MERIDIAN, EXCEPTING THEREFROM THE INTEREST ACCRUING TO SAID LOTS IN AND TO VACATED CARROLL AVENUE NORTH AND ADJOINING SAID LOTS AND ALSO EXCEPTING THEREFROM THAT PART THEREOF CONVEYED TO THE NORTH SUBURBAN MASS TRANSIT, A MUNICIPAL CORPORATION OF ILLINOIS BY DEED RECORDED MARCH 5, 1976 AS DOCUMENT NUMBER 23408724, AS CORRECTED BY DEED RECORDED NOVEMBER 14, 1978 AS DOCUMENT NUMBER 24716776, DESCRIBED AS FOLLOWS: BEGINNING AT THE NORTHWEST CORNER OF SAID LOT 11 AND RUNNING THENCE SOUTH ALONG THE WEST LINE OF SAID LOT 11 A DISTANCE OF 6.96 FEET; THENCE EAST ALONG A STRAIGHT LINE A DISTANCE OF 317.52 FEET TO A POINT ON THE EAST LINE OF SAID LOT 1, WHICH IS 6.98 FEET SOUTH FROM THE NORTHEAST CORNER OF SAID LOT 1; THENCE NORTH ALONG SAID EAST LINE OF LOT 1 SAID DISTANCE OF 6.98 FEET TO THE NORTHEAST CORNER OF SAID LOT 1; AND THENCE WEST ALONG THE NORTH LINE OF SAID LOTS 1 TO 11, BOTH INCLUSIVE, A DISTANCE OF 317.51 FEET TO THE POINT OF BEGINNING OF THE PARCEL HEREIN EXCEPTED.

THAT PART OF ABOVE DESCRIBED AS FOLLOWS: COMMENCING AT THE SOUTHEAST CORNER OF SAID LOT 1, THENCE NORTH 89 DEGREES 54 MINUTES 57 SECONDS WEST 27.39 FEET ALONG THE SOUTH LINE OF SAID LOT 1 THROUGH 11 TO THE POINT OF BEGINNING; THENCE CONTINUING NORTH 89 DEGREES 54 MINUTES 57 SECONDS WEST 70.61 FEET ALONG SAID SOUTH LINE OF LOT 1 THROUGH 11; THENCE NORTH 00 DEGREES 09 MINUTES 05 SECONDS EAST 72.59 FEET; THENCE SOUTH 89 DEGREES 59 MINUTES 27 SECONDS WEST 7.10 FEET; THENCE SOUTH 00 DEGREES 03 MINUTES 41 SECONDS WEST 0.54 FEET; THENCE SOUTH 89 DEGREES 59 MINUTES 27 SECONDS WEST 11.42 FEET; THENCE NORTH 00 DEGREES 00 MINUTES 33 SECONDS WEST 24.60 FEET; THENCE NORTH 89 DEGREES 59 MINUTES 27 SECONDS EAST 89.08 FEET; THENCE SOUTH 00 DEGREES 05 MINUTES 05 SECONDS WEST 96.76 FEET TO THE POINT OF BEGINNING, ALL IN COOK COUNTY, ILLINOIS, AS DELINEATED ON THE SURVEY ATTACHED TO THE DECLARATION AFORESAID RECORDED AS DOCUMENT 0723403023.

PARCEL 2:

THE (EXCLUSIVE) RIGHT TO THE USE OF S-14, A LIMITED COMMON ELEMENT, AS DELINEATED ON THE SURVEY ATTACHED TO THE DECLARATION AFORESAID RECORDED AS DOCUMENT 0723403023.

GRANTOR ALSO HEREBY GRANTS TO THE GRANTEE, ITS SUCCESSORS AND ASSIGNS, AS RIGHTS AND EASEMENTS APPURTENANT TO THE ABOVE DESCRIBED REAL ESTATE, THE RIGHTS AND EASEMENTS FOR THE BENEFIT OF SAID PROPERTY SET FORTH IN THE DECLARATION OF CONDOMINIUM, AFORESAID, AND GRANTOR RESERVES TO ITSELF, ITS SUCCESSORS AND ASSIGNS, THE RIGHTS AND EASEMENTS SET FORTH IN SAID DECLARATION FOR THE BENEFIT OF THE REMAINING PROPERTY DESCRIBED THEREIN.

THIS DEED IS SUBJECT TO ALL RIGHTS, EASEMENTS COVENANTS, CONDITIONS, RESTRICTIONS AND RESERVATIONS CONTAINED IN SAID DECLARATION THE SAME AS THOUGH THE PROVISIONS OF SAID DECLARATION WERE RECITED AND STIPULATED AT LENGTH HEREIN.

COMMONLY KNOWN AS: 650 W. WAYMAN STREET, UNIT 301C, CHICAGO, ILLINOIS

PINS: 17-09-301-004-0000 (AFFECTS THE UNDERLYING LAND AND OTHER PROPERTY)

UNOFFICIAL COPY

STATEMENT BY GRANTOR AND GRANTEE

The grantor or his agent affirms that, to the best of his knowledge, the name of the grantee shown on the deed or assignment of beneficial interest in a land trust is either a natural person, an Illinois corporation or foreign corporation authorized to do business or acquire and hold title real estate in Illinois, a partnership authorized to do business or acquire and hold title to real estate in Illinois, or other entity recognized person and authorized to do business or acquire title to real estate under the laws of the State of Illinois.

Dated Jan 9, 2008 Signature: [Signature]
Grantor or Agent

Subscribed and sworn to before me by the said _____ this 9 day of January, 2008

Notary Public [Signature]



The grantee or his agent affirms and verifies that the name of the grantee shown on the deed or assignment of beneficial interest in a land trust either a natural person, an Illinois corporation or foreign corporation authorized to do business or acquire and hold title to real estate in Illinois, a partnership authorized to do business or acquire and hold title to real estate in Illinois, or other entity recognized as a person and authorized to do business or acquire and hold title to real estate under the laws of the State of Illinois.

Dated _____, 2007 Signature: [Signature]
Grantee or Agent

Subscribed and sworn to before me by the said _____ this 9 day of January, 2008
Signature: [Signature]
Grantee or Agent

Notary Public [Signature]



Note: Any person who knowingly submits a false statement concerning the identity of a grantee shall be guilty of a Class C misdemeanor for the first offense and of a Class A misdemeanor for subsequent offenses.

(Attach to deed or ABI to be recorded in Cook County, Illinois, if exempt under the provisions of Section 4 of the Illinois Real Estate Transfer Tax Act.)