


UNOFFICIAL COPY


ALLIED ASPHALT PAVING
COMPANY




By: Its authorized agent
and attorney

STATE OF ILLINOIS)
)
COUNTY OF COOK)

That Affiant, Andrew B. Fuller, being first duly sworn under oath, deposes and says that he is one of the attorneys for the Claimant, that he has read the foregoing notice and claim for lien and knows the contents thereof, and that all the statements contained therein are true.




Subscribed and sworn before me this 11th day of March, 2008.


Notary Public

Prepared by/return to:

Andrew B. Fuller.
Fuller and Berres
69 South Barrington Road
South Barrington, Illinois 60010



UNOFFICIAL COPY

98674161

Page 2 of 5

EXHIBIT "A"

Legal Description

PARCEL 1:

THAT PART OF THE WEST 1/2 OF THE NORTHEAST 1/4 OF SECTION 30, TOWNSHIP 41 NORTH, RANGE 12 EAST OF THE THIRD PRINCIPAL MERIDIAN, LYING EAST OF THE EAST LINE OF THE DES PLAINES VALLEY RAILWAY COMPANY RIGHT OF WAY, AND SOUTH OF A LINE 14.70 FEET NORTH OF THE EAST AND WEST CENTER LINE OF THE NORTH 1/2 OF SAID SECTION 30, AND LYING NORTH OF THE SOUTH 675.74 FEET AS MEASURED ON THE EAST AND WEST LINES THEREOF, DESCRIBED AS FOLLOWS:

COMMENCING AT THE POINT OF INTERSECTION OF THE WEST LINE OF WOLF ROAD WITH THE SOUTH LINE OF THE ABOVE DESCRIBED TRACT, SAID POINT BEING 50.05 FEET WESTERLY OF THE SOUTHEAST CORNER THEREOF; THENCE WESTERLY ON THE SOUTH LINE OF SAID TRACT, 670.50 FEET; THENCE NORTH, PERPENDICULAR TO SAID SOUTH LINE 667.50 FEET TO A POINT OF INTERSECTION WITH THE NORTH LINE OF SAID TRACT; THENCE EASTERLY ON THE NORTH LINE OF SAID TRACT, 700.25 FEET TO A POINT OF INTERSECTION WITH THE WEST LINE OF WOLF ROAD, BEING 50.05 FEET WESTERLY OF THE NORTHEAST CORNER OF SAID TRACT; THENCE SOUTH ON THE WEST LINE OF WOLF ROAD 667.28 FEET TO THE PLACE OF BEGINNING, ALL IN COOK COUNTY, ILLINOIS.

PARCEL 2:


THAT PART OF THE WEST 1/2 OF THE NORTHEAST 1/4 OF SECTION 30, TOWNSHIP 41 NORTH, RANGE 12, EAST OF THE THIRD PRINCIPAL MERIDIAN, LYING EAST OF THE EAST LINE OF THE DES PLAINES VALLEY RAILWAY COMPANY RIGHT OF WAY AND SOUTH OF A LINE 14.70 FEET NORTH OF THE EAST AND WEST CENTER LINE OF THE NORTH 1/2 OF SAID SECTION 30, AND LYING NORTH OF THE SOUTH 675.74 FEET AS MEASURED ON THE EAST AND WEST LINES THEREOF, EXCEPTING FROM THE ABOVE DESCRIBED TRACT OF LAND THAT PART THEREOF WHICH LIES EAST OF A LINE DESCRIBED AS FOLLOWS:

COMMENCING AT A POINT ON THE SOUTH LINE OF SAID TRACT, WHICH IS 720.55 FEET WESTERLY OF THE SOUTHEAST CORNER OF SAID TRACT (AS MEASURED ALONG THE SOUTH LINE OF SAID TRACT); THENCE NORTH PERPENDICULAR TO THE SOUTH LINE OF SAID TRACT, 667.50 FEET TO A POINT ON THE NORTH LINE SAID TRACT WHICH IS 750.30 FEET WESTERLY OF THE NORTHEAST CORNER OF SAID TRACT (AS MEASURED ALONG THE NORTH LINE OF SAID TRACT), ALL IN COOK COUNTY, ILLINOIS.

PARCEL 3:

THAT PART OF LOT 1 IN GREWE'S SUBDIVISION OF THAT PART OF THE NORTHWEST FRACTIONAL 1/4 AND THE WEST 1/2 OF THE WEST 1/2 OF THE NORTHEAST 1/4 OF SECTION 30, TOWNSHIP 41 NORTH, RANGE 12, EAST OF THE THIRD PRINCIPAL MERIDIAN, LYING NORTH OF A LINE 14.70 FEET NORTH OF THE EAST AND WEST CENTER LINE OF THE NORTH 1/2 OF AFORESAID SECTION 30 (EXCEPT THE RIGHT OF WAY OF THE DES PLAINES VALLEY RAILROAD) DESCRIBED AS FOLLOWS:

P. I. N. 09-30-200-017-0000;
09-30-200-016-0000;
09-30-200-015-0000;



UNOFFICIAL COPY

98674161 Page 3 of 5

COMMENCING AT THE SOUTHWEST CORNER OF AFORESAID LOT 1, THENCE NORTH 87 DEGREES 20 MINUTES 30 SECONDS EAST IN ITS SOUTH LINE, A DIST OF 0.79 FEET TO THE PLACE OF BEGINNING OF THE FOLLOWING DESCRIBED TRACT OF LAND; THENCE CONTINUING NORTH 87 DEGREES 20 MINUTES 30 SECONDS EAST ON AFORESAID SOUTH LINE, A DISTANCE OF 395.22 FEET TO A POINT; THENCE NORTH 0 DEGREE 09 MINUTES 48 SECONDS WEST IN A LINE, A DISTANCE OF 240.94 FEET TO A POINT; THENCE SOUTH 87 DEGREES 20 MINUTES 30 SECONDS WEST IN A LINE, A DISTANCE OF 29.76 FEET TO A POINT OF INTERSECTION WITH A CURVED LINE; THENCE SOUTHWESTERLY ON AFORESAID CURVED LINE CONVEX TO THE SOUTHEAST AND HAVING A RADIUS OF 524.05 FEET, AN ARC DISTANCE OF 102.56 FEET AND WHOSE CHORD LENGTH IS 102.40 FEET AND BEARS SOUTH 65 DEGREES 57 MINUTES 03 SECONDS WEST; THENCE SOUTH 71 DEGREES 33 MINUTES 27 SECONDS WEST IN A LINE, TANGENT TO THE AFORESAID CURVE, A DISTANCE OF 57.59 FEET TO A POINT OF TANGENCY WITH A CURVED LINE; THENCE SOUTHWESTERLY ON LAST DESCRIBED CURVED LINE, CONVEX TO THE NORTHWEST AND HAVING A RADIUS OF 360.00 FEET, AN ARC DISTANCE OF 301.93 FEET AND WHOSE CHORD LENGTH IS 293.16 FEET AND BEARS SOUTH 47 DEGREES 31 MINUTES 50 SECONDS WEST, TO THE PLACE OF BEGINNING, IN COOK COUNTY, ILLINOIS.

Cook County Clerk's Office