

UNOFFICIAL COPY

1 of 1 10940642,642C



**PREPARED BY AND WHEN
RECORDED MAIL TO:**

Troutman Sanders LLP
The Chrysler Building
405 Lexington Avenue
New York, New York 10174
Attention: Mitchell Fenton, Esq.
Reference: Palmer House Hotel

Doc#: 0810731063 Fee: \$124.00
Eugene "Gene" Moore RHSP Fee: \$10.00
Cook County Recorder of Deeds
Date: 04/16/2008 12:06 PM Pg: 1 of 45

SPACE ABOVE THIS LINE FOR RECORDER'S USE

THOR PALMER HOUSE HOTEL & SHOPS LLC

and

THOR PALMER HOUSE HOTEL LLC (collectively, Mortgagor)

to

ANGLO IRISH BANK CORPORATION PLC,
as Administrative Agent
(Mortgagee)

**SECOND AMENDMENT TO MORTGAGE, SECURITY AGREEMENT
AND FIXTURE FILING**

Dated: As of March 26, 2008

Property Location:
17 East Monroe Street
Chicago, Illinois
County of Cook

TAX #s 17-15-102-005,006,010,011

44

UNOFFICIAL COPY

SECOND AMENDMENT TO MORTGAGE, SECURITY AGREEMENT AND FIXTURE FILING

This SECOND AMENDMENT TO MORTGAGE, SECURITY AGREEMENT AND FIXTURE FILING (herein, this "Agreement") is made as of March 26, 2008, between **THOR PALMER HOUSE HOTEL & SHOPS LLC**, a Delaware limited liability, having an office Thor Equities, LLC, 25 West 39th Street, New York, New York 10018 ("**Borrower**"), and **THOR PALMER HOUSE HOTEL LLC**, a Delaware limited liability company, having an office at c/o Thor Equities, Inc. 139 Fifth Avenue, New York, New York 10010 ("**Hotel Lessee**"; Borrower and Hotel Lessee are referred to herein collectively as "**Mortgagor**") to **ANGLO IRISH BANK CORPORATION PLC**, a limited public company organized under the laws of the Republic of Ireland having its principal place of business at 18/21 St. Stephen's Green, Dublin 2, Ireland, and an address at 222 East 41st Street, 24th Floor, New York, New York 10017, as Administrative Agent for the Lenders referred to below (together with its successors and assigns, hereinafter referred to as "**Mortgagee**").

RECITALS:

A. Borrower is the owner of fee simple title to certain parcel(s) of real property known as 17 East Monroe Street and located in Chicago, Illinois, and further described on Exhibit A.

B. The lenders described in the Loan Agreement described below made a loan in the original principal amount of up to Three Hundred Seven Million Seven Hundred Thousand and No/100 Dollars (\$307,700,000.00) (the "**Loan**") to Borrower pursuant to the terms and conditions of that certain Loan Agreement between Borrower and Mortgagee, dated as of December 11, 2006, as amended by that certain First Amendment to Loan Agreement, dated as of February 7, 2007, as further amended by that certain Second Amendment to Loan Agreement dated as of March 3, 2008, and as further amended by that certain Third Amendment to Loan Agreement dated the date hereof (collectively, "**Loan Agreement**") (as the same may hereafter be amended, restated, replaced, supplemented, renewed, extended or otherwise modified from time to time), and evidenced by that certain Promissory Note A given by Borrower, dated as of December 11, 2006, in the original principal amount of One Hundred Fifty Million and No/100 Dollars (\$150,000,000.00) (which Promissory Note A was split into three *pari passu* notes each in the principal amount of Fifty Million and No/100 Dollars (\$50,000,000.00)), (as the same may hereafter be amended, restated, replaced, supplemented, renewed, extended or otherwise modified from time to time), and that certain Promissory Note B given by Borrower, dated as of December 11, 2006, in the original principal amount of One Hundred Fifty Seven Million Seven Hundred Thousand and No/100 Dollars (\$157,700,000.00), (as the same may hereafter be amended, restated, replaced, supplemented, renewed, extended or otherwise modified from time to time), and secured by, *inter alia*, that certain Mortgage by Borrower to Mortgagee, dated as of December 11, 2006, and recorded on December 12, 2007 in Cook County, Illinois, as document no. 0634644080 (the "**Original Mortgage**"), as amended by that certain First Amendment to Mortgage, Security Agreement and Fixture Filing between Borrower and Mortgagee, dated as of

UNOFFICIAL COPY

February 29, 2008, and recorded on March 4, 2008 in Cook County, Illinois, as document no. 0806403011 (Original Mortgage, as so amended, the “Existing Mortgage”).

C. Mortgagor and Mortgagee desire to amend the Existing Mortgage as hereinafter provided

D. For consideration of the sum of Ten and No/100 Dollars (US\$10.00) and other good and valuable consideration, the receipt and sufficiency of which is acknowledged, the parties hereto hereby covenant, agree, represent and warrant that the Mortgage is modified and amended as hereinafter provided.

AGREEMENT:

1. All capitalized terms used but not defined in this Agreement shall have the respective meanings given them in the Loan Agreement.

2. Recitals “C” “D” and “E” of the Existing Mortgage are hereby deleted and replaced with the following:

“C. Pursuant to a certain Loan Agreement, dated as of December 11, 2006, as amended by that certain First Amendment to Loan Agreement, dated as of February 7, 2007, as further amended by that certain Second Amendment to Loan Agreement dated as of February 29, 2008, and as further amended by that certain Third Amendment to Loan Agreement dated the date hereof (collectively, “**Loan Agreement**”) (as amended, modified, restated, consolidated or supplemented from time to time) among Borrower, Administrative Agent and the Lenders defined therein (the “**Lenders**”), the Lenders, have agreed to make a secured loan to Borrower in the maximum principal amount of up to \$307,700,000.00 (the “**Loan**”). The Loan is evidenced by that certain Promissory Note A given by Borrower, dated as of December 11, 2006, in the original principal amount of One Hundred Fifty Million and No/100 Dollars (\$150,000,000.00) (which Promissory Note A was split into three *pari passu* notes each in the principal amount Fifty Million and No/100 Dollars (\$50,000,000.00)) (as the same may hereafter be amended, restated, replaced, supplemented, renewed, extended or otherwise modified from time to time), and that certain Promissory Note B given by Borrower, dated as of December 11, 2006, in the original principal amount of One Hundred Fifty Seven Million Seven Hundred Thousand and No/100 Dollars (\$157,700,000.00), (as the same may hereafter be amended, restated, replaced, supplemented, renewed, extended or otherwise modified from time to time, collectively, the “**Note**”).

“D. Concurrently with the execution and delivery of the First Amendment to Loan Agreement and First Amendment to Mortgage, Security Agreement and Fixture Filing, Borrower entered into the \$181,350,000.00 Senior Swap Agreement and the Collateral Assignment of the \$181,350,000.00 Senior Swap Agreement

“E. Concurrently with the execution and delivery of this Agreement, Borrower and Swap Provider are entering into the \$126,350,000.00 Senior Swap Agreement and the Junior

UNOFFICIAL COPY

Swap Agreement (each as defined in the Loan Agreement) and Borrower is entering into a Collateral Assignment of \$126,350,000.00 Senior Swap Agreement in favor of Agent.”

3. This first paragraph of the Mortgage immediately following the heading “AGREEMENT” (which occurs after the Mortgage Recitals) beginning with the words “To secure” and ending with the words “Hotel Lease” is deleted and replace with the following:

To secure (i) the payment of the Note and all sums which may or shall become due thereunder or under any of the other documents evidencing, securing or executed in connection with the Loan (the Note, this Mortgage, the Loan Agreement, the Senior Swap Agreement, the Collateral Assignment of Senior Swap Agreement and such other documents, as any of the same may, from time to time, be modified, amended or supplemented, being hereinafter collectively referred to as the “*Senior Loan Documents*”), including (x) the payment of interest and other amounts which would accrue and become due but for the filing of a petition in bankruptcy (whether or not a claim is allowed against Mortgagor for such interest or other amounts in any such bankruptcy proceeding) or the operation of the automatic stay under Section 362(a) of Title 11 of the United States Code (the “*Bankruptcy Code*”) and (y) the costs and expenses of enforcing any provision of any Senior Loan Document, (ii) the obligations of Hotel Lessee under the Hotel Lessee Guaranty, and (iii) the Junior Swap Agreement (the Senior Loan Documents together with the Junior Swap Agreement, collectively, (the “*Loan Documents*”) (all such sums being hereinafter collectively referred to as the “*Debt*”), Borrower and Hotel Lessee hereby irrevocably mortgage, grant, bargain, sell, convey, transfer, pledge, set over and assign, and grant a security interest, to and in favor of Mortgagee, with power of sale, all of Borrower’s and Hotel Lessee’s right, title and interest now owned or hereafter acquired in and to the Premises, the Improvements and the Hotel Lease.

4. All references in the Loan Agreement to the “Mortgage” shall mean the Existing Mortgage as amended by this Agreement.

5. It is understood and agreed that this Agreement is not and shall not constitute a release from liability of any party or parties whomsoever who may now or hereafter be liable under or on account of any and all of the notes, mortgages, documents and other instruments recited herein (or any portion or particular covenant of the same) or any related or associated loan documents, it being expressly understood and agreed that any and all such parties are and shall remain liable under said notes, mortgages, documents and instruments in favor of Mortgagee.

6. Nothing contained herein shall in any way impair or affect the validity or priority of the Mortgage or constitute a novation.

7. This Agreement shall be binding upon and shall inure to the benefit of the parties hereto and their respect successors and assigns.


8. This Agreement may be executed in counterparts, each of which shall be deemed to be a part of the same agreement.

UNOFFICIAL COPY

9. Mortgagee shall promptly cause this Agreement to be filed, registered or recorded in such manner and in such places as may be required by any present or future law in order to publish notice and fully to protect the lien of the Mortgage upon the interest of Borrower in the Property.

[NO FURTHER TEXT ON THIS PAGE]

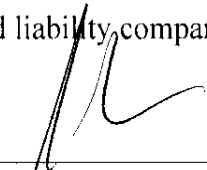
Property of Cook County Clerk's Office



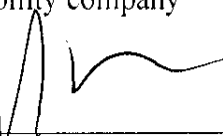
UNOFFICIAL COPY

Mortgagor:

**THOR PALMER HOUSE HOTEL & SHOPS
LLC, a Delaware limited liability company**

By: 
Name: Morris Missry
Title: Vice President

**THOR PALMER HOUSE HOTEL LLC, a
Delaware limited liability company**

By: 
Name: Morris Missry
Title: Vice President


Property of Cook County Clerk's Office

UNOFFICIAL COPY

STATE OF NEW YORK)
) ss.
COUNTY OF NEW YORK)

I, Mia Stevens-Haynes a Notary Public in and for said County, in the State aforesaid, do hereby certify that MORRIS MISSKY the VICE president of Thor Palmer House Hotel & Shops LLC, a Delaware limited liability company, who is personally known to me to be the same person whose name is subscribed to the foregoing instrument as such VICE president, appeared before me this day in person and acknowledged that he/she signed and delivered the said instrument as his/her own free and voluntary act and as the free and voluntary act of said company, for the uses and purposes therein set forth.

GIVEN under my hand and notarial seal, this 18th day of March, 2008.



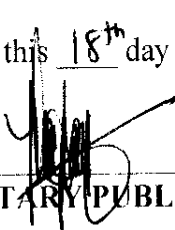
NOTARY PUBLIC
(SEAL)

MIA STEVENS HAYNES
Notary Public, State of New York
No. 02ST6113352
Qualified in New York County
Commission Expires 12/31/10

STATE OF NEW YORK)
) ss.
COUNTY OF NEW YORK)

I, Mia Stevens-Haynes a Notary Public in and for said County, in the State aforesaid, do hereby certify that MORRIS MISSKY the VICE president of Thor Palmer House Hotel LLC, a Delaware limited liability company, who is personally known to me to be the same person whose name is subscribed to the foregoing instrument as such VICE president, appeared before me this day in person and acknowledged that he/she signed and delivered the said instrument as his/her own free and voluntary act and as the free and voluntary act of said company, for the uses and purposes therein set forth.

GIVEN under my hand and notarial seal, this 18th day of March, 2008.



NOTARY PUBLIC
(SEAL)

MIA STEVENS HAYNES
Notary Public, State of New York
No. 02ST6113352
Qualified in New York County
Commission Expires _____

[Signature Page]

UNOFFICIAL COPY

Mortgagee:

ANGLO IRISH BANK CORPORATION PLC

By: _____

Name:

Title:

Michael O Sullivan - Director

Nicholas Lyons - Associate Director

By: _____

Name:


Title:

COUNTY OF DUBLIN, IRELAND) ss.:

On the 9th day of March in the year 2008, before me, the undersigned, a Notary Public in and for said state, personally appeared Nicholas Lyons and Michael O'Sullivan, personally known to me or proved to me on the basis of satisfactory evidence to be the person(s) whose name(s) ~~is~~ (are) subscribed to the within instrument and acknowledged to me that ~~he~~/she/they executed the same in ~~his~~/her/their capacity(ies), and that by ~~his~~/her/their signature(s) on the instrument, the person(s), or the entity upon behalf of which the person(s) acted, executed the instrument.

Notary Public

[SEAL]



UNOFFICIAL COPY

Property of Cook County Clerk's Office

APOSTILLE
(Convention de La Haye du 5 octobre 1961)

1. Country Ireland
 2. To be public document
 3. Authorized by John O'Conna
 4. Capacity Notary Public
 5. Seal/Stamp of _____

Certified


6. at Dublin 7. On 20/03/08
 8. by the Department of Foreign Affairs
 9. No. 14153/08
 10. Signature: Aife Glenn

UNOFFICIAL COPY

EXHIBIT A

Legal Description

Property of Cook County Clerk's Office

A large, stylized handwritten signature in black ink is centered on the page. The signature is highly cursive and loops, partially overlapping the diagonal watermark text.

UNOFFICIAL COPY

BASEMENT 3

HOTEL PARCEL A

UPPER LIMIT -9.67 FEET NO LOWER LIMIT

THAT PART OF A TRACT HEREINAFTER REFERRED TO AS THE PARCEL, SAID TRACT DESCRIBED AS FOLLOWS: PART OF BLOCK 3 IN FRACTIONAL SECTION 15 ADDITION TO CHICAGO IN SECTION 15, TOWNSHIP 39 NORTH, RANGE 14 EAST OF THE THIRD PRINCIPAL MERIDIAN, DESCRIBED AS FOLLOWS: BEGINNING AT THE INTERSECTION OF THE SOUTH LINE OF EAST MONROE STREET WITH THE PRESENT EAST LINE OF SOUTH STATE STREET (BEING A LINE 27 FEET EAST OF AND PARALLEL WITH THE WEST LINE OF SAID BLOCK 3); RUNNING THENCE WITH SAID EAST LINE OF SOUTH STATE STREET, SOUTH $00^{\circ}04'03''$ WEST, 254 FEET 5- 7/16 INCHES, TO A POINT 210 FEET 3 INCHES NORTH OF THE NORTH FACE OF THE REPUBLIC BUILDING, SAID POINT BEING 144.75 FEET NORTH OF THE SOUTH LINE OF LOT 10 IN BLOCK 3 AS MEASURED ON THE WEST LINE OF PREMISES IN QUESTION; THENCE NORTH $89^{\circ}32'49''$ EAST ALONG A ESTABLISHED BY AGREEMENT BETWEEN BERTHA HONORE' PALMER AND ANDREA C. HONORE', TRUSTEES OF THE ESTATE OF POTTER PALMER' DECEASED, ETHELBERT W. PEEK, LOUIS FRAZIN AND ABRAHAM M. OPENHEIM, DATED JANUARY 23, 1907, RECORDED IN THE RECORDER'S OFFICE IN COOK COUNTY, ILLINOIS, IN BOOK 19104, PAGE 86 AS DOCUMENT 8030340, SAID LINE INTERSECTING THE WEST LINE OF THE 12 FOOT ALLEY RUNNING NORTH AND SOUTH THROUGH THE SOUTH PART OF SAID BLOCK 3 AT A POINT 144.52 FEET NORTH OF THE SOUTH LINE OF LOT 10 IN BLOCK 3, 159 FEET 10 1/2 INCHES MORE OR LESS, TO A POINT 6 FEET EAST OF THE WEST LINE OF LOT 8 IN SAID BLOCK 3 AND IN THE EAST LINE OF THE 12 FOOT ALLEY RUNNING NORTH AND SOUTH THROUGH THE SOUTH PART OF SAID BLOCK 3; THENCE SOUTH $00^{\circ}01'23''$ WEST WITH THE EAST LINE OF SAID ALLEY, 9 FEET 8-7/8 INCHES TO A POINT 22 FEET 3-5/8 INCHES SOUTH OF THE NORTH LINE OF SAID LOT 8; THENCE NORTH $89^{\circ}35'37''$ EAST PARALLEL WITH AND 22 FEET 3-5/8 INCHES SOUTH OF THE NORTH LINE OF SAID LOT 8, BEING THE NORTH LINE OF AN 18 FOOT ALLEY, 174 FEET 10-5/8 INCHES TO THE PRESENT WEST LINE OF SOUTH WABASH AVENUE; THENCE NORTH $00^{\circ}00'27''$ EAST WITH SAID WEST LINE OF SOUTH WABASH AVENUE, 163.04 FEET; THENCE NORTH $89^{\circ}59'33''$ WEST, 85.20 FEET; THENCE NORTH $00^{\circ}00'27''$ EAST, 100.12 FEET TO THE PRESENT SOUTH LINE OF EAST MONROE STREET; THENCE SOUTH $89^{\circ}42'31''$ WEST WITH SAID SOUTH LINE 249.17 FEET TO THE PLACE OF BEGINNING OF SAID TRACT; SAID PARCEL LYING BELOW THE HORIZONTAL PLANE HAVING AN ELEVATION OF -9.67 FEET CHICAGO CITY DATUM AND LYING WITHIN THE ENTIRE HORIZONTAL BOUNDARY OF SAID TRACT PROJECTED VERTICALLY, IN SAID COOK COUNTY, ILLINOIS.

BASEMENT 2

HOTEL PARCEL B

UPPER LIMIT 1.15 FEET LOWER LIMIT -9.67 FEET

THAT PART OF A TRACT HEREINAFTER REFERRED TO AS THE PARCEL, SAID TRACT DESCRIBED AS FOLLOWS: PART OF BLOCK 3 IN FRACTIONAL SECTION 15 ADDITION TO CHICAGO IN SECTION 15, TOWNSHIP 39 NORTH, RANGE 14 EAST OF THE THIRD PRINCIPAL MERIDIAN, DESCRIBED AS FOLLOWS: BEGINNING AT THE INTERSECTION OF THE SOUTH LINE OF EAST MONROE STREET WITH THE PRESENT EAST LINE OF SOUTH STATE STREET (BEING A LINE 27 FEET EAST OF AND PARALLEL WITH THE WEST LINE OF SAID BLOCK 3);

UNOFFICIAL COPY

RUNNING THENCE WITH SAID EAST LINE OF SOUTH STATE STREET, SOUTH 00°04'03" WEST, 254 FEET 5- 7/16 INCHES, TO A POINT 210 FEET 3 INCHES NORTH OF THE NORTH FACE OF THE REPUBLIC BUILDING, SAID POINT BEING 144.75 FEET NORTH OF THE SOUTH LINE OF LOT 10 IN BLOCK 3 AS MEASURED ON THE WEST LINE OF PREMISES IN QUESTION; THENCE NORTH 89°32'49" EAST ALONG A ESTABLISHED BY AGREEMENT BETWEEN BERTHA HONORE' PALMER AND ANDREA C. HONORE', TRUSTEES OF THE ESTATE OF POTTER PALMER' DECEASED, ETHELBERT W. PEEK, LOUIS FRAZIN AND ABRAHAM M. OPENHEIM, DATED JANUARY 23, 1907, RECORDED IN THE RECORDER'S OFFICE IN COOK COUNTY, ILLINOIS, IN BOOK 19104, PAGE 86 AS DOCUMENT 8030340, SAID LINE INTERSECTING THE WEST LINE OF THE 12 FOOT ALLEY RUNNING NORTH AND SOUTH THROUGH THE SOUTH PART OF SAID BLOCK 3 AT A POINT 144.52 FEET NORTH OF THE SOUTH LINE OF LOT 10 IN BLOCK 3, 159 FEET 10 ½ INCHES MORE OR LESS, TO A POINT 6 FEET EAST OF THE WEST LINE OF LOT 8 IN SAID BLOCK 3 AND IN THE EAST LINE OF THE 12 FOOT ALLEY RUNNING NORTH AND SOUTH THROUGH THE SOUTH PART OF SAID BLOCK 3; THENCE SOUTH 00°01'23" WEST WITH THE EAST LINE OF SAID ALLEY, 9 FEET 8-7/8 INCHES TO A POINT 22 FEET 3-5/8 INCHES SOUTH OF THE NORTH LINE OF SAID LOT 8; THENCE NORTH 89°35'37" EAST PARALLEL WITH AND 22 FEET 3-5/8 INCHES SOUTH OF THE NORTH LINE OF SAID LOT 8, BEING THE NORTH LINE OF AN 18 FOOT ALLEY, 174 FEET 10-5/8 INCHES TO THE PRESENT WEST LINE OF SOUTH WABASH AVENUE; THENCE NORTH 00°00'27" EAST WITH SAID WEST LINE OF SOUTH WABASH AVENUE 163.04 FEET; THENCE NORTH 89°59'33" WEST, 85.20 FEET; THENCE NORTH 00°00'27" EAST, 100.12 FEET TO THE PRESENT SOUTH LINE OF EAST MONROE STREET; THENCE SOUTH 89°42'31" WEST WITH SAID SOUTH LINE 249.17 FEET TO THE PLACE OF BEGINNING OF SAID TRACT; SAID PARCEL LYING BELOW THE HORIZONTAL PLANE HAVING AN ELEVATION OF 1.15 FEET CHICAGO CITY DATUM AND LYING ABOVE THE HORIZONTAL PLANE HAVING AN ELEVATION OF -9.67 FEET CHICAGO CITY DATUM AND LYING WITHIN THE ENTIRE HORIZONTAL BOUNDARY OF SAID TRACT PROJECTED VERTICALLY, EXCEPT THAT PART DESCRIBED AS FOLLOWS: COMMENCING AT THE NORTHWEST CORNER OF SAID TRACT, THENCE SOUTH 00°04'03" WEST ALONG THE WEST LINE OF SAID TRACT, 136.85 FEET TO THE POINT OF BEGINNING; THENCE NORTH 90°00'00" EAST, 34.33 FEET; THENCE SOUTH 00°00'00" EAST, 18.19 FEET; THENCE NORTH 90°00'00" WEST, 34.35 FEET TO THE WEST LINE OF SAID TRACT; THENCE NORTH 00°04'03" EAST ALONG SAID WEST LINE, 18.19 FEET TO THE POINT OF BEGINNING, ALSO EXCEPT THAT PART LYING WITHIN SAID TRACT LYING BELOW THE HORIZONTAL PLANE HAVING AN ELEVATION OF 1.15 FEET CHICAGO CITY DATUM AND LYING ABOVE THE HORIZONTAL PLANE HAVING AN ELEVATION OF -9.67 FEET CHICAGO CITY DATUM AND LYING WITHIN THE HORIZONTAL BOUNDARY OF SAID PARCEL PROJECTED VERTICALLY, DESCRIBED AS FOLLOWS: COMMENCING AT THE NORTHWEST CORNER OF SAID TRACT, THENCE SOUTH 00°04'03" WEST ALONG THE WEST LINE OF SAID TRACT, 128.41 FEET; THENCE SOUTH 89° 55' 57" EAST 91.25 FEET TO THE POINT OF BEGINNING; THENCE NORTH 90°00'00" EAST, 7.27 FEET; THENCE SOUTH 00°00'00" EAST, 17.11 FEET; THENCE NORTH 90°00'00" WEST, 7.27 FEET TO THE; THENCE NORTH 00°00'00" EAST 17.11 FEET TO THE POINT OF BEGINNING, IN SAID COOK COUNTY, ILLINOIS.

BASEMENT 1

UNOFFICIAL COPY

HOTEL PARCEL C

UPPER LIMIT 14.68 LOWER LIMIT 1.15

THAT PART OF A TRACT HEREINAFTER REFERRED TO AS THE PARCEL SAID TRACT DESCRIBED AS FOLLOWS: PART OF BLOCK 3 IN FRACTIONAL SECTION 15 ADDITION TO CHICAGO IN SECTION 15, TOWNSHIP 39 NORTH, RANGE 14 EAST OF THE THIRD PRINCIPAL MERIDIAN, DESCRIBED AS FOLLOWS: BEGINNING AT THE INTERSECTION OF THE SOUTH LINE OF EAST MONROE STREET WITH THE PRESENT EAST LINE OF SOUTH STATE STREET (BEING A LINE 27 FEET EAST OF AND PARALLEL WITH THE WEST LINE OF SAID BLOCK 3); RUNNING THENCE WITH SAID EAST LINE OF SOUTH STATE STREET, SOUTH 00°04'03" WEST, 254 FEET 5- 7/16 INCHES, TO A POINT 210 FEET 3 INCHES NORTH OF THE NORTH FACE OF THE REPUBLIC BUILDING, SAID POINT BEING 144.75 FEET NORTH OF THE SOUTH LINE OF LOT 10 IN BLOCK 3 AS MEASURED ON THE WEST LINE OF PREMISES IN QUESTION; THENCE NORTH 89°32'49" EAST ALONG A ESTABLISHED BY AGREEMENT BETWEEN BERTHA HONORE' PALMER AND ANDREA C. HONORE', TRUSTEES OF THE ESTATE OF POTTER PALMER' DECEASED, ETHELBERT W. PEEK, LOUIS FRAZIN AND ABRAHAM M. OPENHEIM, DATED JANUARY 23, 1907, RECORDED IN THE RECORDER'S OFFICE IN COOK COUNTY, ILLINOIS, IN BOOK 19104, PAGE 86 AS DOCUMENT 8030340, SAID LINE INTERSECTING THE WEST LINE OF THE 12 FOOT ALLEY RUNNING NORTH AND SOUTH THROUGH THE SOUTH PART OF SAID BLOCK 3 AT A POINT 144.52 FEET NORTH OF THE SOUTH LINE OF LOT 10 IN BLOCK 3, 159 FEET 10 ½ INCHES MORE OR LESS, TO A POINT 6 FEET EAST OF THE WEST LINE OF LOT 8 IN SAID BLOCK 3 AND IN THE EAST LINE OF THE 12 FOOT ALLEY RUNNING NORTH AND SOUTH THROUGH THE SOUTH PART OF SAID BLOCK 3; THENCE SOUTH 00°01'23" WEST WITH THE EAST LINE OF SAID ALLEY, 9 FEET 8-7/8 INCHES TO A POINT 22 FEET 3-5/8 INCHES SOUTH OF THE NORTH LINE OF SAID LOT 8; THENCE NORTH 89°35'37" EAST PARALLEL WITH AND 22 FEET 3-5/8 INCHES SOUTH OF THE NORTH LINE OF SAID LOT 8, BEING THE NORTH LINE OF AN 18 FOOT ALLEY, 174 FEET 10-5/8 INCHES TO THE PRESENT WEST LINE OF SOUTH WABASH AVENUE; THENCE NORTH 00°00'27" EAST WITH SAID WEST LINE OF SOUTH WABASH AVENUE, 163.04 FEET; THENCE NORTH 89°59'33" WEST, 85.20 FEET; THENCE NORTH 00°00'27" EAST, 100.12 FEET TO THE PRESENT SOUTH LINE OF EAST MONROE STREET; THENCE SOUTH 89°42'31" WEST WITH SAID SOUTH LINE 249.17 FEET TO THE PLACE OF BEGINNING OF SAID TRACT; SAID PARCEL THAT LIES WITHIN SAID TRACT, LYING ABOVE THE HORIZONTAL PLANE HAVING AN ELEVATION OF 1.15 FEET AND BELOW THE HORIZONTAL PLANE HAVING AN ELEVATION OF 14.68 FEET CHICAGO CITY DATUM, THE HORIZONTAL BOUNDARY OF SAID PARCEL PROJECTED VERTICALLY, DESCRIBED AS FOLLOWS: COMMENCING AT THE SOUTHWEST CORNER OF SAID TRACT, THENCE NORTH 00°04'03" WEST ALONG THE WEST LINE OF SAID TRACT, 89.81 FEET, THENCE SOUTH 89°55'57" EAST, 110.73 FEET TO THE POINT OF BEGINNING: THENCE NORTH 00°03'51" EAST, 9.08 FEET; THENCE SOUTH 89°56'10" EAST, 3.91 FEET; THENCE SOUTH 00°03'51" WEST, 9.08 FEET; THENCE NORTH 89°56'06" WEST, 3.91 FEET TO THE POINT OF BEGINNING, IN SAID COOK COUNTY, ILLINOIS.

BASEMENT 1

HOTEL PARCEL D

UPPER LIMIT 14.68 LOWER LIMIT 1.15

UNOFFICIAL COPY

THAT PART OF A TRACT HEREINAFTER REFERRED TO AS THE PARCEL SAID TRACT DESCRIBED AS FOLLOWS: PART OF BLOCK 3 IN FRACTIONAL SECTION 15 ADDITION TO CHICAGO IN SECTION 15, TOWNSHIP 39 NORTH, RANGE 14 EAST OF THE THIRD PRINCIPAL MERIDIAN, DESCRIBED AS FOLLOWS: BEGINNING AT THE INTERSECTION OF THE SOUTH LINE OF EAST MONROE STREET WITH THE PRESENT EAST LINE OF SOUTH STATE STREET (BEING A LINE 27 FEET EAST OF AND PARALLEL WITH THE WEST LINE OF SAID BLOCK 3); RUNNING THENCE WITH SAID EAST LINE OF SOUTH STATE STREET, SOUTH $00^{\circ}04'03''$ WEST, 254 FEET 5- 7/16 INCHES, TO A POINT 210 FEET 3 INCHES NORTH OF THE NORTH FACE OF THE REPUBLIC BUILDING, SAID POINT BEING 144.75 FEET NORTH OF THE SOUTH LINE OF LOT 10 IN BLOCK 3 AS MEASURED ON THE WEST LINE OF PREMISES IN QUESTION; THENCE NORTH $89^{\circ}32'49''$ EAST ALONG A ESTABLISHED BY AGREEMENT BETWEEN BERTHA HONORE' PALMER AND ANDREA C. HONORE', TRUSTEES OF THE ESTATE OF POTTER PALMER' DECEASED, ETHELBERT W. PEEK, LOUIS FRAZIN AND ABRAHAM M. OPENHEIM, DATED JANUARY 23, 1907, RECORDED IN THE RECORDER'S OFFICE IN COOK COUNTY, ILLINOIS, IN BOOK 19104, PAGE 86 AS DOCUMENT 8030340, SAID LINE INTERSECTING THE WEST LINE OF THE 12 FOOT ALLEY RUNNING NORTH AND SOUTH THROUGH THE SOUTH PART OF SAID BLOCK 3 AT A POINT 144.52 FEET NORTH OF THE SOUTH LINE OF LOT 10 IN BLOCK 3, 159 FEET 10 1/2 INCHES MORE OR LESS, TO A POINT 6 FEET EAST OF THE WEST LINE OF LOT 8 IN SAID BLOCK 3 AND IN THE EAST LINE OF THE 12 FOOT ALLEY RUNNING NORTH AND SOUTH THROUGH THE SOUTH PART OF SAID BLOCK 3; THENCE SOUTH $00^{\circ}01'23''$ WEST WITH THE EAST LINE OF SAID ALLEY, 9 FEET 8-7/8 INCHES TO A POINT 22 FEET 3-5/8 INCHES SOUTH OF THE NORTH LINE OF SAID LOT 8; THENCE NORTH $89^{\circ}35'37''$ EAST PARALLEL WITH AND 22 FEET 3-5/8 INCHES SOUTH OF THE NORTH LINE OF SAID LOT 8, BEING THE NORTH LINE OF AN 18 FOOT ALLEY, 174 FEET 10-5/8 INCHES TO THE PRESENT WEST LINE OF SOUTH WABASH AVENUE; THENCE NORTH $00^{\circ}00'27''$ EAST WITH SAID WEST LINE OF SOUTH WABASH AVENUE, 163.04 FEET; THENCE NORTH $89^{\circ}59'33''$ WEST, 85.20 FEET; THENCE NORTH $00^{\circ}00'27''$ EAST, 100.12 FEET TO THE PRESENT SOUTH LINE OF EAST MONROE STREET; THENCE SOUTH $89^{\circ}42'31''$ WEST WITH SAID SOUTH LINE 249.17 FEET TO THE PLACE OF BEGINNING OF SAID TRACT; SAID PARCEL THAT LIES WITHIN SAID TRACT, LYING ABOVE THE HORIZONTAL PLANE HAVING AN ELEVATION OF 1.15 FEET AND BELOW THE HORIZONTAL PLANE HAVING AN ELEVATION OF 14.68 FEET CHICAGO CITY DATUM, THE HORIZONTAL BOUNDARY OF SAID PARCEL PROJECTED VERTICALLY, DESCRIBED AS FOLLOWS: COMMENCING AT THE NORTHWEST CORNER OF SAID TRACT, THENCE NORTH $89^{\circ}42'31''$ EAST ALONG THE NORTH LINE OF SAID TRACT, 97.90 FEET, THENCE SOUTH $00^{\circ}17'29''$ EAST, 39.99 FEET TO THE POINT OF BEGINNING, THENCE SOUTH $89^{\circ}56'10''$ EAST, 12.16 FEET; THENCE SOUTH $00^{\circ}03'50''$ WEST, 5.91 FEET; THENCE SOUTH $89^{\circ}56'10''$ EAST, 2.75 FEET; THENCE SOUTH $00^{\circ}03'50''$ WEST, 4.15 FEET; THENCE NORTH $89^{\circ}56'10''$ WEST, 2.75 FEET; THENCE SOUTH $00^{\circ}03'50''$ WEST, 11.16 FEET; THENCE NORTH $89^{\circ}56'10''$ WEST, 9.31 FEET; THENCE NORTH $00^{\circ}03'50''$ EAST, 9.40 FEET; THENCE NORTH $89^{\circ}56'10''$ WEST, 4.68 FEET; THENCE NORTH $00^{\circ}03'50''$ EAST, 7.03 FEET; THENCE SOUTH $89^{\circ}56'10''$ EAST, 1.83 FEET; THENCE NORTH $00^{\circ}03'50''$ EAST, 4.79 FEET TO THE POINT OF BEGINNING, IN SAID COOK COUNTY, ILLINOIS.

UNOFFICIAL COPY

BASEMENT 1

HOTEL PARCEL E

UPPER LIMIT 14.68 LOWER LIMIT 1.15

THAT PART OF A TRACT HEREINAFTER REFERRED TO AS THE PARCEL SAID TRACT DESCRIBED AS FOLLOWS: PART OF BLOCK 3 IN FRACTIONAL SECTION 15 ADDITION TO CHICAGO IN SECTION 15, TOWNSHIP 39 NORTH, RANGE 14 EAST OF THE THIRD PRINCIPAL MERIDIAN, DESCRIBED AS FOLLOWS: BEGINNING AT THE INTERSECTION OF THE SOUTH LINE OF EAST MONROE STREET WITH THE PRESENT EAST LINE OF SOUTH STATE STREET (BEING A LINE 27 FEET EAST OF AND PARALLEL WITH THE WEST LINE OF SAID BLOCK 3); RUNNING THENCE WITH SAID EAST LINE OF SOUTH STATE STREET, SOUTH $00^{\circ}04'03''$ WEST, 254 FEET $5\text{-}7/16$ INCHES, TO A POINT 210 FEET 3 INCHES NORTH OF THE NORTH FACE OF THE REPUBLIC BUILDING, SAID POINT BEING 144.75 FEET NORTH OF THE SOUTH LINE OF LOT 10 IN BLOCK 3 AS MEASURED ON THE WEST LINE OF PREMISES IN QUESTION; THENCE NORTH $89^{\circ}32'49''$ EAST ALONG A ESTABLISHED BY AGREEMENT BETWEEN BERTHA HONORE' PALMER AND ANDREA C. HONORE', TRUSTEES OF THE ESTATE OF POTTER PALMER' DECEASED, ETHELBERT W. PEEK, LOUIS FRAZIN AND ABRAHAM M. OPENHEIM, DATED JANUARY 23, 1907, RECORDED IN THE RECORDER'S OFFICE IN COOK COUNTY, ILLINOIS, IN BOOK 19104, PAGE 86 AS DOCUMENT 8030340, SAID LINE INTERSECTING THE WEST LINE OF THE 12 FOOT ALLEY RUNNING NORTH AND SOUTH THROUGH THE SOUTH PART OF SAID BLOCK 3 AT A POINT 144.52 FEET NORTH OF THE SOUTH LINE OF LOT 10 IN BLOCK 3, 159 FEET $10\frac{1}{2}$ INCHES MORE OR LESS, TO A POINT 6 FEET EAST OF THE WEST LINE OF LOT 8 IN SAID BLOCK 3 AND IN THE EAST LINE OF THE 12 FOOT ALLEY RUNNING NORTH AND SOUTH THROUGH THE SOUTH PART OF SAID BLOCK 3; THENCE SOUTH $00^{\circ}01'23''$ WEST WITH THE EAST LINE OF SAID ALLEY, 9 FEET $8\text{-}7/8$ INCHES TO A POINT 22 FEET $3\text{-}5/8$ INCHES SOUTH OF THE NORTH LINE OF SAID LOT 8; THENCE NORTH $89^{\circ}35'37''$ EAST PARALLEL WITH AND 22 FEET $3\text{-}5/8$ INCHES SOUTH OF THE NORTH LINE OF SAID LOT 8, BEING THE NORTH LINE OF AN 18 FOOT ALLEY, 174 FEET $10\text{-}5/8$ INCHES TO THE PRESENT WEST LINE OF SOUTH WABASH AVENUE; THENCE NORTH $00^{\circ}00'27''$ EAST WITH SAID WEST LINE OF SOUTH WABASH AVENUE, 163.04 FEET; THENCE NORTH $89^{\circ}59'33''$ WEST, 85.20 FEET; THENCE NORTH $00^{\circ}00'27''$ EAST, 100.12 FEET TO THE PRESENT SOUTH LINE OF EAST MONROE STREET; THENCE SOUTH $89^{\circ}42'31''$ WEST WITH SAID SOUTH LINE 249.17 FEET TO THE PLACE OF BEGINNING OF SAID TRACT; SAID PARCEL THAT LIES WITHIN SAID TRACT, LYING ABOVE THE HORIZONTAL PLANE HAVING AN ELEVATION OF 1.15 FEET AND BELOW THE HORIZONTAL PLANE HAVING AN ELEVATION OF 14.68 FEET CHICAGO CITY DATUM, THE HORIZONTAL BOUNDARY OF SAID PARCEL PROJECTED VERTICALLY, DESCRIBED AS FOLLOWS: COMMENCING AT THE NORTHWEST CORNER OF SAID TRACT, THENCE NORTH $89^{\circ}42'31''$ EAST ALONG THE NORTH LINE OF SAID TRACT, 151.73 FEET, THENCE SOUTH $00^{\circ}17'29''$ EAST, 54.62 FEET TO THE POINT OF BEGINNING, THENCE SOUTH $89^{\circ}56'10''$ EAST, 5.67 FEET; THENCE SOUTH $00^{\circ}03'50''$ WEST, 21.12 FEET; THENCE SOUTH $89^{\circ}56'10''$ EAST, 11.99 FEET; THENCE SOUTH $00^{\circ}03'50''$ WEST, 6.81 FEET; THENCE NORTH $89^{\circ}56'10''$ WEST, 17.66 FEET; THENCE NORTH $00^{\circ}03'50''$ EAST, 27.93 FEET TO THE POINT OF BEGINNING, IN SAID COOK COUNTY, ILLINOIS.

BASEMENT 1

HOTEL PARCEL F

UNOFFICIAL COPY

UPPER LIMIT 14.68 LOWER LIMIT 1.15

THAT PART OF A TRACT HEREINAFTER REFERRED TO AS THE PARCEL SAID TRACT DESCRIBED AS FOLLOWS: PART OF BLOCK 3 IN FRACTIONAL SECTION 15 ADDITION TO CHICAGO IN SECTION 15, TOWNSHIP 39 NORTH, RANGE 14 EAST OF THE THIRD PRINCIPAL MERIDIAN, DESCRIBED AS FOLLOWS: BEGINNING AT THE INTERSECTION OF THE SOUTH LINE OF EAST MONROE STREET WITH THE PRESENT EAST LINE OF SOUTH STATE STREET (BEING A LINE 27 FEET EAST OF AND PARALLEL WITH THE WEST LINE OF SAID BLOCK 3); RUNNING THENCE WITH SAID EAST LINE OF SOUTH STATE STREET, SOUTH $00^{\circ}04'03''$ WEST, 254 FEET 5- $\frac{7}{16}$ INCHES, TO A POINT 210 FEET 3 INCHES NORTH OF THE NORTH FACE OF THE REPUBLIC BUILDING, SAID POINT BEING 144.75 FEET NORTH OF THE SOUTH LINE OF LOT 10 IN BLOCK 3 AS MEASURED ON THE WEST LINE OF PREMISES IN QUESTION; THENCE NORTH $89^{\circ}32'49''$ EAST ALONG A ESTABLISHED BY AGREEMENT BETWEEN BERTHA HONORE' PALMER AND ANDREA C. HONORE', TRUSTEES OF THE ESTATE OF POTTER PALMER' DECEASED, ETHELBERT W. PEEK, LOUIS FRAZIN AND ABRAHAM M. OPENHEIM, DATED JANUARY 23, 1907, RECORDED IN THE RECORDER'S OFFICE IN COOK COUNTY, ILLINOIS, IN BOOK 19104, PAGE 86 AS DOCUMENT 8030340, SAID LINE INTERSECTING THE WEST LINE OF THE 12 FOOT ALLEY RUNNING NORTH AND SOUTH THROUGH THE SOUTH PART OF SAID BLOCK 3 AT A POINT 144.52 FEET NORTH OF THE SOUTH LINE OF LOT 10 IN BLOCK 3, 159 FEET 10 $\frac{1}{2}$ INCHES MORE OR LESS, TO A POINT 6 FEET EAST OF THE WEST LINE OF LOT 8 IN SAID BLOCK 3 AND IN THE EAST LINE OF THE 12 FOOT ALLEY RUNNING NORTH AND SOUTH THROUGH THE SOUTH PART OF SAID BLOCK 3; THENCE SOUTH $00^{\circ}01'23''$ WEST WITH THE EAST LINE OF SAID ALLEY, 9 FEET 8- $\frac{7}{8}$ INCHES TO A POINT 22 FEET 3- $\frac{5}{8}$ INCHES SOUTH OF THE NORTH LINE OF SAID LOT 8; THENCE NORTH $89^{\circ}35'37''$ EAST PARALLEL WITH AND 22 FEET 3- $\frac{5}{8}$ INCHES SOUTH OF THE NORTH LINE OF SAID LOT 8, BEING THE NORTH LINE OF AN 18 FOOT ALLEY, 174 FEET 10- $\frac{5}{8}$ INCHES TO THE PRESENT WEST LINE OF SOUTH WABASH AVENUE; THENCE NORTH $00^{\circ}00'27''$ EAST WITH SAID WEST LINE OF SOUTH WABASH AVENUE, 163.04 FEET; THENCE NORTH $89^{\circ}59'33''$ WEST, 85.20 FEET; THENCE NORTH $00^{\circ}00'27''$ EAST, 100.12 FEET TO THE PRESENT SOUTH LINE OF EAST MONROE STREET; THENCE SOUTH $89^{\circ}42'31''$ WEST WITH SAID SOUTH LINE 249.17 FEET TO THE PLACE OF BEGINNING OF SAID TRACT; SAID PARCEL THAT LIES WITHIN SAID TRACT, LYING ABOVE THE HORIZONTAL PLANE HAVING AN ELEVATION OF 1.15 FEET AND BELOW THE HORIZONTAL PLANE HAVING AN ELEVATION OF 14.68 FEET CHICAGO CITY DATUM, THE HORIZONTAL BOUNDARY OF SAID PARCEL PROJECTED VERTICALLY, DESCRIBED AS FOLLOWS: COMMENCING AT THE NORTHWEST CORNER OF SAID TRACT, THENCE NORTH $89^{\circ}42'31''$ EAST ALONG THE NORTH LINE OF SAID TRACT, 190.01 FEET, THENCE SOUTH $00^{\circ}17'29''$ EAST, 76.94 FEET TO THE POINT OF BEGINNING, THENCE SOUTH $89^{\circ}56'10''$ EAST, 10.96 FEET; THENCE SOUTH $00^{\circ}03'50''$ WEST, 8.38 FEET; THENCE NORTH $81^{\circ}01'51''$ WEST, 11.10 FEET; THENCE NORTH $00^{\circ}03'50''$ EAST, 6.66 FEET TO THE POINT OF BEGINNING, IN SAID COOK COUNTY, ILLINOIS.

BASEMENT 1

HOTEL PARCEL G

UPPER LIMIT 14.68 LOWER LIMIT 1.15

THAT PART OF A TRACT HEREINAFTER REFERRED TO AS THE PARCEL SAID TRACT DESCRIBED AS FOLLOWS: PART OF BLOCK 3 IN FRACTIONAL SECTION

UNOFFICIAL COPY

15 ADDITION TO CHICAGO IN SECTION 15, TOWNSHIP 39 NORTH, RANGE 14 EAST OF THE THIRD PRINCIPAL MERIDIAN, DESCRIBED AS FOLLOWS: BEGINNING AT THE INTERSECTION OF THE SOUTH LINE OF EAST MONROE STREET WITH THE PRESENT EAST LINE OF SOUTH STATE STREET (BEING A LINE 27 FEET EAST OF AND PARALLEL WITH THE WEST LINE OF SAID BLOCK 3); RUNNING THENCE WITH SAID EAST LINE OF SOUTH STATE STREET, SOUTH 00°04'03" WEST, 254 FEET 5- 7/16 INCHES, TO A POINT 210 FEET 3 INCHES NORTH OF THE NORTH FACE OF THE REPUBLIC BUILDING, SAID POINT BEING 144.75 FEET NORTH OF THE SOUTH LINE OF LOT 10 IN BLOCK 3 AS MEASURED ON THE WEST LINE OF PREMISES IN QUESTION; THENCE NORTH 89°32'49" EAST ALONG A ESTABLISHED BY AGREEMENT BETWEEN BERTHA HONORE' PALMER AND ANDREA C. HONORE', TRUSTEES OF THE ESTATE OF POTTER PALMER' DECEASED, ETHELBERT W. PEEK, LOUIS FRAZIN AND ABRAHAM M. OPENHEIM, DATED JANUARY 23, 1907, RECORDED IN THE RECORDER'S OFFICE IN COOK COUNTY, ILLINOIS, IN BOOK 19104, PAGE 86 AS DOCUMENT 8030340, SAID LINE INTERSECTING THE WEST LINE OF THE 12 FOOT ALLEY RUNNING NORTH AND SOUTH THROUGH THE SOUTH PART OF SAID BLOCK 3 AT A POINT 144.52 FEET NORTH OF THE SOUTH LINE OF LOT 10 IN BLOCK 3, 159 FEET 10 ½ INCHES MORE OR LESS, TO A POINT 6 FEET EAST OF THE WEST LINE OF LOT 8 IN SAID BLOCK 3 AND IN THE EAST LINE OF THE 12 FOOT ALLEY RUNNING NORTH AND SOUTH THROUGH THE SOUTH PART OF SAID BLOCK 3; THENCE SOUTH 00°01'23" WEST WITH THE EAST LINE OF SAID ALLEY, 9 FEET 8-7/8 INCHES TO A POINT 22 FEET 3-5/8 INCHES SOUTH OF THE NORTH LINE OF SAID LOT 8; THENCE NORTH 89°35'37" EAST PARALLEL WITH AND 22 FEET 3-5/8 INCHES SOUTH OF THE NORTH LINE OF SAID LOT 8, BEING THE NORTH LINE OF AN 18 FOOT ALLEY, 174 FEET 10-5/8 INCHES TO THE PRESENT WEST LINE OF SOUTH WABASH AVENUE; THENCE NORTH 00°00'27" EAST WITH SAID WEST LINE OF SOUTH WABASH AVENUE, 163.04 FEET; THENCE NORTH 89°59'33" WEST 85.20 FEET; THENCE NORTH 00°00'27" EAST, 100.12 FEET TO THE PRESENT SOUTH LINE OF EAST MONROE STREET; THENCE SOUTH 89°42'31" WEST WITH SAID SOUTH LINE 249.17 TO THE PLACE OF BEGINNING OF SAID TRACT; SAID PARCEL THAT LIES WITHIN SAID TRACT, LYING ABOVE THE HORIZONTAL PLANE HAVING AN ELEVATION OF 1.15 FEET AND BELOW THE HORIZONTAL PLANE HAVING AN ELEVATION OF 14.68 FEET CHICAGO CITY DATUM, THE HORIZONTAL BOUNDARY OF SAID PARCEL PROJECTED VERTICALLY, DESCRIBED AS FOLLOWS: COMMENCING AT THE NORTHWEST CORNER OF SAID TRACT, THENCE NORTH 89°42'31" EAST ALONG THE NORTH LINE OF SAID TRACT, 249.17 FEET, THENCE SOUTH 00°00'27" WEST, 20.40 FEET TO THE POINT OF BEGINNING, THENCE SOUTH 00°00'27" EAST, 12.77 FEET; THENCE NORTH 89°59'53" WEST, 10.54 FEET; THENCE NORTH 00°03'50" EAST, 12.77 FEET; THENCE SOUTH 89°59'33" EAST, 10.53 FEET TO THE POINT OF BEGINNING, IN SAID COOK COUNTY, ILLINOIS.

BASEMENT 1

HOTEL PARCEL H

UPPER LIMIT 14.68 LOWER LIMIT 1.15

THAT PART OF A TRACT HEREINAFTER REFERRED TO AS THE PARCEL SAID TRACT DESCRIBED AS FOLLOWS: PART OF BLOCK 3 IN FRACTIONAL SECTION 15 ADDITION TO CHICAGO IN SECTION 15, TOWNSHIP 39 NORTH, RANGE 14 EAST OF THE THIRD PRINCIPAL MERIDIAN, DESCRIBED AS FOLLOWS: BEGINNING AT THE INTERSECTION OF THE SOUTH LINE OF EAST MONROE

UNOFFICIAL COPY

STREET WITH THE PRESENT EAST LINE OF SOUTH STATE STREET (BEING A LINE 27 FEET EAST OF AND PARALLEL WITH THE WEST LINE OF SAID BLOCK 3); RUNNING THENCE WITH SAID EAST LINE OF SOUTH STATE STREET, SOUTH 00°04'03" WEST, 254 FEET 5- 7/16 INCHES, TO A POINT 210 FEET 3 INCHES NORTH OF THE NORTH FACE OF THE REPUBLIC BUILDING, SAID POINT BEING 144.75 FEET NORTH OF THE SOUTH LINE OF LOT 10 IN BLOCK 3 AS MEASURED ON THE WEST LINE OF PREMISES IN QUESTION; THENCE NORTH 89°32'49" EAST ALONG A ESTABLISHED BY AGREEMENT BETWEEN BERTHA HONORE' PALMER AND ANDREA C. HONORE', TRUSTEES OF THE ESTATE OF POTTER PALMER' DECEASED, ETHELBERT W. PEEK, LOUIS FRAZIN AND ABRAHAM M. OPENHEIM, DATED JANUARY 23, 1907, RECORDED IN THE RECORDER'S OFFICE IN COOK COUNTY, ILLINOIS, IN BOOK 19104, PAGE 86 AS DOCUMENT 8030340, SAID LINE INTERSECTING THE WEST LINE OF THE 12 FOOT ALLEY RUNNING NORTH AND SOUTH THROUGH THE SOUTH PART OF SAID BLOCK 3 AT A POINT 144.52 FEET NORTH OF THE SOUTH LINE OF LOT 10 IN BLOCK 3, 159 FEET 10 ½ INCHES MORE OR LESS, TO A POINT 6 FEET EAST OF THE WEST LINE OF LOT 8 IN SAID BLOCK 3 AND IN THE EAST LINE OF THE 12 FOOT ALLEY RUNNING NORTH AND SOUTH THROUGH THE SOUTH PART OF SAID BLOCK 3; THENCE SOUTH 00°01'23" WEST WITH THE EAST LINE OF SAID ALLEY, 9 FEET 8-7/8 INCHES TO A POINT 22 FEET 3-5/8 INCHES SOUTH OF THE NORTH LINE OF SAID LOT 8; THENCE NORTH 89°35'37" EAST PARALLEL WITH AND 22 FEET 3-5/8 INCHES SOUTH OF THE NORTH LINE OF SAID LOT 8, BEING THE NORTH LINE OF AN 18 FOOT ALLEY, 174 FEET 10-5/8 INCHES TO THE PRESENT WEST LINE OF SOUTH WABASH AVENUE; THENCE NORTH 00°00'27" EAST WITH SAID WEST LINE OF SOUTH WABASH AVENUE, 163.04 FEET; THENCE NORTH 89°59'33" WEST, 85.20 FEET; THENCE NORTH 00°00'27" EAST, 100.12 FEET TO THE PRESENT SOUTH LINE OF EAST MONROE STREET; THENCE SOUTH 89°42'31" WEST WITH SAID SOUTH LINE 249.17 TO THE PLACE OF BEGINNING OF SAID TRACT; SAID PARCEL THAT LIES WITHIN SAID TRACT, LYING ABOVE THE HORIZONTAL PLANE HAVING AN ELEVATION OF 1.15 FEET AND BELOW THE HORIZONTAL PLANE HAVING AN ELEVATION OF 14.68 FEET CHICAGO CITY DATUM, THE HORIZONTAL BOUNDARY OF SAID PARCEL PROJECTED VERTICALLY, DESCRIBED AS FOLLOWS: COMMENCING AT THE NORTHWEST CORNER OF SAID TRACT, THENCE NORTH 89°42'31" EAST ALONG THE NORTH LINE OF SAID TRACT, 232.49 FEET, THENCE SOUTH 00°17'29" EAST, 78.15 FEET TO THE POINT OF BEGINNING, THENCE SOUTH 00°03'50" WEST, 4.19 FEET; THENCE NORTH 89°56'10" WEST, 1.18 FEET; THENCE SOUTH 00°03'50" WEST, 21.16 FEET; THENCE NORTH 89°56'10" WEST, 2.71 FEET; THENCE SOUTH 00°03'50" WEST, 1.06 FEET; THENCE NORTH 89°56'10" WEST, 4.38 FEET; THENCE NORTH 00°03'50" EAST, 1.06 FEET; THENCE NORTH 89°56'10" WEST, 6.08 FEET; THENCE NORTH 00°03'50" EAST, 10.33 FEET; THENCE SOUTH 89°56'10" EAST, 3.78 FEET; THENCE NORTH 00°03'50" EAST, 13.85 FEET; THENCE SOUTH 89°56'10" EAST, 3.70 FEET; THENCE NORTH 00°03'50" EAST, 1.17 FEET; THENCE SOUTH 89°56'10" EAST, 6.87 FEET TO THE POINT OF BEGINNING, IN SAID COOK COUNTY, ILLINOIS.

BASEMENT 1

HOTEL PARCEL I

UPPER LIMIT 14.68 LOWER LIMIT 1.15

THAT PART OF A TRACT HEREINAFTER REFERRED TO AS THE PARCEL SAID TRACT DESCRIBED AS FOLLOWS: PART OF BLOCK 3 IN FRACTIONAL SECTION

UNOFFICIAL COPY

15 ADDITION TO CHICAGO IN SECTION 15, TOWNSHIP 39 NORTH, RANGE 14 EAST OF THE THIRD PRINCIPAL MERIDIAN, DESCRIBED AS FOLLOWS: BEGINNING AT THE INTERSECTION OF THE SOUTH LINE OF EAST MONROE STREET WITH THE PRESENT EAST LINE OF SOUTH STATE STREET (BEING A LINE 27 FEET EAST OF AND PARALLEL WITH THE WEST LINE OF SAID BLOCK 3); RUNNING THENCE WITH SAID EAST LINE OF SOUTH STATE STREET, SOUTH 00°04'03" WEST, 254 FEET 5- 7/16 INCHES, TO A POINT 210 FEET 3 INCHES NORTH OF THE NORTH FACE OF THE REPUBLIC BUILDING, SAID POINT BEING 144.75 FEET NORTH OF THE SOUTH LINE OF LOT 10 IN BLOCK 3 AS MEASURED ON THE WEST LINE OF PREMISES IN QUESTION; THENCE NORTH 89°32'49" EAST ALONG A ESTABLISHED BY AGREEMENT BETWEEN BERTHA HONORE' PALMER AND ANDREA C. HONORE', TRUSTEES OF THE ESTATE OF POTTER PALMER' DECEASED, ETHELBERT W. PEEK, LOUIS FRAZIN AND ABRAHAM M. OPENHEIM, DATED JANUARY 23, 1907, RECORDED IN THE RECORDER'S OFFICE IN COOK COUNTY, ILLINOIS, IN BOOK 19104, PAGE 86 AS DOCUMENT 8030340, SAID LINE INTERSECTING THE WEST LINE OF THE 12 FOOT ALLEY RUNNING NORTH AND SOUTH THROUGH THE SOUTH PART OF SAID BLOCK 3 AT A POINT 144.52 FEET NORTH OF THE SOUTH LINE OF LOT 10 IN BLOCK 3, 159 FEET 10 ½ INCHES MORE OR LESS, TO A POINT 6 FEET EAST OF THE WEST LINE OF LOT 8 IN SAID BLOCK 3 AND IN THE EAST LINE OF THE 12 FOOT ALLEY RUNNING NORTH AND SOUTH THROUGH THE SOUTH PART OF SAID BLOCK 3; THENCE SOUTH 00°01'23" WEST WITH THE EAST LINE OF SAID ALLEY, 9 FEET 8-7/8 INCHES TO A POINT 22 FEET 3-5/8 INCHES SOUTH OF THE NORTH LINE OF SAID LOT 8; THENCE NORTH 89°35'37" EAST PARALLEL WITH AND 22 FEET 3-5/8 INCHES SOUTH OF THE NORTH LINE OF SAID LOT 8, BEING THE NORTH LINE OF AN 18 FOOT ALLEY, 174 FEET 10-5/8 INCHES TO THE PRESENT WEST LINE OF SOUTH WABASH AVENUE; THENCE NORTH 00°00'27" EAST WITH SAID WEST LINE OF SOUTH WABASH AVENUE, 163.04 FEET; THENCE NORTH 89°59'33" WEST, 85.20 FEET; THENCE NORTH 00°00'27" EAST, 100.12 FEET TO THE PRESENT SOUTH LINE OF EAST MONROE STREET; THENCE SOUTH 89°42'31" WEST WITH SAID SOUTH LINE 249.17 FEET TO THE PLACE OF BEGINNING OF SAID TRACT; SAID PARCEL THAT LIES WITHIN SAID TRACT LYING ABOVE THE HORIZONTAL PLANE HAVING AN ELEVATION OF 1.15 FEET AND BELOW THE HORIZONTAL PLANE HAVING AN ELEVATION OF 14.68 FEET CHICAGO CITY DATUM, THE HORIZONTAL BOUNDARY OF SAID PARCEL PROJECTED VERTICALLY, DESCRIBED AS FOLLOWS: COMMENCING AT THE SOUTHEAST CORNER OF SAID TRACT, THENCE NORTH 00°00'27" EAST ALONG THE EAST LINE OF SAID TRACT, 163.04 FEET; THENCE NORTH 89°59'33" WEST, 74.43 FEET; THENCE SOUTH 00°00'27" WEST, 16.03 FEET TO THE POINT OF BEGINNING; THENCE SOUTH 89°56'10" EAST, 4.09 FEET; THENCE SOUTH 00°03'50" WEST, 5.39 FEET; THENCE NORTH 89°56'10" WEST, 4.09 FEET; THENCE NORTH 00°03'50" EAST, 5.39 FEET TO THE POINT OF BEGINNING, IN SAID COOK COUNTY, ILLINOIS.

BASEMENT 1

HOTEL PARCEL J

UPPER LIMIT 14.68 LOWER LIMIT 1.15

THAT PART OF A TRACT HEREINAFTER REFERRED TO AS THE PARCEL SAID TRACT DESCRIBED AS FOLLOWS: PART OF BLOCK 3 IN FRACTIONAL SECTION 15 ADDITION TO CHICAGO IN SECTION 15, TOWNSHIP 39 NORTH, RANGE 14 EAST OF THE THIRD PRINCIPAL MERIDIAN, DESCRIBED AS FOLLOWS:

UNOFFICIAL COPY

BEGINNING AT THE INTERSECTION OF THE SOUTH LINE OF EAST MONROE STREET WITH THE PRESENT EAST LINE OF SOUTH STATE STREET (BEING A LINE 27 FEET EAST OF AND PARALLEL WITH THE WEST LINE OF SAID BLOCK 3); RUNNING THENCE WITH SAID EAST LINE OF SOUTH STATE STREET, SOUTH 00°04'03" WEST, 254 FEET 5- 7/16 INCHES, TO A POINT 210 FEET 3 INCHES NORTH OF THE NORTH FACE OF THE REPUBLIC BUILDING, SAID POINT BEING 144.75 FEET NORTH OF THE SOUTH LINE OF LOT 10 IN BLOCK 3 AS MEASURED ON THE WEST LINE OF PREMISES IN QUESTION; THENCE NORTH 89°32'49" EAST ALONG A ESTABLISHED BY AGREEMENT BETWEEN BERTHA HONORE' PALMER AND ANDREA C. HONORE', TRUSTEES OF THE ESTATE OF POTTER PALMER' DECEASED, ETHELBERT W. PEEK, LOUIS FRAZIN AND ABRAHAM M. OPENHEIM, DATED JANUARY 23, 1907, RECORDED IN THE RECORDER'S OFFICE IN COOK COUNTY, ILLINOIS, IN BOOK 19104, PAGE 86 AS DOCUMENT 8030340, SAID LINE INTERSECTING THE WEST LINE OF THE 12 FOOT ALLEY RUNNING NORTH AND SOUTH THROUGH THE SOUTH PART OF SAID BLOCK 3 AT A POINT 144.52 FEET NORTH OF THE SOUTH LINE OF LOT 10 IN BLOCK 3, 159 FEET 10 ½ INCHES MORE OR LESS, TO A POINT 6 FEET EAST OF THE WEST LINE OF LOT 8 IN SAID BLOCK 3 AND IN THE EAST LINE OF THE 12 FOOT ALLEY RUNNING NORTH AND SOUTH THROUGH THE SOUTH PART OF SAID BLOCK 3; THENCE SOUTH 00°01'23" WEST WITH THE EAST LINE OF SAID ALLEY, 9 FEET 8-7/8 INCHES TO A POINT 22 FEET 3-5/8 INCHES SOUTH OF THE NORTH LINE OF SAID LOT 8; THENCE NORTH 89°35'37" EAST PARALLEL WITH AND 22 FEET 3-5/8 INCHES SOUTH OF THE NORTH LINE OF SAID LOT 8, BEING THE NORTH LINE OF AN 18 FOOT ALLEY, 174 FEET 10-5/8 INCHES TO THE PRESENT WEST LINE OF SOUTH WABASH AVENUE; THENCE NORTH 00°00'27" EAST WITH SAID WEST LINE OF SOUTH WABASH AVENUE, 163.04 FEET; THENCE NORTH 89°59'33" WEST, 85.20 FEET; THENCE NORTH 00°00'27" EAST, 100.12 FEET TO THE PRESENT SOUTH LINE OF EAST MONROE STREET; THENCE SOUTH 89°42'31" WEST WITH SAID SOUTH LINE 249.17 FEET TO THE PLACE OF BEGINNING OF SAID TRACT; SAID PARCEL THAT LIES WITHIN SAID TRACT, LYING ABOVE THE HORIZONTAL PLANE HAVING AN ELEVATION OF 1.15 FEET AND BELOW THE HORIZONTAL PLANE HAVING AN ELEVATION OF 14.68 FEET CHICAGO CITY DATUM, THE HORIZONTAL BOUNDARY OF SAID PARCEL PROJECTED VERTICALLY, DESCRIBED AS FOLLOWS: BEGINNING AT THE SOUTHEAST CORNER OF SAID TRACT, THENCE SOUTH 89°35'47" WEST ALONG THE SOUTHERN MOST SOUTH LINE OF SAID TRACT, 174.81 FEET; THENCE NORTH 00°01'23" EAST, 9.90 FEET; THENCE SOUTH 89°32'49" WEST, 64.91 FEET; THENCE NORTH 00°04'03" EAST, 18.54 FEET; THENCE SOUTH 89°55'57" EAST, 22.95 FEET; THENCE NORTH 00°04'03" EAST, 9.36 FEET; THENCE NORTH 89°55'57" WEST, 23.08 FEET; THENCE NORTH 00°04'03" EAST, 8.78 FEET; THENCE SOUTH 89°55'57" EAST, 7.31 FEET; THENCE NORTH 00°04'03" EAST, 18.50 FEET; THENCE SOUTH 89°55'57" EAST, 33.90 FEET; THENCE NORTH 00°04'03" EAST, 7.27 FEET; THENCE SOUTH 89°55'57" EAST, 99.58 FEET; THENCE NORTH 45°03'50" EAST, 6.82 FEET; THENCE NORTH 00°03'50" EAST, 8.91 FEET; THENCE SOUTH 89°56'10" EAST, 7.88 FEET; THENCE SOUTH 00°03'50" WEST, 11.68 FEET; THENCE SOUTH 44°56'10" EAST, 12.20 FEET; THENCE SOUTH 00°03'50" WEST, 1.87 FEET; THENCE SOUTH 89°55'57" EAST, 42.35 FEET; THENCE SOUTH 00°04'03" WEST, 18.44 FEET; THENCE SOUTH 89°55'57" EAST, 35.34 FEET TO THE EAST LINE OF SAID TRACT; THENCE SOUTH 00°00'27" WEST ALONG THE EAST LINE OF SAID TRACT, 43.43 FEET TO THE POINT OF BEGINNING, IN COOK COUNTY, ILLINOIS .

UNOFFICIAL COPY

STREET LEVEL

HOTEL PARCEL K

UPPER LIMIT 26.12 LOWER LIMIT 14.68

THAT PART OF A TRACT HEREINAFTER REFERRED TO AS THE PARCEL SAID TRACT DESCRIBED AS FOLLOWS: PART OF BLOCK 3 IN FRACTIONAL SECTION 15 ADDITION TO CHICAGO IN SECTION 15, TOWNSHIP 39 NORTH, RANGE 14 EAST OF THE THIRD PRINCIPAL MERIDIAN, DESCRIBED AS FOLLOWS: BEGINNING AT THE INTERSECTION OF THE SOUTH LINE OF EAST MONROE STREET WITH THE PRESENT EAST LINE OF SOUTH STATE STREET (BEING A LINE 27 FEET EAST OF AND PARALLEL WITH THE WEST LINE OF SAID BLOCK 3); RUNNING THENCE WITH SAID EAST LINE OF SOUTH STATE STREET, SOUTH 00°04'03" WEST, 254 FEET 5- 7/16 INCHES, TO A POINT 210 FEET 3 INCHES NORTH OF THE NORTH FACE OF THE REPUBLIC BUILDING, SAID POINT BEING 144.75 FEET NORTH OF THE SOUTH LINE OF LOT 10 IN BLOCK 3 AS MEASURED ON THE WEST LINE OF PREMISES IN QUESTION; THENCE NORTH 89°32'49" EAST ALONG A ESTABLISHED BY AGREEMENT BETWEEN BERTHA HONORE' PALMER AND ANDREA C. HONORE', TRUSTEES OF THE ESTATE OF POTTER PALMER' DECEASED, ETHELBERT W. PEEK, LOUIS FRAZIN AND ABRAHAM M. OPENHEIM, DATED JANUARY 23, 1907, RECORDED IN THE RECORDER'S OFFICE IN COOK COUNTY, ILLINOIS, IN BOOK 19104, PAGE 86 AS DOCUMENT 8030340, SAID LINE INTERSECTING THE WEST LINE OF THE 12 FOOT ALLEY RUNNING NORTH AND SOUTH THROUGH THE SOUTH PART OF SAID BLOCK 3 AT A POINT 144.52 FEET NORTH OF THE SOUTH LINE OF LOT 10 IN BLOCK 3, 159 FEET 10 ½ INCHES MORE OR LESS, TO A POINT 6 FEET EAST OF THE WEST LINE OF LOT 8 IN SAID BLOCK 3 AND IN THE EAST LINE OF THE 12 FOOT ALLEY RUNNING NORTH AND SOUTH THROUGH THE SOUTH PART OF SAID BLOCK 3; THENCE SOUTH 00°01'23" WEST WITH THE EAST LINE OF SAID ALLEY, 9 FEET 8-7/8 INCHES TO A POINT 22 FEET 3-5/8 INCHES SOUTH OF THE NORTH LINE OF SAID LOT 8; THENCE NORTH 89°35'37" EAST PARALLEL WITH AND 22 FEET 3-5/8 INCHES SOUTH OF THE NORTH LINE OF SAID LOT 8, BEING THE NORTH LINE OF AN 18 FOOT ALLEY, 174 FEET 10-5/8 INCHES TO THE PRESENT WEST LINE OF SOUTH WABASH AVENUE; THENCE NORTH 00°00'27" EAST WITH SAID WEST LINE OF SOUTH WABASH AVENUE, 163.04 FEET; THENCE NORTH 89°59'33" WEST, 85.20 FEET; THENCE NORTH 00°00'27" EAST, 100.12 FEET TO THE PRESENT SOUTH LINE OF EAST MONROE STREET; THENCE SOUTH 89°42'31" WEST WITH SAID SOUTH LINE 249.17 FEET TO THE PLACE OF BEGINNING OF SAID TRACT; SAID PARCEL THAT LIES WITHIN SAID TRACT, LYING ABOVE THE HORIZONTAL PLANE HAVING AN ELEVATION OF 14.68 FEET AND BELOW THE HORIZONTAL PLANE HAVING AN ELEVATION OF 26.12 FEET CHICAGO CITY DATUM, THE HORIZONTAL BOUNDARY OF SAID PARCEL PROJECTED VERTICALLY, DESCRIBED AS FOLLOWS: BEGINNING AT THE SOUTHWEST CORNER OF SAID TRACT, THENCE NORTH 00°04'03" EAST ALONG THE WEST LINE OF SAID TRACT, 18.59 FEET; THENCE SOUTH 89°55'57" EAST, 30.54 FEET; THENCE SOUTH 00°27'11" EAST, 18.32 FEET TO THE SOUTH LINE SAID TRACT; THENCE SOUTH 89°32'49" WEST ALONG THE SOUTH LINE OF SAID TRACT, 30.71 FEET TO THE POINT OF BEGINNING, IN COOK, COUNTY, ILLINOIS.

STREET LEVEL

HOTEL PARCEL L

UPPER LIMIT 26.12 LOWER LIMIT 14.68

UNOFFICIAL COPY

THAT PART OF A TRACT HEREINAFTER REFERRED TO AS THE PARCEL SAID TRACT DESCRIBED AS FOLLOWS: PART OF BLOCK 3 IN FRACTIONAL SECTION 15 ADDITION TO CHICAGO IN SECTION 15, TOWNSHIP 39 NORTH, RANGE 14 EAST OF THE THIRD PRINCIPAL MERIDIAN, DESCRIBED AS FOLLOWS: BEGINNING AT THE INTERSECTION OF THE SOUTH LINE OF EAST MONROE STREET WITH THE PRESENT EAST LINE OF SOUTH STATE STREET (BEING A LINE 27 FEET EAST OF AND PARALLEL WITH THE WEST LINE OF SAID BLOCK 3); RUNNING THENCE WITH SAID EAST LINE OF SOUTH STATE STREET, SOUTH 00°04'03" WEST, 254 FEET 5- 7/16 INCHES, TO A POINT 210 FEET 3 INCHES NORTH OF THE NORTH FACE OF THE REPUBLIC BUILDING, SAID POINT BEING 144.75 FEET NORTH OF THE SOUTH LINE OF LOT 10 IN BLOCK 3 AS MEASURED ON THE WEST LINE OF PREMISES IN QUESTION; THENCE NORTH 89°32'49" EAST ALONG A ESTABLISHED BY AGREEMENT BETWEEN BERTHA HONORE' PALMER AND ANDREA C. HONORE', TRUSTEES OF THE ESTATE OF POTTER PALMER' DECEASED, ETHELBERT W. PEEK, LOUIS FRAZIN AND ABRAHAM M. OPENHEIM, DATED JANUARY 23, 1907, RECORDED IN THE RECORDER'S OFFICE IN COOK COUNTY, ILLINOIS, IN BOOK 19104, PAGE 86 AS DOCUMENT 8030340, SAID LINE INTERSECTING THE WEST LINE OF THE 12 FOOT ALLEY RUNNING NORTH AND SOUTH THROUGH THE SOUTH PART OF SAID BLOCK 3 AT A POINT 144.52 FEET NORTH OF THE SOUTH LINE OF LOT 10 IN BLOCK 3, 159 FEET 10 ½ INCHES MORE OR LESS, TO A POINT 6 FEET EAST OF THE WEST LINE OF LOT 8 IN SAID BLOCK 3 AND IN THE EAST LINE OF THE 12 FOOT ALLEY RUNNING NORTH AND SOUTH THROUGH THE SOUTH PART OF SAID BLOCK 3; THENCE SOUTH 00°01'23" WEST WITH THE EAST LINE OF SAID ALLEY, 9 FEET 8-7/8 INCHES TO A POINT 22 FEET 3-5/8 INCHES SOUTH OF THE NORTH LINE OF SAID LOT 8; THENCE NORTH 89°35'37" EAST PARALLEL WITH AND 22 FEET 3-5/8 INCHES SOUTH OF THE NORTH LINE OF SAID LOT 8, BEING THE NORTH LINE OF AN 18 FOOT ALLEY, 174 FEET 10-5/8 INCHES TO THE PRESENT WEST LINE OF SOUTH WABASH AVENUE; THENCE NORTH 00°00'27" EAST WITH SAID WEST LINE OF SOUTH WABASH AVENUE, 163.04 FEET; THENCE NORTH 89°59'33" WEST, 85.20 FEET; THENCE NORTH 00°00'27" EAST, 100.12 FEET TO THE PRESENT SOUTH LINE OF EAST MONROE STREET; THENCE SOUTH 89°42'31" WEST WITH SAID SOUTH LINE 249.17 FEET TO THE PLACE OF BEGINNING OF SAID TRACT; SAID PARCEL THAT LIES WITHIN SAID TRACT, LYING ABOVE THE HORIZONTAL PLANE HAVING AN ELEVATION OF 14.68 FEET AND BELOW THE HORIZONTAL PLANE HAVING AN ELEVATION OF 26.12 FEET CHICAGO CITY DATUM, THE HORIZONTAL BOUNDARY OF SAID PARCEL PROJECTED VERTICALLY, DESCRIBED AS FOLLOWS: COMMENCING AT THE NORTHWEST CORNER OF SAID TRACT, THENCE SOUTH 00°04'03" WEST ALONG THE WEST LINE OF SAID TRACT, 178.17 FEET; TO THE POINT OF BEGINNING; THENCE SOUTH 89°55'53" EAST, 33.92 FEET; THENCE NORTH 00°04'07" EAST, 0.75 FEET; THENCE SOUTH 89°55'53" EAST, 10.74 FEET; THENCE SOUTH 00°04'07" WEST, 0.75 FEET; THENCE SOUTH 89°55'53" EAST, 107.73 FEET; THENCE NORTH 00°04'07" EAST, 96.12 FEET; THENCE SOUTH 89°55'53" EAST, 3.64 FEET; THENCE NORTH 00°04'07" EAST, 26.73 FEET; THENCE NORTH 89°55'53" WEST, 3.64 FEET; THENCE NORTH 00°04'07" EAST, 56.27 FEET TO THE NORTH LINE OF SAID TRACT; THENCE NORTH 89°42'31" EAST ALONG THE NORTH LINE OF SAID TRACT, 53.86 FEET; THENCE SOUTH 00°04'07" WEST, 58.91 FEET; THENCE SOUTH 89°55'53" EAST, 35.16 FEET; THENCE SOUTH 45°00'00" EAST, 11.07 FEET; THENCE SOUTH 00°00'27" WEST, 53.03 FEET; THENCE NORTH 89°55'53" WEST, 15.39 FEET; THENCE NORTH 00°04'07" EAST, 16.17 FEET; THENCE NORTH

UNOFFICIAL COPY

89°55'53" WEST, 12.26 FEET; THENCE NORTH 00°04'07" EAST, 21.74 FEET; THENCE NORTH 89°55'53" WEST, 15.39 FEET; THENCE SOUTH 00°04'07" WEST, 23.51 FEET; THENCE SOUTH 89°55'53" EAST, 2.60 FEET; THENCE SOUTH 00°04'07" WEST, 7.58 FEET; THENCE NORTH 89°55'53" WEST, 2.60 FEET; THENCE SOUTH 00°04'07" WEST, 66.46 FEET; THENCE SOUTH 89°53'12" EAST, 128.31 FEET TO THE EAST LINE OF SAID TRACT; THENCE SOUTH 00°00'27" WEST ALONG THE EAST LINE OF SAID TRACT, 20.50 FEET; THENCE NORTH 89°53'12" WEST, 36.87 FEET; THENCE SOUTH 00°00'27" WEST, 63.14 FEET TO THE SOUTHERN MOST SOUTH LINE OF SAID TRACT; THENCE SOUTH 89°35'37" WEST ALONG THE SOUTH LINE, 137.94 FEET; THENCE NORTH 00°01'23" EAST, 9.90 FEET; THENCE SOUTH 89°32'49" WEST, 64.41 FEET; THENCE NORTH 00°04'07" EAST, 18.05 FEET; THENCE SOUTH 89°55'53" EAST, 21.91 FEET; THENCE NORTH 00°04'07" EAST, 17.47 FEET; THENCE NORTH 89°55'53" WEST, 7.14 FEET; THENCE NORTH 00°04'07" EAST, 0.71 FEET; THENCE NORTH 89°55'53" WEST, 7.92 FEET; THENCE NORTH 00°04'07" EAST, 18.74 FEET; THENCE NORTH 89°55'53" WEST, 77.15 FEET; THENCE NORTH 00°00'00" WEST, 0.50 FEET; THENCE NORTH 89°55'53" WEST, 25.12 FEET TO THE WEST LINE SAID TRACT; THENCE NORTH 00°04'03" EAST ALONG SAID WEST LINE OF SAID TRACT, 20.00 FEET TO THE POINT OF BEGINNING, (EXCEPT THAT PART DESCRIBED AS FOLLOWS; COMMENCING AT THE NORTHWEST CORNER OF SAID TRACT, THENCE NORTH 89°42'31" EAST ALONG THE NORTH LINE OF SAID TRACT, 167.71 FEET; THENCE SOUTH 00°17'29" EAST, 83.14 FEET; TO THE POINT OF BEGINNING; THENCE SOUTH 89°53'12" EAST, 5.10 FEET; THENCE NORTH 00°06'48" EAST, 1.25 FEET; THENCE SOUTH 89°53'12" EAST, 11.50 FEET; THENCE SOUTH 00°06'48" WEST, 1.25 FEET; THENCE SOUTH 89°53'12" EAST, 5.72 FEET; THENCE SOUTH 00°06'48" WEST, 21.71 FEET; THENCE NORTH 89°53'12" WEST, 0.36 FEET; THENCE SOUTH 00°06'48" WEST, 36.17 FEET; THENCE SOUTH 89°53'12" EAST, 4.42 FEET; THENCE SOUTH 00°06'48" WEST, 11.61 FEET; THENCE NORTH 89°53'12" WEST, 4.97 FEET; THENCE SOUTH 00°06'48" WEST, 26.64 FEET; THENCE NORTH 89°53'12" WEST, 20.24 FEET; THENCE NORTH 00°06'48" EAST, 26.45 FEET; THENCE NORTH 89°53'12" WEST, 4.93 FEET; THENCE NORTH 00°06'48" EAST, 11.56 FEET; THENCE SOUTH 89°53'12" EAST, 3.55 FEET; THENCE NORTH 00°06'48" EAST, 4.92 FEET; THENCE SOUTH 89°53'12" EAST, 2.99 FEET; THENCE NORTH 00°06'48" EAST, 4.79 FEET; THENCE NORTH 89°53'12" WEST, 2.29 FEET; THENCE NORTH 00°06'48" EAST, 26.55 FEET; THENCE NORTH 89°53'12" WEST, 0.50 FEET; THENCE NORTH 00°06'48" EAST, 21.88 FEET TO THE POINT OF BEGINNING, IN COOK COUNTY, ILLINOIS.

STREET LEVEL

HOTEL PARCEL M

UPPER LIMIT 26.12 LOWER LIMIT 14.68

THAT PART OF A TRACT HEREINAFTER REFERRED TO AS THE PARCEL SAID TRACT DESCRIBED AS FOLLOWS: PART OF BLOCK 3 IN FRACTIONAL SECTION 15 ADDITION TO CHICAGO IN SECTION 15, TOWNSHIP 39 NORTH, RANGE 14 EAST OF THE THIRD PRINCIPAL MERIDIAN, DESCRIBED AS FOLLOWS: BEGINNING AT THE INTERSECTION OF THE SOUTH LINE OF EAST MONROE STREET WITH THE PRESENT EAST LINE OF SOUTH STATE STREET (BEING A LINE 27 FEET EAST OF AND PARALLEL WITH THE WEST LINE OF SAID BLOCK 3); RUNNING THENCE WITH SAID EAST LINE OF SOUTH STATE STREET, SOUTH 00°04'03" WEST, 254 FEET 5- 7/16 INCHES, TO A POINT 210 FEET 3 INCHES NORTH OF THE NORTH FACE OF THE REPUBLIC BUILDING, SAID POINT BEING

UNOFFICIAL COPY

144.75 FEET NORTH OF THE SOUTH LINE OF LOT 10 IN BLOCK 3 AS MEASURED ON THE WEST LINE OF PREMISES IN QUESTION; THENCE NORTH 89°32'49" EAST ALONG A ESTABLISHED BY AGREEMENT BETWEEN BERTHA HONORE' PALMER AND ANDREA C. HONORE', TRUSTEES OF THE ESTATE OF POTTER PALMER' DECEASED, ETHELBERT W. PEEK, LOUIS FRAZIN AND ABRAHAM M. OPENHEIM, DATED JANUARY 23, 1907, RECORDED IN THE RECORDER'S OFFICE IN COOK COUNTY, ILLINOIS, IN BOOK 19104, PAGE 86 AS DOCUMENT 8030340, SAID LINE INTERSECTING THE WEST LINE OF THE 12 FOOT ALLEY RUNNING NORTH AND SOUTH THROUGH THE SOUTH PART OF SAID BLOCK 3 AT A POINT 144.52 FEET NORTH OF THE SOUTH LINE OF LOT 10 IN BLOCK 3, 159 FEET 10 ½ INCHES MORE OR LESS, TO A POINT 6 FEET EAST OF THE WEST LINE OF LOT 8 IN SAID BLOCK 3 AND IN THE EAST LINE OF THE 12 FOOT ALLEY RUNNING NORTH AND SOUTH THROUGH THE SOUTH PART OF SAID BLOCK 3; THENCE SOUTH 00°01'23" WEST WITH THE EAST LINE OF SAID ALLEY, 9 FEET 8-7/8 INCHES TO A POINT 22 FEET 3-5/8 INCHES SOUTH OF THE NORTH LINE OF SAID LOT 8; THENCE NORTH 89°35'37" EAST PARALLEL WITH AND 22 FEET 3-5/8 INCHES SOUTH OF THE NORTH LINE OF SAID LOT 8, BEING THE NORTH LINE OF AN 18 FOOT ALLEY, 174 FEET 10-5/8 INCHES TO THE PRESENT WEST LINE OF SOUTH WABASH AVENUE; THENCE NORTH 00°00'27" EAST WITH SAID WEST LINE OF SOUTH WABASH AVENUE, 163.04 FEET; THENCE NORTH 89°59'33" WEST, 85.20 FEET; THENCE NORTH 00°00'27" EAST, 100.12 FEET TO THE PRESENT SOUTH LINE OF EAST MONROE STREET; THENCE SOUTH 89°42'31" WEST WITH SAID SOUTH LINE 249.17 FEET TO THE PLACE OF BEGINNING OF SAID TRACT; SAID PARCEL THAT LIES WITHIN SAID TRACT, LYING ABOVE THE HORIZONTAL PLANE HAVING AN ELEVATION OF 14.68 FEET AND BELOW THE HORIZONTAL PLANE HAVING AN ELEVATION OF 26.12 FEET CHICAGO CITY DATUM, THE HORIZONTAL BOUNDARY OF SAID PARCEL PROJECTED VERTICALLY, DESCRIBED AS FOLLOWS: COMMENCING AT THE SOUTHWEST CORNER OF SAID TRACT, THENCE NORTH 00°04'03" EAST ALONG WEST LINE OF SAID TRACT, 135.54 FEET; THENCE SOUTH 89°55'57" EAST, 100.70 FEET; TO THE POINT OF BEGINNING; THENCE NORTH 90°00'00" EAST, 12.50 FEET; THENCE SOUTH 00°00'00" EAST, 5.50 FEET; THENCE NORTH 90°00'00" WEST, 3.09 FEET; THENCE SOUTH 00°00'00" WEST, 10.80 FEET; THENCE NORTH 90°00'00" WEST, 9.42 FEET; THENCE NORTH 00°00'00" EAST, 16.30 FEET TO THE POINT OF BEGINNING, IN COOK, COUNTY, ILLINOIS.

STREET LEVEL

HOTEL PARCEL N

UPPER LIMIT 26.12 LOWER LIMIT 14.68

THAT PART OF A TRACT HEREINAFTER REFERRED TO AS THE PARCEL SAID TRACT DESCRIBED AS FOLLOWS: PART OF BLOCK 3 IN FRACTIONAL SECTION 15 ADDITION TO CHICAGO IN SECTION 15, TOWNSHIP 39 NORTH, RANGE 14 EAST OF THE THIRD PRINCIPAL MERIDIAN, DESCRIBED AS FOLLOWS: BEGINNING AT THE INTERSECTION OF THE SOUTH LINE OF EAST MONROE STREET WITH THE PRESENT EAST LINE OF SOUTH STATE STREET (BEING A LINE 27 FEET EAST OF AND PARALLEL WITH THE WEST LINE OF SAID BLOCK 3); RUNNING THENCE WITH SAID EAST LINE OF SOUTH STATE STREET, SOUTH 00°04'03" WEST, 254 FEET 5- 7/16 INCHES, TO A POINT 210 FEET 3 INCHES NORTH OF THE NORTH FACE OF THE REPUBLIC BUILDING, SAID POINT BEING 144.75 FEET NORTH OF THE SOUTH LINE OF LOT 10 IN BLOCK 3 AS MEASURED ON THE WEST LINE OF PREMISES IN QUESTION; THENCE NORTH 89°32'49"

UNOFFICIAL COPY

EAST ALONG A ESTABLISHED BY AGREEMENT BETWEEN BERTHA HONORE' PALMER AND ANDREA C. HONORE', TRUSTEES OF THE ESTATE OF POTTER PALMER' DECEASED, ETHELBERT W. PEEK, LOUIS FRAZIN AND ABRAHAM M. OPENHEIM, DATED JANUARY 23, 1907, RECORDED IN THE RECORDER'S OFFICE IN COOK COUNTY, ILLINOIS, IN BOOK 19104, PAGE 86 AS DOCUMENT 8030340, SAID LINE INTERSECTING THE WEST LINE OF THE 12 FOOT ALLEY RUNNING NORTH AND SOUTH THROUGH THE SOUTH PART OF SAID BLOCK 3 AT A POINT 144.52 FEET NORTH OF THE SOUTH LINE OF LOT 10 IN BLOCK 3, 159 FEET 10 1/2 INCHES MORE OR LESS, TO A POINT 6 FEET EAST OF THE WEST LINE OF LOT 8 IN SAID BLOCK 3 AND IN THE EAST LINE OF THE 12 FOOT ALLEY RUNNING NORTH AND SOUTH THROUGH THE SOUTH PART OF SAID BLOCK 3; THENCE SOUTH 00°01'23" WEST WITH THE EAST LINE OF SAID ALLEY, 9 FEET 8-7/8 INCHES TO A POINT 22 FEET 3-5/8 INCHES SOUTH OF THE NORTH LINE OF SAID LOT 8; THENCE NORTH 89°35'37" EAST PARALLEL WITH AND 22 FEET 3-5/8 INCHES SOUTH OF THE NORTH LINE OF SAID LOT 8, BEING THE NORTH LINE OF AN 18 FOOT ALLEY, 174 FEET 10-5/8 INCHES TO THE PRESENT WEST LINE OF SOUTH WABASH AVENUE; THENCE NORTH 00°00'27" EAST WITH SAID WEST LINE OF SOUTH WABASH AVENUE, 163.04 FEET; THENCE NORTH 89°59'33" WEST, 85.20 FEET; THENCE NORTH 00°00'27" EAST, 100.12 FEET TO THE PRESENT SOUTH LINE OF EAST MONROE STREET; THENCE SOUTH 89°42'31" WEST WITH SAID SOUTH LINE 249.17 FEET TO THE PLACE OF BEGINNING OF SAID TRACT; SAID PARCEL THAT LIES WITHIN SAID TRACT, LYING ABOVE THE HORIZONTAL PLANE HAVING AN ELEVATION OF 14.68 FEET AND BELOW THE HORIZONTAL PLANE HAVING AN ELEVATION OF 26.12 FEET CHICAGO CITY DATUM, THE HORIZONTAL BOUNDARY OF SAID PARCEL PROJECTED VERTICALLY, DESCRIBED AS FOLLOWS: COMMENCING AT THE NORTHWEST CORNER OF SAID TRACT, THENCE SOUTH 00°04'03" WEST ALONG THE WEST LINE OF SAID TRACT, 39.65 FEET; TO THE POINT OF BEGINNING; THENCE SOUTH 89°55'57" EAST, 30.52 FEET; THENCE SOUTH 00°04'03" WEST, 16.21 FEET; THENCE NORTH 89°55'57" WEST, 30.52 FEET TO THE WEST LINE OF SAID TRACT; THENCE NORTH 00°04'03" EAST ALONG THE WEST LINE OF SAID TRACT, 16.21 FEET TO THE POINT OF BEGINNING, IN COOK, COUNTY, ILLINOIS.

STREET LEVEL

HOTEL PARCEL 0

UPPER LIMIT 26.12 LOWER LIMIT 14.68

THAT PART OF A TRACT HEREINAFTER REFERRED TO AS THE PARCEL SAID TRACT DESCRIBED AS FOLLOWS: PART OF BLOCK 3 IN FRACTIONAL SECTION 15 ADDITION TO CHICAGO IN SECTION 15, TOWNSHIP 39 NORTH, RANGE 14 EAST OF THE THIRD PRINCIPAL MERIDIAN, DESCRIBED AS FOLLOWS: BEGINNING AT THE INTERSECTION OF THE SOUTH LINE OF EAST MONROE STREET WITH THE PRESENT EAST LINE OF SOUTH STATE STREET (BEING A LINE 27 FEET EAST OF AND PARALLEL WITH THE WEST LINE OF SAID BLOCK 3); RUNNING THENCE WITH SAID EAST LINE OF SOUTH STATE STREET, SOUTH 00°04'03" WEST, 254 FEET 5- 7/16 INCHES, TO A POINT 210 FEET 3 INCHES NORTH OF THE NORTH FACE OF THE REPUBLIC BUILDING, SAID POINT BEING 144.75 FEET NORTH OF THE SOUTH LINE OF LOT 10 IN BLOCK 3 AS MEASURED ON THE WEST LINE OF PREMISES IN QUESTION; THENCE NORTH 89°32'49" EAST ALONG A ESTABLISHED BY AGREEMENT BETWEEN BERTHA HONORE' PALMER AND ANDREA C. HONORE', TRUSTEES OF THE ESTATE OF POTTER PALMER' DECEASED, ETHELBERT W. PEEK, LOUIS FRAZIN AND ABRAHAM M.

UNOFFICIAL COPY

OPENHEIM, DATED JANUARY 23, 1907, RECORDED IN THE RECORDER'S OFFICE IN COOK COUNTY, ILLINOIS, IN BOOK 19104, PAGE 86 AS DOCUMENT 8030340, SAID LINE INTERSECTING THE WEST LINE OF THE 12 FOOT ALLEY RUNNING NORTH AND SOUTH THROUGH THE SOUTH PART OF SAID BLOCK 3 AT A POINT 144.52 FEET NORTH OF THE SOUTH LINE OF LOT 10 IN BLOCK 3, 159 FEET 10 ½ INCHES MORE OR LESS, TO A POINT 6 FEET EAST OF THE WEST LINE OF LOT 8 IN SAID BLOCK 3 AND IN THE EAST LINE OF THE 12 FOOT ALLEY RUNNING NORTH AND SOUTH THROUGH THE SOUTH PART OF SAID BLOCK 3; THENCE SOUTH 00°01'23" WEST WITH THE EAST LINE OF SAID ALLEY, 9 FEET 8-7/8 INCHES TO A POINT 22 FEET 3-5/8 INCHES SOUTH OF THE NORTH LINE OF SAID LOT 8; THENCE NORTH 89°35'37" EAST PARALLEL WITH AND 22 FEET 3-5/8 INCHES SOUTH OF THE NORTH LINE OF SAID LOT 8, BEING THE NORTH LINE OF AN 18 FOOT ALLEY, 174 FEET 10-5/8 INCHES TO THE PRESENT WEST LINE OF SOUTH WABASH AVENUE; THENCE NORTH 00°00'27" EAST WITH SAID WEST LINE OF SOUTH WABASH AVENUE, 163.04 FEET; THENCE NORTH 89°59'33" WEST, 85.20 FEET; THENCE NORTH 00°00'27" EAST, 100.12 FEET TO THE PRESENT SOUTH LINE OF EAST MONROE STREET; THENCE SOUTH 89°42'31" WEST WITH SAID SOUTH LINE 249.17 FEET TO THE PLACE OF BEGINNING OF SAID TRACT; SAID PARCEL THAT LIES WITHIN SAID TRACT, LYING ABOVE THE HORIZONTAL PLANE HAVING AN ELEVATION OF 14.68 FEET AND BELOW THE HORIZONTAL PLANE HAVING AN ELEVATION OF 26.12 FEET CHICAGO CITY DATUM, THE HORIZONTAL BOUNDARY OF SAID PARCEL PROJECTED VERTICALLY, DESCRIBED AS FOLLOWS: COMMENCING AT THE NORTHWEST CORNER OF SAID TRACT, COMMENCING AT THE NORTHWEST CORNER OF SAID TRACT, THENCE NORTH 89°42'31" EAST ALONG THE NORTH LINE OF SAID TRACT, 100.76 FEET, THENCE SOUTH 00° 7' 29" EAST, 40.24 FEET TO THE POINT OF BEGINNING, THENCE NORTH 90°00'00" EAST, 11.10 FEET; THENCE SOUTH 00°00'00" WEST, 23.42 FEET; THENCE SOUTH 20°00'00" WEST, 11.10 FEET; THENCE NORTH 00°00'00" EAST, 23.42 FEET TO THE POINT OF BEGINNING, IN SAID COOK COUNTY, ILLINOIS.

STREET LEVEL

HOTEL PARCEL P

UPPER LIMIT 26.12 LOWER LIMIT 14.68

THAT PART OF A TRACT HEREINAFTER REFERRED TO AS THE PARCEL SAID TRACT DESCRIBED AS FOLLOWS: PART OF BLOCK 3 IN FRACTIONAL SECTION 15 ADDITION TO CHICAGO IN SECTION 15, TOWNSHIP 39 NORTH, RANGE 14 EAST OF THE THIRD PRINCIPAL MERIDIAN, DESCRIBED AS FOLLOWS: BEGINNING AT THE INTERSECTION OF THE SOUTH LINE OF EAST MONROE STREET WITH THE PRESENT EAST LINE OF SOUTH STATE STREET (BEING A LINE 27 FEET EAST OF AND PARALLEL WITH THE WEST LINE OF SAID BLOCK 3); RUNNING THENCE WITH SAID EAST LINE OF SOUTH STATE STREET, SOUTH 00°04'03" WEST, 254 FEET 5- 7/16 INCHES, TO A POINT 210 FEET 3 INCHES NORTH OF THE NORTH FACE OF THE REPUBLIC BUILDING, SAID POINT BEING 144.75 FEET NORTH OF THE SOUTH LINE OF LOT 10 IN BLOCK 3 AS MEASURED ON THE WEST LINE OF PREMISES IN QUESTION; THENCE NORTH 89°32'49" EAST ALONG A ESTABLISHED BY AGREEMENT BETWEEN BERTHA HONORE' PALMER AND ANDREA C. HONORE', TRUSTEES OF THE ESTATE OF POTTER PALMER' DECEASED, ETHELBERT W. PEEK, LOUIS FRAZIN AND ABRAHAM M. OPENHEIM, DATED JANUARY 23, 1907, RECORDED IN THE RECORDER'S OFFICE

UNOFFICIAL COPY

IN COOK COUNTY, ILLINOIS, IN BOOK 19104, PAGE 86 AS DOCUMENT 8030340, SAID LINE INTERSECTING THE WEST LINE OF THE 12 FOOT ALLEY RUNNING NORTH AND SOUTH THROUGH THE SOUTH PART OF SAID BLOCK 3 AT A POINT 144.52 FEET NORTH OF THE SOUTH LINE OF LOT 10 IN BLOCK 3, 159 FEET 10 ½ INCHES MORE OR LESS, TO A POINT 6 FEET EAST OF THE WEST LINE OF LOT 8 IN SAID BLOCK 3 AND IN THE EAST LINE OF THE 12 FOOT ALLEY RUNNING NORTH AND SOUTH THROUGH THE SOUTH PART OF SAID BLOCK 3; THENCE SOUTH 00°01'23" WEST WITH THE EAST LINE OF SAID ALLEY, 9 FEET 8-7/8 INCHES TO A POINT 22 FEET 3-5/8 INCHES SOUTH OF THE NORTH LINE OF SAID LOT 8; THENCE NORTH 89°35'37" EAST PARALLEL WITH AND 22 FEET 3-5/8 INCHES SOUTH OF THE NORTH LINE OF SAID LOT 8, BEING THE NORTH LINE OF AN 18 FOOT ALLEY, 174 FEET 10-5/8 INCHES TO THE PRESENT WEST LINE OF SOUTH WABASH AVENUE; THENCE NORTH 00°00'27" EAST WITH SAID WEST LINE OF SOUTH WABASH AVENUE, 163.04 FEET; THENCE NORTH 89°59'33" WEST, 85.20 FEET; THENCE NORTH 00°00'27" EAST, 100.12 FEET TO THE PRESENT SOUTH LINE OF EAST MONROE STREET; THENCE SOUTH 89°42'31" WEST WITH SAID SOUTH LINE 249.17 FEET TO THE PLACE OF BEGINNING OF SAID TRACT; SAID PARCEL THAT LIES WITHIN SAID TRACT, LYING ABOVE THE HORIZONTAL PLANE HAVING AN ELEVATION OF 14.68 FEET AND BELOW THE HORIZONTAL PLANE HAVING AN ELEVATION OF 26.12 FEET CHICAGO CITY DATUM, THE HORIZONTAL BOUNDARY OF SAID PARCEL PROJECTED VERTICALLY, DESCRIBED AS FOLLOWS: COMMENCING AT THE NORTHWEST CORNER OF SAID TRACT, THENCE NORTH 89°42'31" EAST ALONG THE NORTH LINE OF SAID TRACT, 239.92 FEET TO THE POINT OF BEGINNING, THENCE CONTINUING ALONG SAID NORTH LINE NORTH 89°42'31" EAST, 9.25 FEET; THENCE SOUTH 00°00'27" WEST, 32.00 FEET; THENCE SOUTH 89°42'31" WEST, 9.25 FEET; THENCE NORTH 00°00'27" EAST, 32.00 FEET TO THE INTERSECTION WITH THE NORTH LINE OF SAID TRACT ALSO BEING THE POINT OF BEGINNING, IN COOK COUNTY, ILLINOIS.

STREET LEVEL

HOTEL PARCEL Q

UPPER LIMIT 26.12 LOWER LIMIT 14.68

THAT PART OF A TRACT HERINAFTER REFERRED TO AS THE PARCEL SAID TRACT DESCRIBED AS FOLLOWS: PART OF BLOCK 3 IN FRACTIONAL SECTION 15 ADDITION TO CHICAGO IN SECTION 15, TOWNSHIP 39 NORTH, RANGE 14 EAST OF THE THIRD PRINCIPAL MERIDIAN, DESCRIBED AS FOLLOWS: BEGINNING AT THE INTERSECTION OF THE SOUTH LINE OF EAST MONROE STREET WITH THE PRESENT EAST LINE OF SOUTH STATE STREET (BEING A LINE 27 FEET EAST OF AND PARALLEL WITH THE WEST LINE OF SAID BLOCK 3); RUNNING THENCE WITH SAID EAST LINE OF SOUTH STATE STREET, SOUTH 00°04'03" WEST, 254 FEET 5- 7/16 INCHES, TO A POINT 210 FEET 3 INCHES NORTH OF THE NORTH FACE OF THE REPUBLIC BUILDING, SAID POINT BEING 144.75 FEET NORTH OF THE SOUTH LINE OF LOT 10 IN BLOCK 3 AS MEASURED ON THE WEST LINE OF PREMISES IN QUESTION; THENCE NORTH 89°32'49" EAST ALONG A ESTABLISHED BY AGREEMENT BETWEEN BERTHA HONORE' PALMER AND ANDREA C. HONORE', TRUSTEES OF THE ESTATE OF POTTER PALMER' DECEASED, ETHELBERT W. PEEK, LOUIS FRAZIN AND ABRAHAM M. OPENHEIM, DATED JANUARY 23, 1907, RECORDED IN THE RECORDER'S OFFICE IN COOK COUNTY, ILLINOIS, IN BOOK 19104, PAGE 86 AS DOCUMENT 8030340, SAID LINE INTERSECTING THE WEST LINE OF THE 12 FOOT ALLEY RUNNING

UNOFFICIAL COPY

NORTH AND SOUTH THROUGH THE SOUTH PART OF SAID BLOCK 3 AT A POINT 144.52 FEET NORTH OF THE SOUTH LINE OF LOT 10 IN BLOCK 3, 159 FEET 10 1/2 INCHES MORE OR LESS, TO A POINT 6 FEET EAST OF THE WEST LINE OF LOT 8 IN SAID BLOCK 3 AND IN THE EAST LINE OF THE 12 FOOT ALLEY RUNNING NORTH AND SOUTH THROUGH THE SOUTH PART OF SAID BLOCK 3; THENCE SOUTH 00°01'23" WEST WITH THE EAST LINE OF SAID ALLEY, 9 FEET 8-7/8 INCHES TO A POINT 22 FEET 3-5/8 INCHES SOUTH OF THE NORTH LINE OF SAID LOT 8; THENCE NORTH 89°35'37" EAST PARALLEL WITH AND 22 FEET 3-5/8 INCHES SOUTH OF THE NORTH LINE OF SAID LOT 8, BEING THE NORTH LINE OF AN 18 FOOT ALLEY, 174 FEET 10-5/8 INCHES TO THE PRESENT WEST LINE OF SOUTH WABASH AVENUE; THENCE NORTH 00°00'27" EAST WITH SAID WEST LINE OF SOUTH WABASH AVENUE, 163.04 FEET; THENCE NORTH 89°59'33" WEST, 85.20 FEET; THENCE NORTH 00°00'27" EAST, 100.12 FEET TO THE PRESENT SOUTH LINE OF EAST MONROE STREET; THENCE SOUTH 89°42'31" WEST WITH SAID SOUTH LINE 249.17 FEET TO THE PLACE OF BEGINNING OF SAID TRACT; SAID PARCEL THAT LIES WITHIN SAID TRACT, LYING ABOVE THE HORIZONTAL PLANE HAVING AN ELEVATION OF 14.68 FEET AND BELOW THE HORIZONTAL PLANE HAVING AN ELEVATION OF 26.12 FEET CHICAGO CITY DATUM, THE HORIZONTAL BOUNDARY OF SAID PARCEL PROJECTED VERTICALLY, DESCRIBED AS FOLLOWS: COMMENCING AT THE SOUTHEAST CORNER OF SAID TRACT, THENCE NORTH 00°00'27" EAST ALONG THE EAST LINE OF SAID TRACT, 152.35 FEET; TO THE POINT OF BEGINNING; THENCE NORTH 89°55'53" WEST, 9.33 FEET; THENCE SOUTH 00°04'07" WEST, 3.00 FEET; THENCE NORTH 89°55'53" WEST, 8.57 FEET; THENCE SOUTH 00°00'27" WEST, 7.94 FEET; THENCE NORTH 89°59'33" WEST, 19.24 FEET; THENCE NORTH 00°00'27" EAST, 21.61 FEET; THENCE SOUTH 89°59'33" EAST, 37.14 FEET TO THE EAST LINE OF SAID TRACT; THENCE SOUTH 00°00'27" WEST ALONG SAID EAST LINE OF SAID TRACT, 10.69 FEET TO THE POINT OF BEGINNING, IN COOK COUNTY, ILLINOIS.

LOBBY LEVEL

HOTEL PARCEL R

UPPER LIMIT 32.40 FEET LOWER LIMIT 26.12 FEET

THAT PART OF A TRACT HEREINAFTER REFERRED TO AS THE PARCEL, SAID TRACT DESCRIBED AS FOLLOWS: PART OF BLOCK 3 IN FRACTIONAL SECTION 15 ADDITION TO CHICAGO IN SECTION 15, TOWNSHIP 39 NORTH, RANGE 14 EAST OF THE THIRD PRINCIPAL MERIDIAN, DESCRIBED AS FOLLOWS: BEGINNING AT THE INTERSECTION OF THE SOUTH LINE OF EAST MONROE STREET WITH THE PRESENT EAST LINE OF SOUTH STATE STREET (BEING A LINE 27 FEET EAST OF AND PARALLEL WITH THE WEST LINE OF SAID BLOCK 3); RUNNING THENCE WITH SAID EAST LINE OF SOUTH STATE STREET, SOUTH 00°04'03" WEST, 254 FEET 5- 7/16 INCHES, TO A POINT 210 FEET 3 INCHES NORTH OF THE NORTH FACE OF THE REPUBLIC BUILDING, SAID POINT BEING 144.75 FEET NORTH OF THE SOUTH LINE OF LOT 10 IN BLOCK 3 AS MEASURED ON THE WEST LINE OF PREMISES IN QUESTION; THENCE NORTH 89°32'49" EAST ALONG A ESTABLISHED BY AGREEMENT BETWEEN BERTHA HONORE' PALMER AND ANDREA C. HONORE', TRUSTEES OF THE ESTATE OF POTTER PALMER' DECEASED, ETHELBERT W. PEEK, LOUIS FRAZIN AND ABRAHAM M. OPENHEIM, DATED JANUARY 23, 1907, RECORDED IN THE RECORDER'S OFFICE IN COOK COUNTY, ILLINOIS, IN BOOK 19104, PAGE 86 AS DOCUMENT 8030340, SAID LINE INTERSECTING THE WEST LINE OF THE 12 FOOT ALLEY RUNNING

UNOFFICIAL COPY

NORTH AND SOUTH THROUGH THE SOUTH PART OF SAID BLOCK 3 AT A POINT 144.52 FEET NORTH OF THE SOUTH LINE OF LOT 10 IN BLOCK 3, 159 FEET 10 ½ INCHES MORE OR LESS, TO A POINT 6 FEET EAST OF THE WEST LINE OF LOT 8 IN SAID BLOCK 3 AND IN THE EAST LINE OF THE 12 FOOT ALLEY RUNNING NORTH AND SOUTH THROUGH THE SOUTH PART OF SAID BLOCK 3; THENCE SOUTH 00°01'23" WEST WITH THE EAST LINE OF SAID ALLEY, 9 FEET 8-7/8 INCHES TO A POINT 22 FEET 3-5/8 INCHES SOUTH OF THE NORTH LINE OF SAID LOT 8; THENCE NORTH 89°35'37" EAST PARALLEL WITH AND 22 FEET 3-5/8 INCHES SOUTH OF THE NORTH LINE OF SAID LOT 8, BEING THE NORTH LINE OF AN 18 FOOT ALLEY, 174 FEET 10-5/8 INCHES TO THE PRESENT WEST LINE OF SOUTH WABASH AVENUE; THENCE NORTH 00°00'27" EAST WITH SAID WEST LINE OF SOUTH WABASH AVENUE, 163.04 FEET; THENCE NORTH 89°59'33" WEST, 85.20 FEET; THENCE NORTH 00°00'27" EAST, 100.12 FEET TO THE PRESENT SOUTH LINE OF EAST MONROE STREET; THENCE SOUTH 89°42'31" WEST WITH SAID SOUTH LINE, 249.17 FEET TO THE PLACE OF BEGINNING OF SAID TRACT; SAID PARCEL THAT LIES WITHIN SAID TRACT, LYING ABOVE THE HORIZONTAL PLANE HAVING AN ELEVATION OF 26.12 FEET AND BELOW THE HORIZONTAL PLANE HAVING AN ELEVATION OF 32.40 FEET CHICAGO CITY DATUM AND LYING WITHIN THE HORIZONTAL BOUNDARY OF SAID PARCEL PROJECTED VERTICALLY, DESCRIBED AS FOLLOWS: BEGINNING AT THE SOUTHWEST CORNER OF SAID TRACT, THENCE NORTH 00°04'03" EAST ALONG THE WEST LINE OF SAID TRACT 18.59 FEET; THENCE SOUTH 89°55'57" EAST, 30.54 FEET; THENCE SOUTH 00°04'03" WEST, 18.31 FEET TO THE NORTHERN MOST SOUTH LINE OF SAID TRACT; THENCE SOUTH 89°32'49" WEST ALONG THE NORTHERN MOST SOUTH LINE OF SAID TRACT, 30.54 FEET TO THE POINT OF BEGINNING, IN COOK, COUNTY, ILLINOIS.

LOBBY LEVEL

HOTEL PARCEL S

UPPER LIMIT 32.40 LOWER LIMIT 26.12

THAT PART OF A TRACT HEREINAFTER REFERRED TO AS THE PARCEL SAID TRACT DESCRIBED AS FOLLOWS: PART OF BLOCK 3 IN FRACTIONAL SECTION 15 ADDITION TO CHICAGO IN SECTION 15, TOWNSHIP 39 NORTH, RANGE 14 EAST OF THE THIRD PRINCIPAL MERIDIAN, DESCRIBED AS FOLLOWS: BEGINNING AT THE INTERSECTION OF THE SOUTH LINE OF EAST MONROE STREET WITH THE PRESENT EAST LINE OF SOUTH STATE STREET (BEING A LINE 27 FEET EAST OF AND PARALLEL WITH THE WEST LINE OF SAID BLOCK 3); RUNNING THENCE WITH SAID EAST LINE OF SOUTH STATE STREET, SOUTH 00°04'03" WEST, 254 FEET 5- 7/16 INCHES, TO A POINT 210 FEET 3 INCHES NORTH OF THE NORTH FACE OF THE REPUBLIC BUILDING, SAID POINT BEING 144.75 FEET NORTH OF THE SOUTH LINE OF LOT 10 IN BLOCK 3 AS MEASURED ON THE WEST LINE OF PREMISES IN QUESTION; THENCE NORTH 89°32'49" EAST ALONG A ESTABLISHED BY AGREEMENT BETWEEN BERTHA HONORE' PALMER AND ANDREA C. HONORE', TRUSTEES OF THE ESTATE OF POTTER PALMER' DECEASED, ETHELBERT W. PEEK, LOUIS FRAZIN AND ABRAHAM M. OPENHEIM, DATED JANUARY 23, 1907, RECORDED IN THE RECORDER'S OFFICE IN COOK COUNTY, ILLINOIS, IN BOOK 19104, PAGE 86 AS DOCUMENT 8030340, SAID LINE INTERSECTING THE WEST LINE OF THE 12 FOOT ALLEY RUNNING NORTH AND SOUTH THROUGH THE SOUTH PART OF SAID BLOCK 3 AT A POINT 144.52 FEET NORTH OF THE SOUTH LINE OF LOT 10 IN BLOCK 3, 159 FEET 10 ½ INCHES MORE OR LESS, TO A POINT 6 FEET EAST OF THE WEST LINE OF LOT 8

UNOFFICIAL COPY

IN SAID BLOCK 3 AND IN THE EAST LINE OF THE 12 FOOT ALLEY RUNNING NORTH AND SOUTH THROUGH THE SOUTH PART OF SAID BLOCK 3; THENCE SOUTH 00°01'23" WEST WITH THE EAST LINE OF SAID ALLEY, 9 FEET 8-7/8 INCHES TO A POINT 22 FEET 3-5/8 INCHES SOUTH OF THE NORTH LINE OF SAID LOT 8; THENCE NORTH 89°35'37" EAST PARALLEL WITH AND 22 FEET 3-5/8 INCHES SOUTH OF THE NORTH LINE OF SAID LOT 8, BEING THE NORTH LINE OF AN 18 FOOT ALLEY, 174 FEET 10-5/8 INCHES TO THE PRESENT WEST LINE OF SOUTH WABASH AVENUE; THENCE NORTH 00°00'27" EAST WITH SAID WEST LINE OF SOUTH WABASH AVENUE, 163.04 FEET; THENCE NORTH 89°59'33" WEST, 85.20 FEET; THENCE NORTH 00°00'27" EAST, 100.12 FEET TO THE PRESENT SOUTH LINE OF EAST MONROE STREET; THENCE SOUTH 89°42'31" WEST WITH SAID SOUTH LINE 249.17 FEET TO THE PLACE OF BEGINNING OF SAID TRACT; SAID PARCEL THAT LIES WITHIN SAID TRACT, LYING ABOVE THE HORIZONTAL PLANE HAVING AN ELEVATION OF 26.12 FEET AND BELOW THE HORIZONTAL PLANE HAVING AN ELEVATION OF 32.40 FEET CHICAGO CITY DATUM, THE HORIZONTAL BOUNDARY OF SAID PARCEL PROJECTED VERTICALLY, DESCRIBED AS FOLLOWS: COMMENCING AT THE NORTHWEST CORNER OF SAID TRACT, THENCE SOUTH 00°04'03" WEST ALONG THE WEST LINE OF SAID TRACT, 39.35 FEET; TO THE POINT OF BEGINNING; THENCE SOUTH 89°55'57" EAST, 30.52 FEET; THENCE SOUTH 00°04'03" WEST, 16.21 FEET; THENCE NORTH 89°55'57" WEST, 30.52 FEET TO THE WEST LINE OF SAID TRACT; THENCE NORTH 00°04'03" EAST ALONG THE WEST LINE OF SAID TRACT, 16.21 FEET TO THE POINT OF BEGINNING, IN COOK, COUNTY, ILLINOIS.

LOBBY LEVEL

HOTEL PARCEL T

UPPER LIMIT 32.40 FEET LOWER LIMIT 26.12 FEET

THAT PART OF A TRACT HEREINAFTER REFERRED TO AS THE PARCEL, SAID TRACT DESCRIBED AS FOLLOWS: PART OF BLOCK 3 IN FRACTIONAL SECTION 15 ADDITION TO CHICAGO IN SECTION 15, TOWNSHIP 39 NORTH, RANGE 14 EAST OF THE THIRD PRINCIPAL MERIDIAN, DESCRIBED AS FOLLOWS: BEGINNING AT THE INTERSECTION OF THE SOUTH LINE OF EAST MONROE STREET WITH THE PRESENT EAST LINE OF SOUTH STATE STREET (BEING A LINE 27 FEET EAST OF AND PARALLEL WITH THE WEST LINE OF SAID BLOCK 3); RUNNING THENCE WITH SAID EAST LINE OF SOUTH STATE STREET, SOUTH 00°04'03" WEST, 254 FEET 5- 7/16 INCHES, TO A POINT 210 FEET 3 INCHES NORTH OF THE NORTH FACE OF THE REPUBLIC BUILDING, SAID POINT BEING 144.75 FEET NORTH OF THE SOUTH LINE OF LOT 10 IN BLOCK 3 AS MEASURED ON THE WEST LINE OF PREMISES IN QUESTION; THENCE NORTH 89°32'49" EAST ALONG A ESTABLISHED BY AGREEMENT BETWEEN BERTHA HONORE' PALMER AND ANDREA C. HONORE', TRUSTEES OF THE ESTATE OF POTTER PALMER' DECEASED, ETHELBERT W. PEEK, LOUIS FRAZIN AND ABRAHAM M. OPENHEIM, DATED JANUARY 23, 1907, RECORDED IN THE RECORDER'S OFFICE IN COOK COUNTY, ILLINOIS, IN BOOK 19104, PAGE 86 AS DOCUMENT 8030340, SAID LINE INTERSECTING THE WEST LINE OF THE 12 FOOT ALLEY RUNNING NORTH AND SOUTH THROUGH THE SOUTH PART OF SAID BLOCK 3 AT A POINT 144.52 FEET NORTH OF THE SOUTH LINE OF LOT 10 IN BLOCK 3, 159 FEET 10 1/2 INCHES MORE OR LESS, TO A POINT 6 FEET EAST OF THE WEST LINE OF LOT 8 IN SAID BLOCK 3 AND IN THE EAST LINE OF THE 12 FOOT ALLEY RUNNING NORTH AND SOUTH THROUGH THE SOUTH PART OF SAID BLOCK 3; THENCE SOUTH 00°01'23" WEST WITH THE EAST LINE OF SAID ALLEY, 9 FEET 8-7/8

UNOFFICIAL COPY

INCHES TO A POINT 22 FEET 3-5/8 INCHES SOUTH OF THE NORTH LINE OF SAID LOT 8; THENCE NORTH 89°35'37" EAST PARALLEL WITH AND 22 FEET 3-5/8 INCHES SOUTH OF THE NORTH LINE OF SAID LOT 8, BEING THE NORTH LINE OF AN 18 FOOT ALLEY, 174 FEET 10-5/8 INCHES TO THE PRESENT WEST LINE OF SOUTH WABASH AVENUE; THENCE NORTH 00°00'27" EAST WITH SAID WEST LINE OF SOUTH WABASH AVENUE, 163.04 FEET; THENCE NORTH 89°59'33" WEST, 85.20 FEET; THENCE NORTH 00°00'27" EAST, 100.12 FEET TO THE PRESENT SOUTH LINE OF EAST MONROE STREET; THENCE SOUTH 89°42'31" WEST WITH SAID SOUTH LINE, 249.17 FEET TO THE PLACE OF BEGINNING OF SAID TRACT; SAID PARCEL THAT LIES WITHIN SAID TRACT, LYING ABOVE THE HORIZONTAL PLANE HAVING AN ELEVATION OF 26.12 FEET AND BELOW THE HORIZONTAL PLANE HAVING AN ELEVATION OF 32.40 FEET CHICAGO CITY DATUM AND LYING WITHIN THE HORIZONTAL BOUNDARY OF SAID PARCEL PROJECTED VERTICALLY, DESCRIBED AS FOLLOWS: COMMENCING AT THE SOUTHWEST CORNER OF SAID TRACT, THENCE NORTH 00°04'03" EAST ALONG THE WEST LINE OF SAID TRACT, 55.86 FEET TO THE POINT OF BEGINNING; THENCE NORTH 00°04'03" EAST, 20.71 FEET; THENCE SOUTH 89°55'57" EAST, 76.80 FEET; THENCE NORTH 00°04'03" EAST, 8.92 FEET; THENCE SOUTH 89°55'57" EAST, 25.66 FEET; THENCE NORTH 00°00'00" EAST, 31.10 FEET; THENCE NORTH 89°55'57" WEST, 1.67 FEET; THENCE NORTH 00°04'03" EAST, 18.17 FEET; THENCE SOUTH 90°00'00" WEST, 5.31 FEET; THENCE NORTH 00°04'03" EAST, 41.20 FEET; THENCE SOUTH 90°00'00" EAST, 5.59 FEET; THENCE NORTH 00°00'00" EAST, 33.80 FEET; THENCE NORTH 90°00'00" EAST, 9.15 FEET; THENCE SOUTH 00°00'00" WEST, 11.43 FEET; THENCE SOUTH 89°55'53" EAST, 42.23 FEET; THENCE NORTH 00°04'07" EAST, 57.12 FEET TO THE NORTH LINE OF SAID TRACT; THENCE NORTH 89°42'31" EAST ALONG SAID NORTH LINE OF SAID TRACT, 53.86 FEET; THENCE SOUTH 00°04'07" WEST, 57.46 FEET; THENCE SOUTH 89°55'53" EAST, 42.98 FEET; THENCE SOUTH 00°00'27" WEST, 42.39 FEET; THENCE SOUTH 89°59'33" EAST, 85.20 FEET TO THE EAST LINE OF SAID TRACT; THENCE SOUTH 00°00'27" WEST ALONG SAID EAST LINE OF SAID TRACT, 26.00 FEET; THENCE NORTH 89°59'33" WEST, 37.25 FEET; THENCE SOUTH 00°00'27" WEST, 53.67 FEET; THENCE SOUTH 89°53'12" EAST, 37.25 FEET TO THE EAST LINE OF SAID TRACT; THENCE SOUTH 00°00'27" WEST ALONG SAID EAST LINE OF SAID TRACT, 20.50 FEET; THENCE NORTH 89°53'12" WEST, 37.25 FEET; THENCE SOUTH 00°00'27" WEST, 63.14 FEET TO THE SOUTHERN MOST SOUTH LINE OF SAID TRACT; THENCE SOUTH 89°35'37" WEST ALONG THE SOUTHERN MOST SOUTH LINE OF SAID TRACT, 137.56 FEET; THENCE NORTH 00°01'23" EAST, 9.90 FEET; THENCE SOUTH 89°32'49" WEST, 80.70 FEET; THENCE NORTH 00°04'03" EAST, 36.01 FEET; THENCE NORTH 89°55'57" WEST, 11.63 FEET; THENCE NORTH 00°04'03" EAST, 19.13 FEET; THENCE NORTH 89°55'57" WEST, 67.50 FEET TO THE INTERSECTION WITH THE WEST LINE OF SAID TRACT ALSO BEING THE POINT OF BEGINNING, (EXCEPT THAT PART DESCRIBED AS FOLLOWS; COMMENCING AT THE SOUTHWEST CORNER OF SAID TRACT, THENCE NORTH 89° 32' 49" EAST ALONG THE NORTHERN MOST SOUTH LINE OF SAID TRACT 111.86 FEET; THENCE NORTH 00° 00' 00" EAST 18.70 FEET TO THE POINT OF BEGINNING; THENCE NORTH 00°00'00" EAST, 3.49 FEET; THENCE NORTH 90°00'00" EAST, 5.40 FEET; THENCE SOUTH 00°00'00" EAST, 3.49 FEET; THENCE NORTH 90°00'00" WEST, 5.40 FEET TO THE POINT OF BEGINNING;

ALSO EXCEPT THEREFROM THAT PART DESCRIBED AS FOLLOWS; COMMENCING AT THE SOUTHWEST CORNER OF SAID TRACT, THENCE NORTH

UNOFFICIAL COPY

89° 32' 49" EAST ALONG THE NORTHERN MOST SOUTH LINE OF SAID TRACT 90.97 FEET; THENCE NORTH 00° 00' 00" EAST 18.37 FEET TO THE POINT OF BEGINNING; THENCE NORTH 00°00'00" WEST, 1.90 FEET; THENCE NORTH 90°00'00" EAST, 3.85 FEET; THENCE SOUTH 00°00'00" EAST, 1.90 FEET; THENCE NORTH 90°00'00" WEST, 3.85 FEET TO THE POINT OF BEGINNING), IN COOK, COUNTY, ILLINOIS.

LOBBY LEVEL

HOTEL PARCEL U

UPPER LIMIT 32.40 LOWER LIMIT 26.12

THAT PART OF A TRACT HEREINAFTER REFERRED TO AS THE PARCEL SAID TRACT DESCRIBED AS FOLLOWS: PART OF BLOCK 3 IN FRACTIONAL SECTION 15 ADDITION TO CHICAGO IN SECTION 15, TOWNSHIP 39 NORTH, RANGE 14 EAST OF THE THIRD PRINCIPAL MERIDIAN, DESCRIBED AS FOLLOWS: BEGINNING AT THE INTERSECTION OF THE SOUTH LINE OF EAST MONROE STREET WITH THE PRESENT EAST LINE OF SOUTH STATE STREET (BEING A LINE 27 FEET EAST OF AND PARALLEL WITH THE WEST LINE OF SAID BLOCK 3); RUNNING THENCE WITH SAID EAST LINE OF SOUTH STATE STREET, SOUTH 00°04'03" WEST, 254 FEET 5- 7/16 INCHES, TO A POINT 210 FEET 3 INCHES NORTH OF THE NORTH FACE OF THE REPUBLIC BUILDING, SAID POINT BEING 144.75 FEET NORTH OF THE SOUTH LINE OF LOT 10 IN BLOCK 3 AS MEASURED ON THE WEST LINE OF PREMISES IN QUESTION; THENCE NORTH 89°32'49" EAST ALONG A ESTABLISHED BY AGREEMENT BETWEEN BERTHA HONORE' PALMER AND ANDREA C. HONORE', TRUSTEES OF THE ESTATE OF POTTER PALMER' DECEASED, ETHELBERT W. FEEK, LOUIS FRAZIN AND ABRAHAM M. OPENHEIM, DATED JANUARY 23, 1907, RECORDED IN THE RECORDER'S OFFICE IN COOK COUNTY, ILLINOIS, IN BOOK 19104, PAGE 86 AS DOCUMENT 8030340, SAID LINE INTERSECTING THE WEST LINE OF THE 12 FOOT ALLEY RUNNING NORTH AND SOUTH THROUGH THE SOUTH PART OF SAID BLOCK 3 AT A POINT 144.52 FEET NORTH OF THE SOUTH LINE OF LOT 10 IN BLOCK 3, 159 FEET 10 ½ INCHES MORE OR LESS, TO A POINT 6 FEET EAST OF THE WEST LINE OF LOT 8 IN SAID BLOCK 3 AND IN THE EAST LINE OF THE 12 FOOT ALLEY RUNNING NORTH AND SOUTH THROUGH THE SOUTH PART OF SAID BLOCK 3; THENCE SOUTH 00°01'23" WEST WITH THE EAST LINE OF SAID ALLEY 9 FEET 8-7/8 INCHES TO A POINT 22 FEET 3-5/8 INCHES SOUTH OF THE NORTH LINE OF SAID LOT 8; THENCE NORTH 89°35'37" EAST PARALLEL WITH AND 22 FEET 3-5/8 INCHES SOUTH OF THE NORTH LINE OF SAID LOT 8, BEING THE NORTH LINE OF AN 18 FOOT ALLEY, 174 FEET 10-5/8 INCHES TO THE PRESENT WEST LINE OF SOUTH WABASH AVENUE; THENCE NORTH 00°00'27" EAST WITH SAID WEST LINE OF SOUTH WABASH AVENUE, 163.04 FEET; THENCE NORTH 89°59'33" WEST, 85.20 FEET; THENCE NORTH 00°00'27" EAST, 100.12 FEET TO THE PRESENT SOUTH LINE OF EAST MONROE STREET; THENCE SOUTH 89°42'31" WEST WITH SAID SOUTH LINE 249.17 FEET TO THE PLACE OF BEGINNING OF SAID TRACT; SAID PARCEL THAT LIES WITHIN SAID TRACT, LYING ABOVE THE HORIZONTAL PLANE HAVING AN ELEVATION OF 26.12 FEET AND BELOW THE HORIZONTAL PLANE HAVING AN ELEVATION OF 32.40 FEET CHICAGO CITY DATUM, THE HORIZONTAL BOUNDARY OF SAID PARCEL PROJECTED VERTICALLY, DESCRIBED AS FOLLOWS: COMMENCING AT THE NORTHWEST CORNER OF SAID TRACT, THENCE NORTH 89°42'31" EAST ALONG THE NORTH LINE OF SAID TRACT, 239.92 FEET TO THE POINT OF BEGINNING, THENCE CONTINUING ALONG SAID NORTH LINE NORTH 89°42'31" EAST, 9.25 FEET;

UNOFFICIAL COPY

THENCE SOUTH 00°00'27" WEST, 32.00 FEET; THENCE SOUTH 89°42'31" WEST, 9.25 FEET; THENCE NORTH 00°00'27" EAST, 32.00 FEET TO THE INTERSECTION WITH THE NORTH LINE OF SAID TRACT TO THE POINT OF BEGINNING, IN COOK COUNTY, ILLINOIS.

LOBBY LEVEL

HOTEL PARCEL V

UPPER LIMIT 33.66 FEET LOWER LIMIT 32.40 FEET

THAT PART OF A TRACT HEREINAFTER REFERRED TO AS THE PARCEL, SAID TRACT DESCRIBED AS FOLLOWS: PART OF BLOCK 3 IN FRACTIONAL SECTION 15 ADDITION TO CHICAGO IN SECTION 15, TOWNSHIP 39 NORTH, RANGE 14 EAST OF THE THIRD PRINCIPAL MERIDIAN, DESCRIBED AS FOLLOWS: BEGINNING AT THE INTERSECTION OF THE SOUTH LINE OF EAST MONROE STREET WITH THE PRESENT EAST LINE OF SOUTH STATE STREET (BEING A LINE 27 FEET EAST OF AND PARALLEL WITH THE WEST LINE OF SAID BLOCK 3); RUNNING THENCE WITH SAID EAST LINE OF SOUTH STATE STREET, SOUTH 00°04'03" WEST, 254 FEET 5- 7/16 INCHES, TO A POINT 210 FEET 3 INCHES NORTH OF THE NORTH FACE OF THE REPUBLIC BUILDING, SAID POINT BEING 144.75 FEET NORTH OF THE SOUTH LINE OF LOT 10 IN BLOCK 3 AS MEASURED ON THE WEST LINE OF PREMISES IN QUESTION; THENCE NORTH 89°32'49" EAST ALONG A ESTABLISHED BY AGREEMENT BETWEEN BERTHA HONORE' PALMER AND ANDREA C. HONORE', TRUSTEES OF THE ESTATE OF POTTER PALMER' DECEASED, ETHELBERT W. PEEK, LOUIS FRAZIN AND ABRAHAM M. OPENHEIM, DATED JANUARY 23, 1907, RECORDED IN THE RECORDER'S OFFICE IN COOK COUNTY, ILLINOIS, IN BOOK 19104, PAGE 86 AS DOCUMENT 8030340, SAID LINE INTERSECTING THE WEST LINE OF THE 12 FOOT ALLEY RUNNING NORTH AND SOUTH THROUGH THE SOUTH PART OF SAID BLOCK 3 AT A POINT 144.52 FEET NORTH OF THE SOUTH LINE OF LOT 10 IN BLOCK 3, 159 FEET 10 ½ INCHES MORE OR LESS, TO A POINT 6 FEET EAST OF THE WEST LINE OF LOT 8 IN SAID BLOCK 3 AND IN THE EAST LINE OF THE 12 FOOT ALLEY RUNNING NORTH AND SOUTH THROUGH THE SOUTH PART OF SAID BLOCK 3; THENCE SOUTH 00°01'23" WEST WITH THE EAST LINE OF SAID ALLEY, 9 FEET 8-7/8 INCHES TO A POINT 22 FEET 3-5/8 INCHES SOUTH OF THE NORTH LINE OF SAID LOT 8; THENCE NORTH 89°35'37" EAST PARALLEL WITH AND 22 FEET 3-5/8 INCHES SOUTH OF THE NORTH LINE OF SAID LOT 8, BEING THE NORTH LINE OF AN 18 FOOT ALLEY, 174 FEET 10-5/8 INCHES TO THE PRESENT WEST LINE OF SOUTH WABASH AVENUE; THENCE NORTH 00°00'27" EAST WITH SAID WEST LINE OF SOUTH WABASH AVENUE, 163.04 FEET; THENCE NORTH 89°53'33" WEST, 85.20 FEET; THENCE NORTH 00°00'27" EAST, 100.12 FEET TO THE PRESENT SOUTH LINE OF EAST MONROE STREET; THENCE SOUTH 89°42'31" WEST WITH SAID SOUTH LINE, 249.17 FEET TO THE PLACE OF BEGINNING OF SAID TRACT; SAID PARCEL THAT LIES WITHIN SAID TRACT, LYING ABOVE THE HORIZONTAL PLANE HAVING AN ELEVATION OF 32.40 FEET AND BELOW THE HORIZONTAL PLANE HAVING AN ELEVATION OF 33.66 FEET CHICAGO CITY DATUM AND LYING WITHIN THE HORIZONTAL BOUNDARY OF SAID PARCEL PROJECTED VERTICALLY, DESCRIBED AS FOLLOWS: BEGINNING AT THE SOUTHWEST CORNER OF SAID TRACT, THENCE NORTH 00°04'03" EAST ALONG THE WEST LINE OF SAID TRACT, 18.59 FEET; THENCE SOUTH 89°55'57" EAST, 30.54 FEET; THENCE SOUTH 00°04'03" WEST, 18.31 FEET TO THE NORTHERN MOST SOUTH LINE OF SAID TRACT; THENCE SOUTH 89°32'49" WEST ALONG

UNOFFICIAL COPY

THE NORTHERN MOST SOUTH LINE OF SAID TRACT, 30.54 FEET TO THE POINT OF BEGINNING, IN COOK COUNTY, ILLINOIS.

LOBBY LEVEL

HOTEL PARCEL W

UPPER LIMIT 33.66 LOWER LIMIT 32.40

THAT PART OF A TRACT HEREINAFTER REFERRED TO AS THE PARCEL SAID TRACT DESCRIBED AS FOLLOWS: PART OF BLOCK 3 IN FRACTIONAL SECTION 15 ADDITION TO CHICAGO IN SECTION 15, TOWNSHIP 39 NORTH, RANGE 14 EAST OF THE THIRD PRINCIPAL MERIDIAN, DESCRIBED AS FOLLOWS: BEGINNING AT THE INTERSECTION OF THE SOUTH LINE OF EAST MONROE STREET WITH THE PRESENT EAST LINE OF SOUTH STATE STREET (BEING A LINE 27 FEET EAST OF AND PARALLEL WITH THE WEST LINE OF SAID BLOCK 3); RUNNING THENCE WITH SAID EAST LINE OF SOUTH STATE STREET, SOUTH 00°04'03" WEST, 254 FEET 5- 7/16 INCHES, TO A POINT 210 FEET 3 INCHES NORTH OF THE NORTH FACE OF THE REPUBLIC BUILDING, SAID POINT BEING 144.75 FEET NORTH OF THE SOUTH LINE OF LOT 10 IN BLOCK 3 AS MEASURED ON THE WEST LINE OF PREMISES IN QUESTION; THENCE NORTH 89°32'49" EAST ALONG A ESTABLISHED BY AGREEMENT BETWEEN BERTHA HONORE' PALMER AND ANDREA C. HONORE', TRUSTEES OF THE ESTATE OF POTTER PALMER' DECEASED, ETHELBERG W. PEEK, LOUIS FRAZIN AND ABRAHAM M. OPENHEIM, DATED JANUARY 23, 1907, RECORDED IN THE RECORDER'S OFFICE IN COOK COUNTY, ILLINOIS, IN BOOK 19104, PAGE 86 AS DOCUMENT 8030340, SAID LINE INTERSECTING THE WEST LINE OF THE 12 FOOT ALLEY RUNNING NORTH AND SOUTH THROUGH THE SOUTH PART OF SAID BLOCK 3 AT A POINT 144.52 FEET NORTH OF THE SOUTH LINE OF LOT 10 IN BLOCK 3, 159 FEET 10 1/2 INCHES MORE OR LESS, TO A POINT 6 FEET EAST OF THE WEST LINE OF LOT 8 IN SAID BLOCK 3 AND IN THE EAST LINE OF THE 12 FOOT ALLEY RUNNING NORTH AND SOUTH THROUGH THE SOUTH PART OF SAID BLOCK 3; THENCE SOUTH 00°01'23" WEST WITH THE EAST LINE OF SAID ALLEY, 9 FEET 8-7/8 INCHES TO A POINT 22 FEET 3-5/8 INCHES SOUTH OF THE NORTH LINE OF SAID LOT 8; THENCE NORTH 89°35'37" EAST PARALLEL WITH AND 22 FEET 3-5/8 INCHES SOUTH OF THE NORTH LINE OF SAID LOT 8, BEING THE NORTH LINE OF AN 18 FOOT ALLEY, 174 FEET 10-5/8 INCHES TO THE PRESENT WEST LINE OF SOUTH WABASH AVENUE; THENCE NORTH 00°00'27" EAST WITH SAID WEST LINE OF SOUTH WABASH AVENUE, 163.04 FEET; THENCE NORTH 89°59'33" WEST, 85.20 FEET; THENCE NORTH 00°00'27" EAST, 100.12 FEET TO THE PRESENT SOUTH LINE OF EAST MONROE STREET; THENCE SOUTH 89°42'31" WEST WITH SAID SOUTH LINE 249.17 FEET TO THE PLACE OF BEGINNING OF SAID TRACT; SAID PARCEL THAT LIES WITHIN SAID TRACT, LYING ABOVE THE HORIZONTAL PLANE HAVING AN ELEVATION OF 32.40 FEET AND BELOW THE HORIZONTAL PLANE HAVING AN ELEVATION OF 33.66 FEET CHICAGO CITY DATUM, THE HORIZONTAL BOUNDARY OF SAID PARCEL PROJECTED VERTICALLY, DESCRIBED AS FOLLOWS: COMMENCING AT THE NORTHWEST CORNER OF SAID TRACT, THENCE SOUTH 00°04'03" WEST ALONG THE WEST LINE OF SAID TRACT, 39.65 FEET; TO THE POINT OF BEGINNING; THENCE SOUTH 89°55'57" EAST, 30.52 FEET; THENCE SOUTH 00°04'03" WEST, 16.21 FEET; THENCE NORTH 89°55'57" WEST, 30.52 FEET TO THE WEST LINE OF SAID TRACT; THENCE NORTH 00°04'03" EAST ALONG THE WEST LINE OF SAID TRACT, 16.21 FEET TO THE POINT OF BEGINNING, IN COOK COUNTY, ILLINOIS.

UNOFFICIAL COPY

LOBBY LEVEL

HOTEL PARCEL X

UPPER LIMIT 33.66 FEET LOWER LIMIT 32.40 FEET

THAT PART OF A TRACT HEREINAFTER REFERRED TO AS THE PARCEL, SAID TRACT DESCRIBED AS FOLLOWS: PART OF BLOCK 3 IN FRACTIONAL SECTION 15 ADDITION TO CHICAGO IN SECTION 15, TOWNSHIP 39 NORTH, RANGE 14 EAST OF THE THIRD PRINCIPAL MERIDIAN, DESCRIBED AS FOLLOWS: BEGINNING AT THE INTERSECTION OF THE SOUTH LINE OF EAST MONROE STREET WITH THE PRESENT EAST LINE OF SOUTH STATE STREET (BEING A LINE 27 FEET EAST OF AND PARALLEL WITH THE WEST LINE OF SAID BLOCK 3); RUNNING THENCE WITH SAID EAST LINE OF SOUTH STATE STREET, SOUTH 00°04'03" WEST, 254 FEET 5- 7/16 INCHES, TO A POINT 210 FEET 3 INCHES NORTH OF THE NORTH FACE OF THE REPUBLIC BUILDING, SAID POINT BEING 144.75 FEET NORTH OF THE SOUTH LINE OF LOT 10 IN BLOCK 3 AS MEASURED ON THE WEST LINE OF PREMISES IN QUESTION; THENCE NORTH 89°32'49" EAST ALONG A ESTABLISHED BY AGREEMENT BETWEEN BERTHA HONORE' PALMER AND ANDREA C. HONORE', TRUSTEES OF THE ESTATE OF POTTER PALMER' DECEASED, ETHELBERT W. PEEK, LOUIS FRAZIN AND ABRAHAM M. OPENHEIM, DATED JANUARY 23, 1907, RECORDED IN THE RECORDER'S OFFICE IN COOK COUNTY, ILLINOIS, IN BOOK 19104, PAGE 86 AS DOCUMENT 8030340, SAID LINE INTERSECTING THE WEST LINE OF THE 12 FOOT ALLEY RUNNING NORTH AND SOUTH THROUGH THE SOUTH PART OF SAID BLOCK 3 AT A POINT 144.52 FEET NORTH OF THE SOUTH LINE OF LOT 10 IN BLOCK 3, 159 FEET 10 1/2 INCHES MORE OR LESS, TO A POINT 6 FEET EAST OF THE WEST LINE OF LOT 8 IN SAID BLOCK 3 AND IN THE EAST LINE OF THE 12 FOOT ALLEY RUNNING NORTH AND SOUTH THROUGH THE SOUTH PART OF SAID BLOCK 3; THENCE SOUTH 00°01'23" WEST WITH THE EAST LINE OF SAID ALLEY, 9 FEET 8-7/8 INCHES TO A POINT 22 FEET 3-5/8 INCHES SOUTH OF THE NORTH LINE OF SAID LOT 8; THENCE NORTH 89°35'37" EAST PARALLEL WITH AND 22 FEET 3-5/8 INCHES SOUTH OF THE NORTH LINE OF SAID LOT 8, BEING THE NORTH LINE OF AN 18 FOOT ALLEY, 174 FEET 10-5/8 INCHES TO THE PRESENT WEST LINE OF SOUTH WABASH AVENUE; THENCE NORTH 00°00'27" EAST WITH SAID WEST LINE OF SOUTH WABASH AVENUE, 163.04 FEET; THENCE NORTH 89°59'33" WEST, 85.20 FEET; THENCE NORTH 00°00'27" EAST, 100.12 FEET TO THE PRESENT SOUTH LINE OF EAST MONROE STREET; THENCE SOUTH 89°42'31" WEST WITH SAID SOUTH LINE, 249.17 FEET TO THE PLACE OF BEGINNING OF SAID TRACT; SAID PARCEL THAT LIES WITHIN SAID TRACT, LYING ABOVE THE HORIZONTAL PLANE HAVING AN ELEVATION OF 32.40 FEET AND BELOW THE HORIZONTAL PLANE HAVING AN ELEVATION OF 33.66 FEET CHICAGO CITY DATUM AND LYING WITHIN THE HORIZONTAL BOUNDARY OF SAID PARCEL PROJECTED VERTICALLY, DESCRIBED AS FOLLOWS: COMMENCING AT THE SOUTHWEST CORNER OF SAID TRACT, THENCE NORTH 00°04'03" EAST ALONG THE WEST LINE OF SAID TRACT, 55.86 FEET TO THE POINT OF BEGINNING; THENCE CONTINUING ALONG SAID WEST LINE NORTH 00°04'03" EAST, 20.71 FEET; THENCE SOUTH 89°55'57" EAST, 76.80 FEET; THENCE NORTH 00°04'03" EAST, 8.92 FEET; THENCE SOUTH 89°55'57" EAST, 25.66 FEET; THENCE NORTH 00°00'00" EAST, 31.10 FEET; THENCE NORTH 89°55'57" WEST, 1.67 FEET; THENCE NORTH 00°04'03" EAST, 18.17 FEET; THENCE SOUTH 90°00'00" WEST, 5.31 FEET; THENCE NORTH 00°04'03" EAST, 41.20 FEET; THENCE SOUTH 90°00'00" EAST, 5.59 FEET; THENCE NORTH 00°00'00" EAST, 33.80 FEET; THENCE NORTH 90°00'00" EAST, 9.15 FEET; THENCE NORTH 00°00'00" EAST, 45.43 FEET

UNOFFICIAL COPY

TO THE NORTH LINE OF SAID TRACT; THENCE NORTH 89°42'31" EAST ALONG SAID NORTH LINE OF SAID TRACT, 139.08 FEET; THENCE SOUTH 00°00'27" WEST, 100.12 FEET; THENCE SOUTH 89°59'33" EAST, 85.20 FEET TO THE EAST LINE OF SAID TRACT; THENCE SOUTH 00°00'27" WEST ALONG SAID EAST LINE OF SAID TRACT, 26.00 FEET; THENCE NORTH 89°59'33" WEST, 37.25 FEET; THENCE SOUTH 00°00'27" WEST, 53.67 FEET; THENCE SOUTH 89°53'12" EAST, 37.25 FEET TO THE EAST LINE OF SAID TRACT; THENCE SOUTH 00°00'27" WEST ALONG SAID EAST LINE OF SAID TRACT, 20.50 FEET; THENCE NORTH 89°53'12" WEST, 37.25 FEET; THENCE SOUTH 00°00'27" WEST, 63.14 FEET TO THE SOUTHERN MOST SOUTH LINE OF SAID TRACT; THENCE SOUTH 89°35'37" WEST ALONG THE SOUTHERN MOST SOUTH LINE OF SAID TRACT, 137.56 FEET; THENCE NORTH 00°01'23" EAST, 9.90 FEET; THENCE SOUTH 89°32'49" WEST, 80.70 FEET; THENCE NORTH 00°04'03" EAST, 36.01 FEET; THENCE NORTH 89°55'57" WEST, 11.63 FEET; THENCE NORTH 00°04'03" EAST, 19.13 FEET; THENCE NORTH 89°55'57" WEST, 67.50 FEET TO THE INTERSECTION WITH THE WEST LINE OF SAID TRACT ALSO BEING THE POINT OF BEGINNING, (EXCEPT THAT PART DESCRIBED AS FOLLOWS; COMMENCING AT THE SOUTHWEST CORNER OF SAID TRACT, THENCE NORTH 89° 32' 49" EAST ALONG THE NORTHERN MOST SOUTH LINE OF SAID TRACT 111.86 FEET; THENCE NORTH 00° 00' 00" EAST 18.70 FEET TO THE POINT OF BEGINNING; THENCE NORTH 00°00'00" EAST, 3.49 FEET; THENCE NORTH 90°00'00" EAST, 5.40 FEET; THENCE SOUTH 00°00'00" EAST, 3.49 FEET; THENCE NORTH 90°00'00" WEST, 5.40 FEET TO THE POINT OF BEGINNING,

LOBBY LEVEL

HOTEL PARCEL Y

UPPER LIMIT 36.00 FEET LOWER LIMIT 33.66 FEET

THAT PART OF A TRACT HEREINAFTER REFERRED TO AS THE PARCEL, SAID TRACT DESCRIBED AS FOLLOWS: PART OF BLOCK 3 IN FRACTIONAL SECTION 15 ADDITION TO CHICAGO IN SECTION 15, TOWNSHIP 39 NORTH, RANGE 14 EAST OF THE THIRD PRINCIPAL MERIDIAN, DESCRIBED AS FOLLOWS: BEGINNING AT THE INTERSECTION OF THE SOUTH LINE OF EAST MONROE STREET WITH THE PRESENT EAST LINE OF SOUTH STATE STREET (BEING A LINE 27 FEET EAST OF AND PARALLEL WITH THE WEST LINE OF SAID BLOCK 3); RUNNING THENCE WITH SAID EAST LINE OF SOUTH STATE STREET SOUTH 00°04'03" WEST, 254 FEET 5- 7/16 INCHES, TO A POINT 210 FEET 2 INCHES NORTH OF THE NORTH FACE OF THE REPUBLIC BUILDING, SAID POINT BEING 144.75 FEET NORTH OF THE SOUTH LINE OF LOT 10 IN BLOCK 3 AS MEASURED ON THE WEST LINE OF PREMISES IN QUESTION; THENCE NORTH 89°32'49" EAST ALONG A ESTABLISHED BY AGREEMENT BETWEEN BERTHA HONORE' PALMER AND ANDREA C. HONORE', TRUSTEES OF THE ESTATE OF POTTER PALMER' DECEASED, ETHELBERG W. PEEK, LOUIS FRAZIN AND ABRAHAM M. OPENHEIM, DATED JANUARY 23, 1907, RECORDED IN THE RECORDER'S OFFICE IN COOK COUNTY, ILLINOIS, IN BOOK 19104, PAGE 86 AS DOCUMENT 8030340, SAID LINE INTERSECTING THE WEST LINE OF THE 12 FOOT ALLEY RUNNING NORTH AND SOUTH THROUGH THE SOUTH PART OF SAID BLOCK 3 AT A POINT 144.52 FEET NORTH OF THE SOUTH LINE OF LOT 10 IN BLOCK 3, 159 FEET 10 1/2 INCHES MORE OR LESS, TO A POINT 6 FEET EAST OF THE WEST LINE OF LOT 8 IN SAID BLOCK 3 AND IN THE EAST LINE OF THE 12 FOOT ALLEY RUNNING NORTH AND SOUTH THROUGH THE SOUTH PART OF SAID BLOCK 3; THENCE SOUTH 00°01'23" WEST WITH THE EAST LINE OF SAID ALLEY, 9 FEET 8-7/8

UNOFFICIAL COPY

INCHES TO A POINT 22 FEET 3-5/8 INCHES SOUTH OF THE NORTH LINE OF SAID LOT 8; THENCE NORTH 89°35'37" EAST PARALLEL WITH AND 22 FEET 3-5/8 INCHES SOUTH OF THE NORTH LINE OF SAID LOT 8, BEING THE NORTH LINE OF AN 18 FOOT ALLEY, 174 FEET 10-5/8 INCHES TO THE PRESENT WEST LINE OF SOUTH WABASH AVENUE; THENCE NORTH 00°00'27" EAST WITH SAID WEST LINE OF SOUTH WABASH AVENUE, 163.04 FEET; THENCE NORTH 89°59'33" WEST, 85.20 FEET; THENCE NORTH 00°00'27" EAST, 100.12 FEET TO THE PRESENT SOUTH LINE OF EAST MONROE STREET; THENCE SOUTH 89°42'31" WEST WITH SAID SOUTH LINE, 249.17 FEET TO THE PLACE OF BEGINNING OF SAID TRACT; SAID PARCEL THAT LIES WITHIN SAID TRACT, LYING ABOVE THE HORIZONTAL PLANE HAVING AN ELEVATION OF 33.66 FEET AND BELOW THE HORIZONTAL PLANE HAVING AN ELEVATION OF 36.00 FEET CHICAGO CITY DATUM AND LYING WITHIN THE HORIZONTAL BOUNDARY OF SAID PARCEL PROJECTED VERTICALLY, DESCRIBED AS FOLLOWS: BEGINNING AT THE SOUTHWEST CORNER OF SAID TRACT, THENCE NORTH 00°04'03" EAST ALONG THE WEST LINE OF SAID TRACT, 18.59 FEET; THENCE SOUTH 89°55'57" EAST, 30.54 FEET; THENCE SOUTH 00°04'03" WEST, 18.31 FEET TO THE NORTHERN MOST SOUTH LINE OF SAID TRACT; THENCE SOUTH 89°32'49" WEST ALONG THE NORTHERN MOST SOUTH LINE OF SAID TRACT, 30.54 FEET TO THE POINT OF BEGINNING, IN COOK COUNTY, ILLINOIS.

LOBBY LEVEL

HOTEL PARCEL Z

UPPER LIMIT 36.00 LOWER LIMIT 33.66

THAT PART OF A TRACT HEREINAFTER REFERRED TO AS THE PARCEL SAID TRACT DESCRIBED AS FOLLOWS: PART OF BLOCK 3 IN FRACTIONAL SECTION 15 ADDITION TO CHICAGO IN SECTION 15, TOWNSHIP 39 NORTH, RANGE 14 EAST OF THE THIRD PRINCIPAL MERIDIAN, DESCRIBED AS FOLLOWS: BEGINNING AT THE INTERSECTION OF THE SOUTH LINE OF EAST MONROE STREET WITH THE PRESENT EAST LINE OF SOUTH STATE STREET (BEING A LINE 27 FEET EAST OF AND PARALLEL WITH THE WEST LINE OF SAID BLOCK 3); RUNNING THENCE WITH SAID EAST LINE OF SOUTH STATE STREET, SOUTH 00°04'03" WEST, 254 FEET 5- 7/16 INCHES, TO A POINT 210 FEET 3 INCHES NORTH OF THE NORTH FACE OF THE REPUBLIC BUILDING, SAID POINT BEING 144.75 FEET NORTH OF THE SOUTH LINE OF LOT 10 IN BLOCK 3 AS MEASURED ON THE WEST LINE OF PREMISES IN QUESTION; THENCE NORTH 89°32'49" EAST ALONG A ESTABLISHED BY AGREEMENT BETWEEN BERTHA HONORE' PALMER AND ANDREA C. HONORE', TRUSTEES OF THE ESTATE OF POTTER PALMER' DECEASED, ETHELBERT W. PEEK, LOUIS FRAZIN AND ABRAHAM M. OPENHEIM, DATED JANUARY 23, 1907, RECORDED IN THE RECORDER'S OFFICE IN COOK COUNTY, ILLINOIS, IN BOOK 19104, PAGE 86 AS DOCUMENT 8030340, SAID LINE INTERSECTING THE WEST LINE OF THE 12 FOOT ALLEY RUNNING NORTH AND SOUTH THROUGH THE SOUTH PART OF SAID BLOCK 3 AT A POINT 144.52 FEET NORTH OF THE SOUTH LINE OF LOT 10 IN BLOCK 3, 159 FEET 10 1/2 INCHES MORE OR LESS, TO A POINT 6 FEET EAST OF THE WEST LINE OF LOT 8 IN SAID BLOCK 3 AND IN THE EAST LINE OF THE 12 FOOT ALLEY RUNNING NORTH AND SOUTH THROUGH THE SOUTH PART OF SAID BLOCK 3; THENCE SOUTH 00°01'23" WEST WITH THE EAST LINE OF SAID ALLEY, 9 FEET 8-7/8 INCHES TO A POINT 22 FEET 3-5/8 INCHES SOUTH OF THE NORTH LINE OF SAID LOT 8; THENCE NORTH 89°35'37" EAST PARALLEL WITH AND 22 FEET 3-5/8 INCHES SOUTH OF THE NORTH LINE OF SAID LOT 8, BEING THE NORTH LINE OF

UNOFFICIAL COPY

AN 18 FOOT ALLEY, 174 FEET 10-5/8 INCHES TO THE PRESENT WEST LINE OF SOUTH WABASH AVENUE; THENCE NORTH 00°00'27" EAST WITH SAID WEST LINE OF SOUTH WABASH AVENUE, 163.04 FEET; THENCE NORTH 89°59'33" WEST, 85.20 FEET; THENCE NORTH 00°00'27" EAST, 100.12 FEET TO THE PRESENT SOUTH LINE OF EAST MONROE STREET; THENCE SOUTH 89°42'31" WEST WITH SAID SOUTH LINE 249.17 FEET TO THE PLACE OF BEGINNING OF SAID TRACT; SAID PARCEL THAT LIES WITHIN SAID TRACT, LYING ABOVE THE HORIZONTAL PLANE HAVING AN ELEVATION OF 33.66 FEET AND BELOW THE HORIZONTAL PLANE HAVING AN ELEVATION OF 36.00 FEET CHICAGO CITY DATUM, THE HORIZONTAL BOUNDARY OF SAID PARCEL PROJECTED VERTICALLY, DESCRIBED AS FOLLOWS: COMMENCING AT THE NORTHWEST CORNER OF SAID TRACT, THENCE SOUTH 00°04'03" WEST ALONG THE WEST LINE OF SAID TRACT, 39.65 FEET; TO THE POINT OF BEGINNING; THENCE SOUTH 89°55'57" EAST, 30.52 FEET; THENCE SOUTH 00°04'03" WEST, 16.21 FEET; THENCE NORTH 89°55'57" WEST, 30.52 FEET TO THE WEST LINE OF SAID TRACT; THENCE NORTH 00°04'03" EAST ALONG THE WEST LINE OF SAID TRACT, 16.21 FEET TO THE POINT OF BEGINNING, IN COOK, COUNTY, ILLINOIS.

LOBBY LEVEL

HOTEL PARCEL AA

UPPER LIMIT 36.00 FEET LOWER LIMIT 33.66 FEET

THAT PART OF A TRACT HEREINAFTER REFERRED TO AS THE PARCEL, SAID TRACT DESCRIBED AS FOLLOWS: PART OF BLOCK 3 IN FRACTIONAL SECTION 15 ADDITION TO CHICAGO IN SECTION 15, TOWNSHIP 39 NORTH, RANGE 14 EAST OF THE THIRD PRINCIPAL MERIDIAN, DESCRIBED AS FOLLOWS: BEGINNING AT THE INTERSECTION OF THE SOUTH LINE OF EAST MONROE STREET WITH THE PRESENT EAST LINE OF SOUTH STATE STREET (BEING A LINE 27 FEET EAST OF AND PARALLEL WITH THE WEST LINE OF SAID BLOCK 3); RUNNING THENCE WITH SAID EAST LINE OF SOUTH STATE STREET, SOUTH 00°04'03" WEST, 254 FEET 5- 7/16 INCHES, TO A POINT 210 FEET 3 INCHES NORTH OF THE NORTH FACE OF THE REPUBLIC BUILDING, SAID POINT BEING 144.75 FEET NORTH OF THE SOUTH LINE OF LOT 10 IN BLOCK 3 AS MEASURED ON THE WEST LINE OF PREMISES IN QUESTION; THENCE NORTH 89°32'49" EAST ALONG A ESTABLISHED BY AGREEMENT BETWEEN BERTHA HONORE' PALMER AND ANDREA C. HONORE', TRUSTEES OF THE ESTATE OF POTTER PALMER' DECEASED, ETHELBERT W. PEEK, LOUIS FRAZIN AND ABRAHAM M. OPENHEIM, DATED JANUARY 23, 1907, RECORDED IN THE RECORDER'S OFFICE IN COOK COUNTY, ILLINOIS, IN BOOK 19104, PAGE 86 AS DOCUMENT 8030340, SAID LINE INTERSECTING THE WEST LINE OF THE 12 FOOT ALLEY RUNNING NORTH AND SOUTH THROUGH THE SOUTH PART OF SAID BLOCK 3 AT A POINT 144.52 FEET NORTH OF THE SOUTH LINE OF LOT 10 IN BLOCK 3, 159 FEET 10 1/2 INCHES MORE OR LESS, TO A POINT 6 FEET EAST OF THE WEST LINE OF LOT 8 IN SAID BLOCK 3 AND IN THE EAST LINE OF THE 12 FOOT ALLEY RUNNING NORTH AND SOUTH THROUGH THE SOUTH PART OF SAID BLOCK 3; THENCE SOUTH 00°01'23" WEST WITH THE EAST LINE OF SAID ALLEY, 9 FEET 8-7/8 INCHES TO A POINT 22 FEET 3-5/8 INCHES SOUTH OF THE NORTH LINE OF SAID LOT 8; THENCE NORTH 89°35'37" EAST PARALLEL WITH AND 22 FEET 3-5/8 INCHES SOUTH OF THE NORTH LINE OF SAID LOT 8, BEING THE NORTH LINE OF AN 18 FOOT ALLEY, 174 FEET 10-5/8 INCHES TO THE PRESENT WEST LINE OF SOUTH WABASH AVENUE; THENCE NORTH 00°00'27" EAST WITH SAID WEST LINE OF SOUTH WABASH AVENUE, 163.04 FEET; THENCE NORTH 89°59'33"

UNOFFICIAL COPY

WEST, 85.20 FEET; THENCE NORTH 00°00'27" EAST, 100.12 FEET TO THE PRESENT SOUTH LINE OF EAST MONROE STREET; THENCE SOUTH 89°42'31" WEST WITH SAID SOUTH LINE, 249.17 FEET TO THE PLACE OF BEGINNING OF SAID TRACT; SAID PARCEL THAT LIES WITHIN SAID TRACT, LYING ABOVE THE HORIZONTAL PLANE HAVING AN ELEVATION OF 33.66 FEET AND BELOW THE HORIZONTAL PLANE HAVING AN ELEVATION OF 36.00 FEET CHICAGO CITY DATUM AND LYING WITHIN THE HORIZONTAL BOUNDARY OF SAID PARCEL PROJECTED VERTICALLY, DESCRIBED AS FOLLOWS: COMMENCING AT THE SOUTHWEST CORNER OF SAID TRACT, THENCE NORTH 00°04'03" EAST ALONG THE WEST LINE OF SAID TRACT, 55.86 FEET TO THE POINT OF BEGINNING; THENCE CONTINUING ALONG SAID WEST LINE NORTH 00°04'03" EAST, 20.71 FEET; THENCE SOUTH 89°55'57" EAST, 76.80 FEET; THENCE NORTH 00°04'03" EAST, 8.92 FEET; THENCE SOUTH 89°55'57" EAST, 25.66 FEET; THENCE NORTH 00°00'00" EAST, 31.10 FEET; THENCE NORTH 89°55'57" WEST, 1.67 FEET; THENCE NORTH 00°04'03" EAST, 18.17 FEET; THENCE SOUTH 90°00'00" WEST, 5.31 FEET; THENCE NORTH 00°04'03" EAST, 41.20 FEET; THENCE SOUTH 90°00'00" EAST, 5.59 FEET; THENCE NORTH 00°00'00" EAST, 33.80 FEET; THENCE NORTH 90°00'00" EAST, 9.15 FEET; THENCE NORTH 00°00'00" EAST, 45.43 FEET; TO THE NORTH LINE OF SAID TRACT; THENCE NORTH 89°42'31" EAST ALONG SAID NORTH LINE OF SAID TRACT, 139.08 FEET; THENCE SOUTH 00°00'27" WEST, 100.12 FEET; THENCE SOUTH 89°59'33" EAST, 85.20 FEET TO THE EAST LINE OF SAID TRACT; THENCE SOUTH 00°00'27" WEST ALONG SAID EAST LINE OF SAID TRACT, 163.04 FEET TO SOUTHEAST CORNER OF SAID TRACT; THENCE SOUTH 89°35'37" WEST ALONG THE SOUTHERN MOST SOUTH LINE OF SAID TRACT, 174.81 FEET; THENCE NORTH 00°01'23" EAST, 9.90 FEET; THENCE SOUTH 89°32'49" WEST, 80.70 FEET; THENCE NORTH 00°04'03" EAST, 36.01 FEET; THENCE NORTH 89°55'57" WEST, 11.63 FEET; THENCE NORTH 00°04'03" EAST, 19.13 FEET; THENCE NORTH 89°55'57" WEST, 67.50 FEET TO THE INTERSECTION WITH THE WEST LINE OF SAID TRACT ALSO BEING THE POINT OF BEGINNING, (EXCEPT THAT PART DESCRIBED AS FOLLOWS: COMMENCING AT THE SOUTHWEST CORNER OF SAID TRACT, THENCE NORTH 89° 32' 49" EAST ALONG THE NORTHERN MOST SOUTH LINE OF SAID TRACT 111.26 FEET; THENCE NORTH 00° 00' 00" EAST 18.70 FEET TO THE POINT OF BEGINNING; THENCE NORTH 00°00'00" EAST, 3.49 FEET; THENCE NORTH 90°00'00" EAST, 5.40 FEET; THENCE SOUTH 00°00'00" WEST, 3.49 FEET; THENCE SOUTH 90°00'00" WEST, 5.40 FEET TO THE POINT OF BEGINNING, IN COOK, COUNTY, ILLINOIS

ALSO EXCEPT THAT PART DESCRIBED AS FOLLOWS: COMMENCING AT THE SOUTHWEST CORNER OF SAID TRACT, THENCE NORTH 89° 32' 49" EAST ALONG THE NORTHERN MOST SOUTH LINE OF SAID TRACT 90.97 FEET; THENCE NORTH 00° 00' 00" EAST 18.37 FEET TO THE POINT OF BEGINNING; THENCE NORTH 00°00'00" EAST, 1.90 FEET; THENCE NORTH 90°00'00" EAST, 3.85 FEET; THENCE SOUTH 00°00'00" WEST, 1.90 FEET; THENCE SOUTH 90°00'00" WEST, 3.85 FEET TO THE POINT OF BEGINNING, IN COOK, COUNTY, ILLINOIS.

SECOND LEVEL
HOTEL PARCEL AB
UPPER LIMIT 49.30 FEET LOWER LIMIT 36.00 FEET

UNOFFICIAL COPY

THAT PART OF A TRACT HEREINAFTER REFERRED TO AS THE PARCEL, SAID TRACT DESCRIBED AS FOLLOWS: PART OF BLOCK 3 IN FRACTIONAL SECTION 15 ADDITION TO CHICAGO IN SECTION 15, TOWNSHIP 39 NORTH, RANGE 14 EAST OF THE THIRD PRINCIPAL MERIDIAN, DESCRIBED AS FOLLOWS: BEGINNING AT THE INTERSECTION OF THE SOUTH LINE OF EAST MONROE STREET WITH THE PRESENT EAST LINE OF SOUTH STATE STREET (BEING A LINE 27 FEET EAST OF AND PARALLEL WITH THE WEST LINE OF SAID BLOCK 3); RUNNING THENCE WITH SAID EAST LINE OF SOUTH STATE STREET, SOUTH $00^{\circ}04'03''$ WEST, 254 FEET 5- 7/16 INCHES, TO A POINT 210 FEET 3 INCHES NORTH OF THE NORTH FACE OF THE REPUBLIC BUILDING, SAID POINT BEING 144.75 FEET NORTH OF THE SOUTH LINE OF LOT 10 IN BLOCK 3 AS MEASURED ON THE WEST LINE OF PREMISES IN QUESTION; THENCE NORTH $89^{\circ}32'49''$ EAST ALONG A ESTABLISHED BY AGREEMENT BETWEEN BERTHA HONORE' PALMER AND ANDREA C. HONORE', TRUSTEES OF THE ESTATE OF POTTER PALMER' DECEASED, ETHELBERT W. PEEK, LOUIS FRAZIN AND ABRAHAM M. OPENHEIM, DATED JANUARY 23, 1907, RECORDED IN THE RECORDER'S OFFICE IN COOK COUNTY, ILLINOIS, IN BOOK 19104, PAGE 86 AS DOCUMENT 8030340, SAID LINE INTERSECTING THE WEST LINE OF THE 12 FOOT ALLEY RUNNING NORTH AND SOUTH THROUGH THE SOUTH PART OF SAID BLOCK 3 AT A POINT 144.52 FEET NORTH OF THE SOUTH LINE OF LOT 10 IN BLOCK 3, 159 FEET 10 1/2 INCHES MORE OR LESS, TO A POINT 6 FEET EAST OF THE WEST LINE OF LOT 8 IN SAID BLOCK 3 AND IN THE EAST LINE OF THE 12 FOOT ALLEY RUNNING NORTH AND SOUTH THROUGH THE SOUTH PART OF SAID BLOCK 3; THENCE SOUTH $00^{\circ}01'23''$ WEST WITH THE EAST LINE OF SAID ALLEY, 9 FEET 8-7/8 INCHES TO A POINT 22 FEET 3-5/8 INCHES SOUTH OF THE NORTH LINE OF SAID LOT 8; THENCE NORTH $89^{\circ}35'37''$ EAST PARALLEL WITH AND 22 FEET 3-5/8 INCHES SOUTH OF THE NORTH LINE OF SAID LOT 8, BEING THE NORTH LINE OF AN 18 FOOT ALLEY, 174 FEET 10-5/8 INCHES TO THE PRESENT WEST LINE OF SOUTH WABASH AVENUE; THENCE NORTH $00^{\circ}00'27''$ EAST WITH SAID WEST LINE OF SOUTH WABASH AVENUE, 163.04 FEET; THENCE NORTH $89^{\circ}59'33''$ WEST, 85.20 FEET; THENCE NORTH $00^{\circ}00'27''$ EAST, 100.12 FEET TO THE PRESENT SOUTH LINE OF EAST MONROE STREET; THENCE SOUTH $89^{\circ}42'31''$ WEST WITH SAID SOUTH LINE, 249.17 FEET TO THE PLACE OF BEGINNING OF SAID TRACT; SAID PARCEL THAT LIES WITHIN SAID TRACT, LYING ABOVE THE HORIZONTAL PLANE HAVING AN ELEVATION OF 36.00 FEET AND BELOW THE HORIZONTAL PLANE HAVING AN ELEVATION OF 49.30 FEET CHICAGO CITY DATUM AND LYING WITHIN THE HORIZONTAL BOUNDARY OF SAID PARCEL PROJECTED VERTICALLY, DESCRIBED AS FOLLOWS: BEGINNING AT THE SOUTHWEST CORNER OF SAID TRACT, THENCE NORTH $00^{\circ}04'03''$ EAST ALONG THE WEST LINE OF SAID TRACT, 18.56 FEET; THENCE SOUTH $89^{\circ}55'57''$ EAST, 32.56 FEET; THENCE SOUTH $00^{\circ}04'03''$ WEST, 11.44 FEET; THENCE SOUTH $89^{\circ}55'57''$ EAST, 57.10 FEET; THENCE NORTH $00^{\circ}04'03''$ EAST, 25.05 FEET; THENCE SOUTH $89^{\circ}55'57''$ EAST, 12.58 FEET; THENCE NORTH $00^{\circ}04'03''$ EAST, 23.23 FEET; THENCE SOUTH $89^{\circ}55'57''$ EAST, 2.65 FEET; THENCE NORTH $00^{\circ}04'03''$ EAST, 5.66 FEET; THENCE SOUTH $89^{\circ}55'57''$ EAST, 12.79 FEET; THENCE NORTH $00^{\circ}04'03''$ EAST, 17.31 FEET; THENCE NORTH $89^{\circ}48'52''$ WEST, 3.18 FEET; THENCE NORTH $00^{\circ}11'08''$ EAST, 9.40 FEET; THENCE NORTH $89^{\circ}48'52''$ WEST, 9.62 FEET; THENCE NORTH $00^{\circ}04'03''$ EAST, 32.90 FEET; THENCE NORTH $89^{\circ}55'57''$ WEST, 4.14 FEET; THENCE NORTH $00^{\circ}04'03''$ EAST, 21.52 FEET; THENCE SOUTH $89^{\circ}55'57''$ EAST, 13.74 FEET; THENCE NORTH $00^{\circ}04'03''$ EAST, 10.16 FEET; THENCE SOUTH $89^{\circ}55'57''$ EAST, 3.17 FEET; THENCE NORTH

UNOFFICIAL COPY

00°04'03" EAST, 22.15 FEET; THENCE NORTH 89°48'52" WEST, 5.73 FEET; THENCE NORTH 00°11'08" EAST, 16.85 FEET; THENCE NORTH 89°48'52" WEST, 11.00 FEET; THENCE NORTH 00°11'08" EAST, 24.18 FEET; THENCE SOUTH 89°48'52" EAST, 9.39 FEET; THENCE NORTH 00°04'03" EAST, 39.61 FEET TO THE NORTH LINE OF SAID TRACT; THENCE NORTH 89°42'31" EAST ALONG THE NORTH LINE OF SAID TRACT, 138.78 FEET; THENCE SOUTH 00°00'27" WEST, 100.12 FEET; THENCE SOUTH 89°59'33" EAST, 85.20 FEET TO THE EAST LINE OF SAID TRACT; THENCE SOUTH 00°00'27" WEST ALONG SAID EAST LINE OF SAID TRACT, 163.04 FEET TO THE SOUTHEAST CORNER OF SAID TRACT; THENCE SOUTH 89°35'37" WEST ALONG THE SOUTH LINE OF SAID TRACT, 174.81 FEET; THENCE NORTH 00°01'23" EAST, 9.90 FEET; THENCE SOUTH 89°32'49" WEST, 159.83 FEET TO THE POINT OF BEGINNING, (EXCEPT THAT PART DESCRIBED AS FOLLOWS; COMMENCING AT THE SOUTHWEST CORNER OF SAID TRACT, THENCE NORTH 89° 32' 49" EAST ALONG THE NORTHERN MOST SOUTH LINE OF SAID TRACT 94.60 FEET; THENCE NORTH 00° 00' 00" EAST 18.47 FEET TO THE POINT OF BEGINNING; THENCE NORTH 00°04'03" EAST, 5.35 FEET; THENCE SOUTH 89°55'57" EAST, 8.04 FEET; THENCE NORTH 00°04'03" EAST, 2.99 FEET; THENCE SOUTH 89°55'57" EAST, 14.12 FEET; THENCE SOUTH 00°04'03" WEST, 8.34 FEET; THENCE NORTH 89°55'57" WEST, 22.16 FEET TO THE POINT OF BEGINNING), IN COOK, COUNTY, ILLINOIS.

SECOND LEVEL

HOTEL PARCEL AC

UPPER LIMIT 49.30 FEET LOWER LIMIT 36.00 FEET

THAT PART OF A TRACT HEREINAFTER REFERRED TO AS THE PARCEL, SAID TRACT DESCRIBED AS FOLLOWS: PART OF BLOCK 3 IN FRACTIONAL SECTION 15 ADDITION TO CHICAGO IN SECTION 15, TOWNSHIP 39 NORTH, RANGE 14 EAST OF THE THIRD PRINCIPAL MERIDIAN DESCRIBED AS FOLLOWS: BEGINNING AT THE INTERSECTION OF THE SOUTH LINE OF EAST MONROE STREET WITH THE PRESENT EAST LINE OF SOUTH STATE STREET (BEING A LINE 27 FEET EAST OF AND PARALLEL WITH THE WEST LINE OF SAID BLOCK 3); RUNNING THENCE WITH SAID EAST LINE OF SOUTH STATE STREET, SOUTH 00°04'03" WEST, 254 FEET 5- 7/16 INCHES, TO A POINT 210 FEET 3 INCHES NORTH OF THE NORTH FACE OF THE REPUBLIC BUILDING, SAID POINT BEING 144.75 FEET NORTH OF THE SOUTH LINE OF LOT 10 IN BLOCK 3 AS MEASURED ON THE WEST LINE OF PREMISES IN QUESTION; THENCE NORTH 89°32'49" EAST ALONG A ESTABLISHED BY AGREEMENT BETWEEN BERTHA HONORE' PALMER AND ANDREA C. HONORE', TRUSTEES OF THE ESTATE OF POTTER PALMER' DECEASED, ETHELBERT W. PEEK, LOUIS FRAZIN AND ABRAHAM M. OPENHEIM, DATED JANUARY 23, 1907, RECORDED IN THE RECORDER'S OFFICE IN COOK COUNTY, ILLINOIS, IN BOOK 19104, PAGE 86 AS DOCUMENT 8030340, SAID LINE INTERSECTING THE WEST LINE OF THE 12 FOOT ALLEY RUNNING NORTH AND SOUTH THROUGH THE SOUTH PART OF SAID BLOCK 3 AT A POINT 144.52 FEET NORTH OF THE SOUTH LINE OF LOT 10 IN BLOCK 3, 159 FEET 10 ½ INCHES MORE OR LESS, TO A POINT 6 FEET EAST OF THE WEST LINE OF LOT 8 IN SAID BLOCK 3 AND IN THE EAST LINE OF THE 12 FOOT ALLEY RUNNING NORTH AND SOUTH THROUGH THE SOUTH PART OF SAID BLOCK 3; THENCE SOUTH 00°01'23" WEST WITH THE EAST LINE OF SAID ALLEY, 9 FEET 8-7/8 INCHES TO A POINT 22 FEET 3-5/8 INCHES SOUTH OF THE NORTH LINE OF SAID LOT 8; THENCE NORTH 89°35'37" EAST PARALLEL WITH AND 22 FEET 3-5/8 INCHES SOUTH OF THE NORTH LINE OF SAID LOT 8, BEING THE NORTH LINE OF

UNOFFICIAL COPY

AN 18 FOOT ALLEY, 174 FEET 10-5/8 INCHES TO THE PRESENT WEST LINE OF SOUTH WABASH AVENUE; THENCE NORTH 00°00'27" EAST WITH SAID WEST LINE OF SOUTH WABASH AVENUE, 163.04 FEET; THENCE NORTH 89°59'33" WEST, 85.20 FEET; THENCE NORTH 00°00'27" EAST, 100.12 FEET TO THE PRESENT SOUTH LINE OF EAST MONROE STREET; THENCE SOUTH 89°42'31" WEST WITH SAID SOUTH LINE, 249.17 FEET TO THE PLACE OF BEGINNING OF SAID TRACT; SAID PARCEL THAT LIES WITHIN SAID TRACT, LYING ABOVE THE HORIZONTAL PLANE HAVING AN ELEVATION OF 36.00 FEET AND BELOW THE HORIZONTAL PLANE HAVING AN ELEVATION OF 49.30 FEET CHICAGO CITY DATUM AND LYING WITHIN THE HORIZONTAL BOUNDARY OF SAID PARCEL PROJECTED VERTICALLY, DESCRIBED AS FOLLOWS: COMMENCING AT THE SOUTHWEST CORNER OF SAID TRACT, THENCE NORTH 00° 04' 03" EAST ALONG THE WEST LINE OF SAID TRACT 42.63 FEET; THENCE SOUTH 89° 55' 57" EAST 67.71 FEET TO THE POINT OF BEGINNING; THENCE NORTH 00°11'08" EAST, 18.23 FEET; THENCE NORTH 89°48'52" WEST, 4.70 FEET; THENCE NORTH 00°11'08" EAST, 3.73 FEET; THENCE SOUTH 89°48'52" EAST, 6.78 FEET; THENCE SOUTH 00°11'08" WEST, 21.96 FEET; THENCE NORTH 89°48'52" WEST, 2.08 FEET TO THE POINT OF BEGINNING, IN COOK COUNTY, ILLINOIS.

SECOND LEVEL

HOTEL PARCEL AD

UPPER LIMIT 49.30 FEET LOWER LIMIT 36.00 FEET

THAT PART OF A TRACT HEREINAFTER REFERRED TO AS THE PARCEL, SAID TRACT DESCRIBED AS FOLLOWS: PART OF BLOCK 3 IN FRACTIONAL SECTION 15 ADDITION TO CHICAGO IN SECTION 15, TOWNSHIP 39 NORTH, RANGE 14 EAST OF THE THIRD PRINCIPAL MERIDIAN, DESCRIBED AS FOLLOWS: BEGINNING AT THE INTERSECTION OF THE SOUTH LINE OF EAST MONROE STREET WITH THE PRESENT EAST LINE OF SOUTH STATE STREET (BEING A LINE 27 FEET EAST OF AND PARALLEL WITH THE WEST LINE OF SAID BLOCK 3); RUNNING THENCE WITH SAID EAST LINE OF SOUTH STATE STREET, SOUTH 00°04'03" WEST, 254 FEET 5- 7/16 INCHES, TO A POINT 210 FEET 3 INCHES NORTH OF THE NORTH FACE OF THE REPUBLIC BUILDING, SAID POINT BEING 144.75 FEET NORTH OF THE SOUTH LINE OF LOT 10 IN BLOCK 3 AS MEASURED ON THE WEST LINE OF PREMISES IN QUESTION; THENCE NORTH 89°32'49" EAST ALONG A ESTABLISHED BY AGREEMENT BETWEEN BERTHA HONORE' PALMER AND ANDREA C. HONORE', TRUSTEES OF THE ESTATE OF POTTER PALMER' DECEASED, ETHELBERT W. PEEK, LOUIS FRAZIN AND ABRAHAM M. OPENHEIM, DATED JANUARY 23, 1907, RECORDED IN THE RECORDER'S OFFICE IN COOK COUNTY, ILLINOIS, IN BOOK 19104, PAGE 86 AS DOCUMENT 8030340, SAID LINE INTERSECTING THE WEST LINE OF THE 12 FOOT ALLEY RUNNING NORTH AND SOUTH THROUGH THE SOUTH PART OF SAID BLOCK 3 AT A POINT 144.52 FEET NORTH OF THE SOUTH LINE OF LOT 10 IN BLOCK 3, 159 FEET 10 1/2 INCHES MORE OR LESS, TO A POINT 6 FEET EAST OF THE WEST LINE OF LOT 8 IN SAID BLOCK 3 AND IN THE EAST LINE OF THE 12 FOOT ALLEY RUNNING NORTH AND SOUTH THROUGH THE SOUTH PART OF SAID BLOCK 3; THENCE SOUTH 00°01'23" WEST WITH THE EAST LINE OF SAID ALLEY, 9 FEET 8-7/8 INCHES TO A POINT 22 FEET 3-5/8 INCHES SOUTH OF THE NORTH LINE OF SAID LOT 8; THENCE NORTH 89°35'37" EAST PARALLEL WITH AND 22 FEET 3-5/8 INCHES SOUTH OF THE NORTH LINE OF SAID LOT 8, BEING THE NORTH LINE OF AN 18 FOOT ALLEY, 174 FEET 10-5/8 INCHES TO THE PRESENT WEST LINE OF SOUTH WABASH AVENUE; THENCE NORTH 00°00'27" EAST WITH SAID WEST

UNOFFICIAL COPY

LINE OF SOUTH WABASH AVENUE, 163.04 FEET; THENCE NORTH 89°59'33" WEST, 85.20 FEET; THENCE NORTH 00°00'27" EAST, 100.12 FEET TO THE PRESENT SOUTH LINE OF EAST MONROE STREET; THENCE SOUTH 89°42'31" WEST WITH SAID SOUTH LINE, 249.17 FEET TO THE PLACE OF BEGINNING OF SAID TRACT; SAID PARCEL THAT LIES WITHIN SAID TRACT, LYING ABOVE THE HORIZONTAL PLANE HAVING AN ELEVATION OF 36.00 FEET AND BELOW THE HORIZONTAL PLANE HAVING AN ELEVATION OF 49.30 FEET CHICAGO CITY DATUM AND LYING WITHIN THE HORIZONTAL BOUNDARY OF SAID PARCEL PROJECTED VERTICALLY, DESCRIBED AS FOLLOWS: COMMENCING AT THE SOUTHWEST CORNER OF SAID TRACT, THENCE NORTH 00° 04' 03" EAST ALONG THE WEST LINE OF SAID TRACT 52.20; THENCE SOUTH 89° 55' 57" EAST 41.14 TO THE POINT OF BEGINNING; THENCE NORTH 00°11'08" EAST, 3.62 FEET; THENCE SOUTH 89°48'52" EAST, 7.20 FEET; THENCE SOUTH 00°11'08" WEST, 3.62 FEET; THENCE NORTH 89°48'52" WEST, 7.20 FEET TO THE POINT OF BEGINNING, IN COOK COUNTY, ILLINOIS.

SECOND LEVEL

HOTEL PARCEL AE

UPPER LIMIT 49.30 FEET LOWER LIMIT 36.00 FEET

THAT PART OF A TRACT HEREINAFTER REFERRED TO AS THE PARCEL, SAID TRACT DESCRIBED AS FOLLOWS: PART OF BLOCK 3 IN FRACTIONAL SECTION 15 ADDITION TO CHICAGO IN SECTION 15, TOWNSHIP 39 NORTH, RANGE 14 EAST OF THE THIRD PRINCIPAL MERIDIAN, DESCRIBED AS FOLLOWS: BEGINNING AT THE INTERSECTION OF THE SOUTH LINE OF EAST MONROE STREET WITH THE PRESENT EAST LINE OF SOUTH STATE STREET (BEING A LINE 27 FEET EAST OF AND PARALLEL WITH THE WEST LINE OF SAID BLOCK 3); RUNNING THENCE WITH SAID EAST LINE OF SOUTH STATE STREET, SOUTH 00°04'03" WEST, 254 FEET 5- 7/16 INCHES, TO A POINT 210 FEET 3 INCHES NORTH OF THE NORTH FACE OF THE REPUBLIC BUILDING, SAID POINT BEING 144.75 FEET NORTH OF THE SOUTH LINE OF LOT 10 IN BLOCK 3 AS MEASURED ON THE WEST LINE OF PREMISES IN QUESTION; THENCE NORTH 89°32'49" EAST ALONG A ESTABLISHED BY AGREEMENT BETWEEN BERTHA HONORE' PALMER AND ANDREA C. HONORE', TRUSTEES OF THE ESTATE OF POTTER PALMER' DECEASED, ETHELBERT W. PEEK, LOUIS FRAZIN AND ABRAHAM M. OPENHEIM, DATED JANUARY 23, 1907, RECORDED IN THE RECORDER'S OFFICE IN COOK COUNTY, ILLINOIS, IN BOOK 19104, PAGE 86 AS DOCUMENT 9030340, SAID LINE INTERSECTING THE WEST LINE OF THE 12 FOOT ALLEY RUNNING NORTH AND SOUTH THROUGH THE SOUTH PART OF SAID BLOCK 3 AT A POINT 144.52 FEET NORTH OF THE SOUTH LINE OF LOT 10 IN BLOCK 3, 159 FEET 10 1/2 INCHES MORE OR LESS, TO A POINT 6 FEET EAST OF THE WEST LINE OF LOT 8 IN SAID BLOCK 3 AND IN THE EAST LINE OF THE 12 FOOT ALLEY RUNNING NORTH AND SOUTH THROUGH THE SOUTH PART OF SAID BLOCK 3; THENCE SOUTH 00°01'23" WEST WITH THE EAST LINE OF SAID ALLEY, 9 FEET 8-7/8 INCHES TO A POINT 22 FEET 3-5/8 INCHES SOUTH OF THE NORTH LINE OF SAID LOT 8; THENCE NORTH 89°35'37" EAST PARALLEL WITH AND 22 FEET 3-5/8 INCHES SOUTH OF THE NORTH LINE OF SAID LOT 8, BEING THE NORTH LINE OF AN 18 FOOT ALLEY, 174 FEET 10-5/8 INCHES TO THE PRESENT WEST LINE OF SOUTH WABASH AVENUE; THENCE NORTH 00°00'27" EAST WITH SAID WEST LINE OF SOUTH WABASH AVENUE, 163.04 FEET; THENCE NORTH 89°59'33" WEST, 85.20 FEET; THENCE NORTH 00°00'27" EAST, 100.12 FEET TO THE PRESENT SOUTH LINE OF EAST MONROE STREET; THENCE SOUTH 89°42'31"

UNOFFICIAL COPY

WEST WITH SAID SOUTH LINE, 249.17 FEET TO THE PLACE OF BEGINNING OF SAID TRACT; SAID PARCEL THAT LIES WITHIN SAID TRACT, LYING ABOVE THE HORIZONTAL PLANE HAVING AN ELEVATION OF 36.00 FEET AND BELOW THE HORIZONTAL PLANE HAVING AN ELEVATION OF 49.30 FEET CHICAGO CITY DATUM AND LYING WITHIN THE HORIZONTAL BOUNDARY OF SAID PARCEL PROJECTED VERTICALLY, DESCRIBED AS FOLLOWS: COMMENCING AT THE SOUTHWEST CORNER OF SAID TRACT, THENCE NORTH 00° 04' 03" EAST ALONG THE WEST LINE OF SAID TRACT 151.07; THENCE SOUTH 89° 55' 57" EAST 40.44 TO THE POINT OF BEGINNING; THENCE NORTH 00°11'08" EAST, 3.15 FEET; THENCE SOUTH 89°48'52" EAST, 5.20 FEET; THENCE SOUTH 00°11'08" WEST, 3.15 FEET; THENCE NORTH 89°48'52" WEST, 5.20 FEET TO THE POINT OF BEGINNING IN COOK, COUNTY, ILLINOIS.

SECOND LEVEL

HOTEL PARCEL A/F

UPPER LIMIT 49.30 LOWER LIMIT 36.00

THAT PART OF A TRACT HEREINAFTER REFERRED TO AS THE PARCEL SAID TRACT DESCRIBED AS FOLLOWS: PART OF BLOCK 3 IN FRACTIONAL SECTION 15 ADDITION TO CHICAGO IN SECTION 15, TOWNSHIP 39 NORTH, RANGE 14 EAST OF THE THIRD PRINCIPAL MERIDIAN, DESCRIBED AS FOLLOWS: BEGINNING AT THE INTERSECTION OF THE SOUTH LINE OF EAST MONROE STREET WITH THE PRESENT EAST LINE OF SOUTH STATE STREET (BEING A LINE 27 FEET EAST OF AND PARALLEL WITH THE WEST LINE OF SAID BLOCK 3); RUNNING THENCE WITH SAID EAST LINE OF SOUTH STATE STREET, SOUTH 00°04'03" WEST, 254 FEET 5- 7/16 INCHES, TO A POINT 210 FEET 3 INCHES NORTH OF THE NORTH FACE OF THE REPUBLIC BUILDING, SAID POINT BEING 144.75 FEET NORTH OF THE SOUTH LINE OF LOT 10 IN BLOCK 3 AS MEASURED ON THE WEST LINE OF PREMISES IN QUESTION; THENCE NORTH 89°32'49" EAST ALONG A ESTABLISHED BY AGREEMENT BETWEEN BERTHA HONORE' PALMER AND ANDREA C. HONORE', TRUSTEES OF THE ESTATE OF POTTER PALMER' DECEASED, ETHELBERT W. PEEK, LOUIS FRAZIN AND ABRAHAM M. OPENHEIM, DATED JANUARY 23, 1907, RECORDED IN THE RECORDER'S OFFICE IN COOK COUNTY, ILLINOIS, IN BOOK 19104, PAGE 86 AS DOCUMENT 8030340, SAID LINE INTERSECTING THE WEST LINE OF THE 12 FOOT ALLEY RUNNING NORTH AND SOUTH THROUGH THE SOUTH PART OF SAID BLOCK 3 AT A POINT 144.52 FEET NORTH OF THE SOUTH LINE OF LOT 10 IN BLOCK 3, 159 FEET 10 1/2 INCHES MORE OR LESS, TO A POINT 6 FEET EAST OF THE WEST LINE OF LOT 8 IN SAID BLOCK 3 AND IN THE EAST LINE OF THE 12 FOOT ALLEY RUNNING NORTH AND SOUTH THROUGH THE SOUTH PART OF SAID BLOCK 3; THENCE SOUTH 00°01'23" WEST WITH THE EAST LINE OF SAID ALLEY, 9 FEET 8-7/8 INCHES TO A POINT 22 FEET 3-5/8 INCHES SOUTH OF THE NORTH LINE OF SAID LOT 8; THENCE NORTH 89°35'37" EAST PARALLEL WITH AND 22 FEET 3-5/8 INCHES SOUTH OF THE NORTH LINE OF SAID LOT 8, BEING THE NORTH LINE OF AN 18 FOOT ALLEY, 174 FEET 10-5/8 INCHES TO THE PRESENT WEST LINE OF SOUTH WABASH AVENUE; THENCE NORTH 00°00'27" EAST WITH SAID WEST LINE OF SOUTH WABASH AVENUE, 163.04 FEET; THENCE NORTH 89°59'33" WEST, 85.20 FEET; THENCE NORTH 00°00'27" EAST, 100.12 FEET TO THE PRESENT SOUTH LINE OF EAST MONROE STREET; THENCE SOUTH 89°42'31" WEST WITH SAID SOUTH LINE 249.17 FEET TO THE PLACE OF BEGINNING OF SAID TRACT; SAID PARCEL THAT LIES WITHIN SAID TRACT, LYING ABOVE THE HORIZONTAL PLANE HAVING AN ELEVATION OF 49.30 FEET AND BELOW THE

UNOFFICIAL COPY

HORIZONTAL PLANE HAVING AN ELEVATION OF 36.00 FEET CHICAGO CITY DATUM, THE HORIZONTAL BOUNDARY OF SAID PARCEL PROJECTED VERTICALLY, DESCRIBED AS FOLLOWS: COMMENCING AT THE NORTHWEST CORNER OF SAID TRACT, THENCE SOUTH 00°04'03" WEST ALONG THE WEST LINE OF SAID TRACT, 39.65 FEET; TO THE POINT OF BEGINNING; THENCE SOUTH 89°55'57" EAST, 30.52 FEET; THENCE SOUTH 00°04'03" WEST, 16.21 FEET; THENCE NORTH 89°55'57" WEST, 30.52 FEET TO THE WEST LINE OF SAID TRACT; THENCE NORTH 00°04'03" EAST ALONG THE WEST LINE OF SAID TRACT, 16.21 FEET TO THE POINT OF BEGINNING, IN COOK, COUNTY, ILLINOIS.

THIRD LEVEL

HOTEL PARCEL AG

LOWER LIMIT 49.30

THAT PART OF A TRACT HEREINAFTER REFERRED TO AS THE PARCEL SAID TRACT DESCRIBED AS FOLLOWS: PART OF BLOCK 3 IN FRACTIONAL SECTION 15 ADDITION TO CHICAGO IN SECTION 15, TOWNSHIP 39 NORTH, RANGE 14 EAST OF THE THIRD PRINCIPAL MERIDIAN, DESCRIBED AS FOLLOWS: BEGINNING AT THE INTERSECTION OF THE SOUTH LINE OF EAST MONROE STREET WITH THE PRESENT EAST LINE OF SOUTH STATE STREET (BEING A LINE 27 FEET EAST OF AND PARALLEL WITH THE WEST LINE OF SAID BLOCK 3); RUNNING THENCE WITH SAID EAST LINE OF SOUTH STATE STREET, SOUTH 00°04'03" WEST, 254 FEET 5- 7/16 INCHES, TO A POINT 210 FEET 3 INCHES NORTH OF THE NORTH FACE OF THE REPUBLIC BUILDING, SAID POINT BEING 144.75 FEET NORTH OF THE SOUTH LINE OF LOT 10 IN BLOCK 3 AS MEASURED ON THE WEST LINE OF PREMISES IN QUESTION; THENCE NORTH 89°32'49" EAST ALONG A ESTABLISHED BY AGREEMENT BETWEEN BERTHA HONORE' PALMER AND ANDREA C. HONORE', TRUSTEES OF THE ESTATE OF POTTER PALMER' DECEASED, ETHELBERT W. PEEK, LOUIS FRAZIN AND ABRAHAM M. OPENHEIM, DATED JANUARY 23, 1907, RECORDED IN THE RECORDER'S OFFICE IN COOK COUNTY, ILLINOIS, IN BOOK 19104, PAGE 86 AS DOCUMENT 8030340, SAID LINE INTERSECTING THE WEST LINE OF THE 12 FOOT ALLEY RUNNING NORTH AND SOUTH THROUGH THE SOUTH PART OF SAID BLOCK 3 AT A POINT 144.52 FEET NORTH OF THE SOUTH LINE OF LOT 10 IN BLOCK 3, 159 FEET 10 1/2 INCHES MORE OR LESS, TO A POINT 6 FEET EAST OF THE WEST LINE OF LOT 8 IN SAID BLOCK 3 AND IN THE EAST LINE OF THE 12 FOOT ALLEY RUNNING NORTH AND SOUTH THROUGH THE SOUTH PART OF SAID BLOCK 3; THENCE SOUTH 00°01'23" WEST WITH THE EAST LINE OF SAID ALLEY, 9 FEET 8-7/8 INCHES TO A POINT 22 FEET 3-5/8 INCHES SOUTH OF THE NORTH LINE OF SAID LOT 8; THENCE NORTH 89°35'37" EAST PARALLEL WITH AND 22 FEET 3-5/8 INCHES SOUTH OF THE NORTH LINE OF SAID LOT 8, BEING THE NORTH LINE OF AN 18 FOOT ALLEY, 174 FEET 10-5/8 INCHES TO THE PRESENT WEST LINE OF SOUTH WABASH AVENUE; THENCE NORTH 00°00'27" EAST WITH SAID WEST LINE OF SOUTH WABASH AVENUE, 163.04 FEET; THENCE NORTH 89°59'33" WEST, 85.20 FEET; THENCE NORTH 00°00'27" EAST, 100.12 FEET TO THE PRESENT SOUTH LINE OF EAST MONROE STREET; THENCE SOUTH 89°42'31" WEST WITH SAID SOUTH LINE 249.17 FEET TO THE PLACE OF BEGINNING OF SAID TRACT; SAID TRACT, LYING ABOVE THE HORIZONTAL PLANE HAVING AN ELEVATION OF 49.30 FEET CHICAGO CITY DATUM IN COOK, COUNTY, ILLINOIS