

# UNOFFICIAL COPY

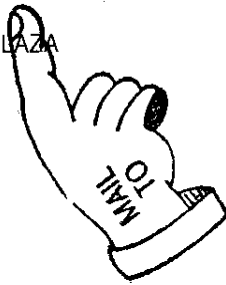
Recording Requested By:  
FIFTH THIRD BANK



0812131011

When Recorded Return To:  
LIEN RELEASE  
FIFTH THIRD BANK  
38 FOUNTAIN SQUARE PLAZA  
MD# 1MOBB1  
CINCINNATI, OH 45273

Doc#: 0812131011 Fee: \$42.50  
Eugene "Gene" Moore RHSP Fee: \$10.00  
Cook County Recorder of Deeds  
Date: 04/30/2008 09:51 AM Pg: 1 of 4



## SATISFACTION

FIFTH THIRD BANK #:0141010403794191 "TANG" Lender ID:0030100/452780934 Cook, Illinois

**FOR THE PROTECTION OF THE OWNER, THIS RELEASE SHALL BE FILED WITH THE RECORDER OR THE REGISTRAR OF TITLES IN WHOSE OFFICE THE MORTGAGE OR DEED OF TRUST WAS FILED.**

KNOW ALL MEN BY THESE PRESENTS that FIFTH THIRD MORTGAGE COMPANY holder of a certain mortgage, made and executed by PHOONG O TANG, A SINGLE PERSON, originally to ACCESS CAPITAL FUNDING LLC, in the County of Cook, and the State of Illinois, Dated: 06/08/2007 Recorded: 06/15/2007 in Book/Reel/Liber: N/A Page/Folio: N/A as Instrument No.: 0716641175, does hereby acknowledge that it has received full payment and satisfaction of the same, and in consideration thereof, does hereby cancel and discharge said mortgage.

Legal: See Exhibit "A" Attached Hereto And By This Reference Made A Part Hereof


Assessor's/Tax ID No. 1722310001, 1722310002, 1722310012, 1722501019

Property Address: 1841 S CALUMET AVENUE #1710, CHICAGO, IL 60616

IN WITNESS WHEREOF, the undersigned, by the officer duly authorized, has duly executed the foregoing instrument.

FIFTH THIRD MORTGAGE COMPANY

On March 10th, 2008

By:   
Kristopher Kleehamer, Mortgage Operations  
Officer

**UNOFFICIAL COPY**TANG  
4191  
COOK IL

## PARCEL 1:

UNIT 1710 AND GARAGE UNIT GU-151, TOGETHER WITH AN UNDIVIDED PERCENTAGE INTEREST OF THE COMMON ELEMENTS IN THE MUSEUM PARK PLACE CONDOMINIUM, AS DELINEATED ON THE SURVEY OF THAT PART OF THE FOLLOWING DESCRIBED TRACT, SAID TRACT BEING COMPRISED OF THE HEREINAFTER DESCRIBED PARCELS C, C-1 AND THREE ALL TAKEN TOGETHER, ALL IN FRACTIONAL SECTION 22, TOWNSHIP 39 NORTH, RANGE 14 EAST OF THE THIRD PRINCIPAL MERIDIAN, SAID PARCELS MORE PARTICULARLY DESCRIBED AS FOLLOWS:

## PARCEL C

THAT PART OF THE LANDS OF THE ILLINOIS CENTRAL RAILROAD COMPANY IN FRACTIONAL SECTION 22, TOWNSHIP 39 NORTH, RANGE 14, EAST OF THE THIRD PRINCIPAL MERIDIAN, BOUNDED AND DESCRIBED AS FOLLOWS:

COMMENCING ON THE WESTERLY RIGHT OF WAY LINE OF SAID RAILROAD, AT THE INTERSECTION OF SAID LINE WITH THE NORTHERLY LINE OF 23RD STREET VIADUCT, SAID NORTHERLY LINE BEING 60 FEET (MEASURED PERPENDICULARLY) NORTHERLY OF AND PARALLEL WITH THE CENTERLINE OF THE EXISTING STRUCTURE; THENCE NORTH 16 DEGREES 37 MINUTES 38 SECONDS WEST ALONG SAID WESTERLY RIGHT OF WAY LINE, A DISTANCE OF 1500.00 FEET TO THE POINT OF BEGINNING FOR THAT PART HEREINAFTER DESCRIBED; THENCE NORTH 73 DEGREES 22 MINUTES 22 SECONDS EAST, PARALLEL WITH SAID NORTHERLY LINE OF THE 23RD STREET VIADUCT, A DISTANCE OF 151.02; THENCE NORTHWESTERLY ALONG THE ARC OF A CIRCLE, CONVEX TO THE EASTERLY, WITH A RADIUS OF 5738.90 FEET, THE CHORD OF SAID ARC HAVING A BEARING OF NORTH 17 DEGREES 59 MINUTES 18 SECONDS WEST, A DISTANCE OF 240.13 FEET; THENCE NORTH 19 DEGREES 11 MINUTES 14 SECONDS WEST ALONG A STRAIGHT LINE, TANGENT TO LAST DESCRIBED ARC OF A CIRCLE, A DISTANCE OF 595.75 FEET TO A POINT OF CURVE; THENCE NORTHWESTERLY ALONG THE ARC OF A CIRCLE, CONVEX TO THE EASTERLY, TANGENT TO THE LAST DESCRIBED STRAIGHT LINE, WITH A RADIUS OF 1928.20 FEET, THE CHORD OF SAID ARC HAVING A BEARING OF NORTH 20 DEGREES 44 MINUTES 30 SECONDS WEST, A DISTANCE OF 104.63 FEET TO THE EASTWARD EXTENSION OF THE NORTH LINE OF EAST 18TH STREET; THENCE SOUTH 89 DEGREES 59 MINUTES 21 SECONDS WEST ALONG SAID EASTWARD EXTENSION, A DISTANCE OF 117.47 FEET TO SAID WESTERLY RIGHT OF WAY LINE OF RAILROAD; THENCE SOUTH 16 DEGREES 42 MINUTES 49 SECONDS EAST ALONG SAID WESTERLY RIGHT OF WAY LINE, A DISTANCE OF 908.58 FEET TO THE NORTH LINE OF E. 20TH STREET; THENCE SOUTH 10 DEGREES 37 MINUTES 38 SECONDS EAST CONTINUING ALONG SAID WESTERLY RIGHT OF WAY LINE, A DISTANCE OF 64.46 FEET TO THE POINT OF BEGINNING, IN COOK COUNTY, ILLINOIS;

ALSO,

## PARCEL C-1

THE SOUTH 55 FEET OF THAT PART OF LOT 1 LYING EAST OF CALUMET AVENUE, IN BLOCK 5 IN WILLIAM JONES ADDITION TO CHICAGO; THE NORTH 9 FEET OF THE SOUTH 64 FEET OF LOT 1 LYING EAST OF CALUMET AVENUE IN BLOCK 5 IN WILLIAM JONES ADDITION TO CHICAGO; THE NORTH 55 FEET OF LOT 1 LYING EAST OF CALUMET AVENUE IN BLOCK 5 IN WILLIAM JONES ADDITION TO CHICAGO; ALL THOSE PARTS OF LOTS 51, 52 AND 53 IN BLOCK 10 IN ASSESSOR'S DIVISION OF THE SOUTHWEST FRACTIONAL QUARTER OF SECTION 22, TOWNSHIP 39 NORTH, RANGE 14, EAST OF THE THIRD PRINCIPAL MERIDIAN, LYING WEST OF THE WEST LINE OF THE RIGHT OF WAY OF THE ILLINOIS CENTRAL RAILROAD AND EAST OF CALUMET AVENUE AS NOW LAID OUT AND MARKED ON THE PLAT OF MEEKER'S ADDITION TO CHICAGO, ILLINOIS, AS LOT "AA", IN COOK COUNTY, ILLINOIS, AND DESCRIBED AS FOLLOWS, TO WIT:

AN UNDIVIDED HALF OF ALL THAT PORTION OF THE ABOVE DESCRIBED PREMISES, LYING EAST OF THE NORTH 68 FEET OF LOT 6 IN CLARKE'S SUBDIVISION OF LOTS 51, AND 52 AND OTHER PROPERTY IN SAID BLOCK 10 INCLUDED BETWEEN 2 LINES RUNNING EAST AND WEST AND FORMED BY THE PROLONGING EASTWARDLY THE NORTH AND SOUTH LINES OF ORIGINAL LOTS 51 AND 52 IN; ALSO, ALL THAT PORTION OF THE REMAINDER OF THE PREMISES IN QUESTION FALLING WITHIN LOT 6 AND TO THE SOUTH 62 FEET OF SAID LOT 52; AND UNDIVIDED HALF OF THOSE PARTS OF LOTS 51,

# UNOFFICIAL COPY

52, AND 53 IN BLOCK 10 IS ASSESSOR'S DIVISION OF THE SOUTHWEST FRACTIONAL QUARTER OF SECTION 22, TOWNSHIP 39 NORTH, RANGE 14, EAST OF THE THIRD PRINCIPAL MERIDIAN, LYING WEST OF THE WEST LINE OF THE RIGHT OF WAY OF THE ILLINOIS CENTRAL RAILROAD AND EAST OF THE EAST LINE OF CALUMET AVENUE, AS NOW LAID OUT AND MARKED ON THE PLAT OF MEEKER'S ADDITION TO CHICAGO, AS LOT "AA", DESCRIBED AS ALL THAT PORTION LYING EAST OF THE NORTH 68 FEET OF LOT 6, IN CLARKE'S SUBDIVISION OF LOTS 51 AND 56 AND THE NORTH 55 FEET OF LOTS 52 AND 55 OF SAID BLOCK 10 INCLUDED BETWEEN 2 LINES RUNNING EAST AND WEST AND FORMED BY PROLONGING EASTWARDLY THE NORTH AND SOUTH LINE OF SAID ORIGINAL LOTS 51 AND 55; IN COOK COUNTY, ILLINOIS;

ALSO,

PARCEL THREE  
LOT 14 IN CULVER AND OTHERS SUBDIVISION OF LOTS 2 AND 3 IN BLOCK 5 IN JONES ADDITION TO CHICAGO WITH LOTS 2 IN BLOCK 11 AND 3 AND 4 IN BLOCK 12 IN ASSESSOR'S DIVISION IN THE SOUTHWEST FRACTIONAL 1/4 OF SECTION 22, TOWNSHIP 39 NORTH, RANGE 14, EAST OF THE THIRD PRINCIPAL MERIDIAN, IN COOK COUNTY, ILLINOIS;

THAT PART OF THE AFORESAID TRACT BEING MORE PARTICULARLY DESCRIBED AS FOLLOWS:  
COMMENCING AT THE POINT OF INTERSECTION OF THE EASTWARD EXTENSION OF THE NORTH LINE OF EAST 18TH STREET WITH THE WESTERLY RIGHT OF WAY LINE OF THE ILLINOIS CENTRAL RAILROAD COMPANY, AFORESAID; THENCE SOUTH 16°42'49" EAST, ALONG SAID WESTERLY RIGHT OF WAY LINE, 215.27 FEET TO THE NORTH LINE OF MEEKER'S ADDITION TO CHICAGO, AFORESAID; THENCE SOUTH 89°58'39" WEST, ALONG SAID NORTH LINE, 2.09 FEET TO THE EASTERLY LINE OF SOUTH CALUMET AVENUE; THENCE SOUTH 16°42'49" EAST, ALONG THE EASTERLY LINE OF SOUTH CALUMET AVENUE, 7.95 FEET TO THE POINT OF BEGINNING; THENCE SOUTH 16°42'49" EAST, ALONG THE EASTERLY LINE OF SOUTH CALUMET AVENUE, 218.34 FEET; THENCE SOUTHERLY ALONG THE EASTERLY LINE OF SOUTH CALUMET AVENUE, 17.10 FEET BEING THE ARC OF A CIRCLE, CONVEX TO THE EAST, HAVING A RADIUS OF 195.00 FEET AND WHOSE CHORD BEARS SOUTH 08°18'59" EAST A DISTANCE OF 56.95 FEET; THENCE SOUTH 00°04'52" WEST, ALONG THE EASTERLY LINE OF SOUTH CALUMET AVENUE, 37.56 FEET; THENCE SOUTH 89°55'05" EAST, 17.06 FEET; THENCE NORTH 73°16'26" EAST, 142.00 FEET TO THE EASTERLY LINE OF SAID TRACT; THENCE NORTH 19°11'14" WEST, ALONG THE EASTERLY LINE OF SAID TRACT, 315.86 FEET; THENCE SOUTH 73°16'26" WEST, 125.53 FEET TO THE POINT OF BEGINNING;

WHICH SURVEY IS ATTACHED TO THE DECLARATION OF CONDOMINIUM RECORDED AS DOCUMENT NUMBER 0623316047, TOGETHER WITH AN UNDIVIDED PERCENTAGE INTEREST IN THE COMMON ELEMENTS, IN COOK COUNTY, ILLINOIS.

PARCEL 2:

THE EXCLUSIVE RIGHT TO USE STORAGE SPACE 131, A LIMITED COMMON ELEMENT AS DELINEATED ON THE SURVEY ATTACHED TO THE DECLARATION AFORESAID RECORDED AS DOCUMENT 0623316047.


P.I.N. 17-22-310-001 & 17-22-310-002 & 17-22-310-012  
P.I.N. 17-22-501-019

# UNOFFICIAL COPY

STATE OF Ohio  
COUNTY OF Hamilton

On March 10th, 2008, before me, VOLDIA I. SALAZAR-RIVERA, a Notary Public in and for Hamilton in the State of Ohio, personally appeared Kristopher Kleehamer, Mortgage Operations Officer, personally known to me (or proved to me on the basis of satisfactory evidence) to be the person(s) whose name(s) is/are subscribed to the within instrument and acknowledged to me that he/she/they executed the same in his/her/their authorized capacity, and that by his/her/their signature on the instrument the person(s), or the entity upon behalf of which the person(s) acted, executed the instrument.

WITNESS my hand and official seal,



VOLDIA I. SALAZAR-RIVERA  
Notary Expires: 09/13/2008



Prepared By:

Arthurone Marks, FIFTH THIRD BANK, 5050 KINGSLEY DRIVE, CINCINNATI, OH 45263 800-972-3030

Property of Cook County Clerk's Office