

UNOFFICIAL COPY



Doc#: 0812210103 Fee: \$40.50
Eugene "Gene" Moore RHSP Fee: \$10.00
Cook County Recorder of Deeds
Date: 05/01/2008 03:38 PM Pg: 1 of 3

STATE OF ILLINOIS)
) ss.
COUNTY OF COOK)

IN THE OFFICE OF THE
RECORDER OF DEEDS OF
COOK COUNTY, ILLINOIS

For Use By Recorder's Office Only

Laurel Oaks Homeowners Association, an Illinois)
not-for-profit corporation,)
)
Claimant,)
)
v.)
Shahana Aada,)
)
Debtor.)

Claim for lien in the amount of
\$1,889.96, plus costs and
attorney's fees

Laurel Oaks Homeowners Association, an Illinois not-for-profit corporation, hereby files a Claim for Lien against Shahana Aada of the County of Cook, Illinois, and states as follows:

As of April 14, 2008, the said Debtor was the Owner of the following land, to wit:

SEE ATTACHED LEGAL DESCRIPTION

and commonly known as 1509 Laurel Oaks Lot 65, Streamwood, IL 60107.

PERMANENT INDEX NO. 06-28-201-079-0000

That said property is subject to a Declaration recorded in the office of the Recorder of Deeds of Cook County, Illinois. Said Declaration provides for the creation of a lien for the annual assessment or charges of the Laurel Oaks Homeowners Association and the special assessment for capital improvements, together with interest, costs and reasonable attorney's fees necessary for said collection.


That as of the date hereof, the assessment due, unpaid and owing to the claimant on account, after allowing all credits with interest, costs and attorneys fees, the claimant claims a lien on

59
P3
5
my
JMC

UNOFFICIAL COPY

said land in the sum of \$1,889.96, which sum will increase with the levy of future assessments, costs and fees of collection, all of which must be satisfied prior to any release of this lien.


Laurel Oaks Homeowners Association

By: 

Ronald J. Kapustka
One of its Attorneys


STATE OF ILLINOIS)
) ss.
COUNTY OF COOK)

The undersigned, being first duly sworn on oath deposes and says he is the attorney for Laurel Oaks Homeowners Association, an Illinois not-for-profit corporation, the above named claimant, that he has read the foregoing Claim for Lien, knows the contents thereof, and that all statements therein contained are true to the best of his knowledge.



Ronald J. Kapustka

SUBSCRIBED and SWORN to before me
this 15 day of April, 2008.



Notary Public



MAIL TO:

This instrument prepared by:
Ronald J. Kapustka
Kovitz Shifrin Nesbit
750 Lake Cook Road, Suite 350
Buffalo Grove, IL 60089-2073
847.537.0983

UNOFFICIAL COPY

THAT PART OF LOT 65 IN LAUREL OAKS UNIT 1, BEING A PLANNED UNIT DEVELOPMENT OF PART OF THE NORTHEAST 1/4 OF SECTION 28, TOWNSHIP 41 NORTH, RANGE 9 EAST OF THE THIRD PRINCIPAL MERIDIAN, ACCORDING TO THE PLAT THEREOF RECORDED DECEMBER 30, 1991 AS DOCUMENT 91688035 DESCRIBED AS FOLLOWS: COMMENCING AT THE SOUTHEASTERLY CORNER OF SAID LOT 65; THENCE NORTH 2 DEGREES 26 MINUTES 53 SECONDS EAST ALONG THE EASTERLY LINE OF SAID LOT 64 A DISTANCE OF 33.90 FEET FOR A POINT OF BEGINNING, THENCE CONTINUING NORTH 2 DEGREES 26 MINUTES 53 SECONDS EAST ALONG SAID EASTERLY LINE 41.24 FEET TO THE NORTHEAST CORNER OF SAID LOT 65; THENCE SOUTH 85 DEGREES 33 MINUTES 44 SECONDS WEST ALONG THE NORTHERLY LINE OF SAID LOT 65 A DISTANCE OF 151.41 FEET TO THE NORTHWEST CORNER OF SAID LOT 65; THENCE SOUTHERLY 27.96 FEET ALONG THE WESTERLY LINE OF SAID LOT 65, BEING THE ARC OF A CIRCLE CONVEX EASTERLY, HAVING A RADIUS OF 113.50 FEET AND WHOSE CHORD BEARS SOUTH 2 DEGREES 37 MINUTES 14 SECONDS WEST 27.89 FEET, THENCE SOUTH 89 DEGREES 22 MINUTES 56 SECONDS EAST 150.47 FEET TO THE POINT OF BEGINNING, IN COOK COUNTY, ILLINOIS

1 SUBJECT ONLY TO THE FOLLOWING, IF ANY: covenants, conditions and restrictions of record so long as they do not interfere with Purchaser's use and enjoyment of the property; general real estate taxes not yet due and payable at time of closing; zoning and building ordinances; public utility easements; party wall rights and agreements.

Cook County Clerk's Office