

SPECIAL WARRANTY DEED

UNOFFICIAL COPY

① GVT # 07-0758

THIS INDENTURE, made this 2<sup>nd</sup> day of May, 2007 between Rainbo Homes II, LLC, an Illinois Limited Liability Company created and existing under and by virtue of the laws of the State of Illinois and duly authorized to transact business in the State of Illinois, whose business address is: 5940 Touhy Ave, Suite 300, Niles, IL 60714, party of the first part, and



Doc#: 0812710162 Fee: \$44.00  
Eugene "Gene" Moore RHSP Fee:\$10.00  
Cook County Recorder of Deeds  
Date: 05/06/2008 03:53 PM Pg: 1 of 5

Cary J. Marshall  
An unmarried person  
33 E. Cedar, Chicago, IL 60611, party of the second part

WITNESSETH, that the party of the first part, for and in consideration of the sum of Ten and No/100 --- (\$10.00) ---- Dollars and other good and valuable consideration, in hand paid by the party of the second part receipt of which is hereby acknowledged, and pursuant to authority given by the Manager of said Limited Liability Company, by these presents does REMISE, RELEASE, ALIEN AND CONVEY unto the party of the second part, and to their heirs and assigns FOREVER, all the following described land, situated in the County of Cook and State of Illinois known and described as follows, to-wit:

-See Exhibit A attached hereto and made a part hereof -


Subject to: See Exhibit B attached hereto and made a part hereof

Together with all and singular hereditaments and appurtenances thereunto belonging, or in anywise appertaining and the reversion and reversions and remainder and remainders, rents, issues and profits thereof, and all the estate, right, title, interest, claim or demand whatsoever, of the party of the first part, either in law or in equity, of, in and to the above described premises, with the hereditaments, appurtenances, TO HAVE AND TO HOLD said premises as herein described, with the appurtenances unto the party of the second part, its heirs and assigns forever.

Party of the first part also hereby grants to the party of the second part, its successors and assigns, as rights and easements appurtenant to the above-described real estate, the rights and easements for the benefit of said property set forth in the Declaration of Condominium, aforesaid, the party of the first part reserves to itself, its successors and assigns, the rights and easements set forth in said Declaration for the benefit of the remaining property described therein.

This deed is subject to all rights, easements, covenants, conditions, and restrictions and reservations contained in said Declaration the same as though the provisions of said Declaration were recited and stipulated at length herein.

And the party of the first part, for itself, and its successors, does covenant, promise and agree, to and with the party of the second part, its heirs and assigns, that it has not done or suffered to be done, anything whereby the said premises hereby granted are, or may be, in any manner encumbered or charged, except as herein recited; and that the same premises, against all persons lawfully claiming, or to claim the same, by, through or under it, it WILL WARRANT AND FOREVER DEFEND.



**UNOFFICIAL COPY**

against all persons lawfully claiming, or to claim the same, by, through or under it, it WILL WARRANT AND FOREVER DEFEND.

IN WITNESS WHEREOF, said party of the first part has caused its name to be signed to these presents by its authorized Agent, the day and year first written above.


Rainbo Homes II, LLC  
AN ILLINOIS LIMITED LIABILITY COMPANY

By: [Signature]  
Title: President  
Of: Metropolitan Development Enterprises, Inc.  
Its: Manager

City of Chicago Real Estate  
Dept. of Revenue Transfer Stamp  
551270 \$3,979.50  
05/06/2008 15:31 Batch 07244 111




State of ILLINOIS )  
County of COOK )



REAL ESTATE TRANSFER TAX
0018950
FP 103042


I, the undersigned a Notary Public in and for said County, in the State aforesaid, DO HEREBY CERTIFY THAT, Paul Hardej, personally known to me to be the President of METROPOLITAN DEVELOPMENT ENTERPRISES, AN ILLINOIS LIMITED LIABILITY COMPANY, and personally known to me to be the same person whose name is subscribed to the foregoing instrument, appeared before me this day in person and acknowledged that as such Paul Hardej, he signed, and delivered the said instrument as President of said corporation, and caused the corporate seal of said corporation to be affixed thereto, pursuant to authority, given by the Board of Directors of said corporation as their free and voluntary act, and as the free and voluntary act and deed of said corporation, for the uses and purposes therein set forth.

Given under my hand and official seal, this 1<sup>st</sup> day of May, 2008



[Signature]  
Notary Public

Send Subsequent Tax Bills To:  
Cary J. Marshall  
4814 N. Clark, 5510  
Chicago, IL 60640



REAL ESTATE TRANSFER TAX
0037900
FP 103037

After Recording Return to:  
Law Offices of Gregg Odway  
2616 N. Sheffield Avenue  
Chicago, IL 60614

Prepared by: **LAW OFFICES OF BERG & BERG**  
5215 Old Orchard Road • Suite 220 • Skokie, Illinois 60077

# UNOFFICIAL COPY

## SCHEDULE "A" LEGAL DESCRIPTION

UNIT 510S AND PARKING SPACE P-27 IN KINETIC LOFTS AT RAINBO VILLAGE CONDOMINIUMS, AS DELINEATED ON A SURVEY OF THE FOLLOWING DESCRIBED REAL ESTATE:

THAT PART OF THE WEST 107 FEET OF LOT 1 AND ALL OF LOTS 2, 3, 4, 5, 6, 7 AND 8 IN BLOCK 1 IN KEENEY'S ADDITION TO RAVENSWOOD, A SUBDIVISION OF PART OF THE SOUTHEAST QUARTER OF THE SOUTHEAST QUARTER OF SECTION 7 AND PART OF THE SOUTHWEST QUARTER OF THE SOUTHWEST QUARTER OF SECTION 8, TOWNSHIP 40 NORTH, RANGE 14, EAST OF THE THIRD PRINCIPAL MERIDIAN, TAKEN AS A TRACT AND DESCRIBED AS FOLLOWS:

BEGINNING AT THE SOUTHEAST CORNER OF LOT 8, AFORESAID; THENCE NORTH 89°42'29" WEST ALONG THE SOUTH LINE OF LOT 8, AFORESAID, 240.31 FEET; THENCE NORTH 00°17'31" EAST, 10.86 FEET; THENCE SOUTH 89°42'29" EAST, 35.38 FEET; THENCE NORTH 00°02'01" EAST, 72.85 FEET; THENCE SOUTH 89°42'29" EAST, 9.08 FEET; THENCE NORTH 00°02'01" EAST, 187.74 FEET; THENCE NORTH 89°46'55" WEST, 10.50 FEET; THENCE NORTH 00°02'01" EAST, 102.12 FEET; THENCE SOUTH 89°46'55" EAST, 8.86 FEET; THENCE SOUTH 00°02'01" WEST, 17.24 FEET; THENCE SOUTH 89°46'55" EAST 41.14 FEET TO A POINT ON A LINE DRAWN 105.50 FEET EAST OF AND PARALLEL WITH THE EAST LINE OF THE NORTH-SOUTH PUBLIC ALLEY LYING WEST OF AND ADJOINING SAID LOTS 1 TO 8, INCLUSIVE; THENCE NORTH 00°02'01" EAST, ALONG SAID PARALLEL LINE, 30.68 FEET TO THE NORTH LINE OF SAID LOT 1; THENCE SOUTH 89°47'13" EAST ALONG THE NORTH LINE OF LOT 1, AFORESAID, 1.50 FEET TO THE EAST LINE OF THE WEST 107 FEET OF SAID LOT 1; THENCE SOUTH 00°02'01" WEST ALONG THE EAST LINE OF THE WEST 107 FEET OF LOT 1, AFORESAID, 36.90 FEET TO THE NORTH LINE OF SAID LOT 2; THENCE SOUTH 89°49'19" EAST ALONG THE NORTH LINE OF LOT 2, AFORESAID, 132.76 FEET TO THE NORTHEAST CORNER THEREOF; THENCE SOUTH 03°53'48" EAST ALONG THE EAST LINE OF LOTS 2 TO 8, INCLUSIVE, 351.22 FEET TO THE POINT OF BEGINNING;

ALSO,

THAT PART THE WEST 107 FEET OF LOT 10 IN BLOCK 1 IN INGLEDEW'S ADDITION TO RAVENSWOOD, IN THE WEST HALF OF THE SOUTHWEST QUARTER OF SECTION 8, TOWNSHIP 40 NORTH, RANGE 14, EAST OF THE THIRD PRINCIPAL MERIDIAN, DESCRIBED AS FOLLOWS:

BEGINNING AT THE NORTHWEST CORNER OF SAID LOT 10; THENCE SOUTH 00°02'01" WEST ALONG THE WEST LINE OF LOT 10, AFORESAID, 49.06 FEET TO THE SOUTHWEST CORNER THEREOF; THENCE SOUTH 89°46'55" EAST, ALONG THE SOUTH LINE OF SAID LOT 10, A DISTANCE OF 7.86 FEET; THENCE NORTH 00°02'01" EAST, 8.75 FEET; THENCE SOUTH 89°46'55" EAST, 16.33 FEET; THENCE NORTH 00°02'01" EAST, 13.07 FEET; THENCE SOUTH 89°46'55" EAST, 40.17 FEET; THENCE NORTH 00°02'01" EAST, 4.55 FEET; THENCE SOUTH 89°46'55" EAST 41.14 FEET TO A LINE DRAWN 105.50 FEET EAST OF AND PARALLEL WITH THE EAST LINE OF THE NORTH-SOUTH PUBLIC ALLEY LYING WEST OF AND ADJOINING SAID LOT 10; THENCE SOUTH 00°02'01" WEST, ALONG SAID PARALLEL LINE, 27.32 FEET TO THE SOUTH LINE OF SAID LOT 10; THENCE SOUTH 89°47'13" EAST ALONG THE SOUTH LINE OF LOT 10, AFORESAID, 1.50 FEET TO THE EAST LINE OF THE WEST 107 FEET OF SAID LOT 10; THENCE NORTH 00°02'01" EAST ALONG THE EAST LINE OF THE WEST 107 FEET OF LOT 10, AFORESAID, 50.01 FEET TO THE NORTH LINE OF SAID LOT 10; THENCE NORTH 89°46'55" WEST ALONG THE NORTH LINE OF LOT 10, AFORESAID, 107.00 FEET TO THE POINT OF BEGINNING;

(EXCEPT,

THAT PART OF THE WEST 107 FEET OF LOT 1 AND ALL OF LOTS 2, 3, 4, 5, 6, 7 AND 8 IN BLOCK 1 IN KEENEY'S ADDITION TO RAVENSWOOD, A SUBDIVISION OF PART OF THE SOUTHEAST QUARTER OF THE SOUTHEAST QUARTER OF SECTION 7 AND PART OF THE SOUTHWEST QUARTER OF THE SOUTHWEST QUARTER OF SECTION 8, TOWNSHIP 40 NORTH, RANGE 14, EAST OF THE THIRD PRINCIPAL MERIDIAN, TAKEN AS A TRACT AND DESCRIBED AS FOLLOWS:

# UNOFFICIAL COPY

COMMENCING AT THE SOUTHEAST CORNER OF LOT 8, AFORESAID; THENCE NORTH 03°33'48" WEST, ALONG THE EAST LINE OF LOTS 5, 6, 7 AND 8, AFORESAID, 189.87 FEET TO THE POINT OF BEGINNING; THENCE NORTH 03°33'48" WEST, ALONG THE EAST LINE OF LOT 2, 3, 4 AND 5, AFORESAID, 161.34 FEET TO THE NORTHEAST CORNER OF SAID LOT 2; THENCE NORTH 89°49'19" WEST ALONG THE NORTH LINE OF LOT 2, AFORESAID, 140.76 FEET; THENCE SOUTH 00°02'01" WEST, 85.00 FEET; THENCE SOUTH 89°49'19" EAST, 58.01 FEET; THENCE SOUTH 45°00'00" EAST, 12.70 FEET; THENCE SOUTH 00°02'01" WEST, 67.05 FEET; THENCE SOUTH 89°49'19" EAST, 83.89 FEET TO THE POINT OF BEGINNING;

ALSO EXCEPT,

PARCEL 1 RETAIL "A" (STREET LEVEL)

THAT PART OF THE WEST 107 FEET OF LOT 1 AND ALL OF LOTS 2, 3, 4, 5, 6, 7 AND 8 IN BLOCK 1 IN KEENEY'S ADDITION TO RAVENSWOOD, A SUBDIVISION OF PART OF THE SOUTHEAST QUARTER OF THE SOUTHEAST QUARTER OF SECTION 7 AND PART OF THE SOUTHWEST QUARTER OF THE SOUTHWEST QUARTER OF SECTION 8, TOWNSHIP 40 NORTH, RANGE 14, EAST OF THE THIRD PRINCIPAL MERIDIAN, TAKEN AS A TRACT, LYING BELOW A HORIZONTAL PLANE HAVING AN ELEVATION OF +40.27 FEET CHICAGO CITY DATUM AND LYING ABOVE A HORIZONTAL PLANE HAVING AN ELEVATION OF +22.85 FEET CHICAGO CITY DATUM AND FALLING WITHIN THE BOUNDARY PROJECTED VERTICALLY AND DESCRIBED AS FOLLOWS:

BEGINNING AT THE SOUTHEAST CORNER OF LOT 8, AFORESAID; THENCE NORTH 03°33'48" WEST, ALONG THE EAST LINE OF LOTS 5, 6, 7 AND 8, AFORESAID, 163.37 FEET; THENCE NORTH 89°42'29" WEST, 85.63 FEET; THENCE SOUTH 00°02'01" WEST, 65.92 FEET; THENCE SOUTH 89°57'59" EAST, 1.27 FEET; THENCE SOUTH 43°34'48" EAST, 17.47 FEET; THENCE SOUTH 89°42'29" EAST, 21.27 FEET; THENCE SOUTH 00°17'31" WEST, 41.83 FEET; THENCE NORTH 89°42'29" WEST, 6.44 FEET; THENCE SOUTH 00°17'31" WEST, 42.67 FEET TO THE SOUTH LINE OF SAID LOT 8; THENCE SOUTH 89°42'29" EAST ALONG THE SOUTH LINE OF LOT 8, AFORESAID, 68.13 FEET TO THE POINT OF BEGINNING),

WHICH SURVEY IS ATTACHED AS EXHIBIT "E" TO THE DECLARATION OF CONDOMINIUM RECORDED September 11, 2007 AS DOCUMENT 0723415119, AMENDMENT TO CORRECT THE DECLARATION OF CONDOMINIUM RECORDED December 04, 2007 AS DOCUMENT 0733809027, AND AS MAY BE FURTHER AMENDED FROM TIME TO TIME, TOGETHER WITH ITS UNDIVIDED PERCENTAGE INTEREST IN THE COMMON ELEMENTS.

UNDERLYING PINS: 14-08-315-036-0000; 14-08-315-037-0000; 14-08-315-038-0000; 14-08-315-039-0000; 14-08-315-044-0000 AND 14-08-315-046-0000 (AFFECT THE LAND AND OTHER PROPERTY)

COMMONLY KNOWN AS: 4814 N. CLARK ST., UNIT 510S, CHICAGO, IL 60640

# UNOFFICIAL COPY

## EXHIBIT B

- (1) real estate taxes not yet due and payable;
- (2) special taxes or assessments for improvements not completed and other assessments or installments thereof not due and payable at the time of closing;
- (3) applicable zoning and building laws or ordinances;
- (4) encroachments, utility easements, covenants, conditions, restrictions, public and private easements, and agreements of record, provided none of the foregoing materially adversely affect the use of the Premises as a residential condominium;
- (5) the Declaration and all amendments and exhibits thereto;
- (6) the provisions of the Act;
- (7) Declaration of Covenants, Conditions, Restrictions and Easements dated 8/31/07 and recorded as document number 0725416065 in the Office of the Cook County Recorder of Deeds; 9/11/07
- (8) Declaration of Easements and Maintenance Agreement dated 8/31/07 and recorded 9/11/07 0725416067 in the Office of the Cook County Recorder of Deeds;
- (9) acts done or suffered by Buyer, or anyone claiming, by, through, or under Buyer;
- (10) liens, encumbrances and other matters as to which the Title Insurer (as hereinafter defined) commits to insure Buyer against loss or damage; and
- (11) the Buyer's mortgage and related security documents, if any

Cook County Clerk's Office