



Doc#: 0813441036 Fee: \$42.00
Eugene "Gene" Moore RHSP Fee: \$10.00
Cook County Recorder of Deeds
Date: 05/13/2008 10:13 AM Pg: 1 of 4

15

SPECIAL WARRANTY DEED

MTC 2077727AG 1 of 3

THE GRANTOR, 1400 Museum Park, LLC, an Illinois limited liability company of the City of Chicago, State of Illinois, for and in consideration of the sum of TEN (\$10.00) and 00/100 DOLLARS and other good and valuable consideration, in hand paid, GRANT, BARGAIN AND SELL TO: Sebouh A Gueyikian & Sara Darki, as Joint Tenants, of 1049 Ridgeview, Inverness, IL 60010, ("Grantee"), the following described Real Estate situated in the County of Cook in the State of Illinois, to wit:

(above space for recorder only)

SEE LEGAL DESCRIPTION ATTACHED HERETO AND MADE A PART HEREOF.

Permanent Real Estate Index Number(s): 17-22-105-013-0000; 17-22-105-014-0000; 17-22-105-015-0000; 17-22-105-016-0000; 17-22-105-017-0000; 17-22-105-040-0000 (affects underlying land and other property)

Address of Real Estate: 100 East 14th Street, Chicago, Illinois 60605, Unit 702/GU-48/S-2
Chicago, Illinois 60605

SUBJECT TO: (1) real estate taxes not yet due and payable; (2) special taxes or assessments for improvements not yet completed and other assessments or installments thereof not due and payable at the time of closing; (3) applicable zoning, planned unit development and building laws or ordinances and restrictions; (4) public, private and utility easements; (5) encroachments, covenants, conditions, restrictions, and agreements of record (including, without limitation, the Declaration of Restrictive Covenant: No Build Zone - Air Rights Parcel and the Declaration of Covenants, Conditions, Restrictions and Easements: Reciprocal Easement Agreement), certain unrecorded license agreements and railroad rights of way, reservations, easements and rights, provided none of the foregoing materially adversely affect Grantee's quiet use and enjoyment of the Unit as a residential condominium; (6) the Declaration of Condominium for the 1400 Museum Park Condominiums recorded 0, as document #0, (which Declaration, among other things, includes notice of Grantee's waiver of the implied warranty of habitability), as amended from time to time; (7) the provisions of the Illinois Condominium Act; (8) acts done or suffered by Grantee, or anyone claiming, by, through, or under Grantee; (9) liens and other matters as to which Mercury Title Company, L.L.C. commits to insure Grantee against loss or damage.

M.G.R. TITLE

STATE TAX
STATE OF ILLINOIS
MAY. 12.08
REAL ESTATE TRANSFER TAX
DEPARTMENT OF REVENUE

REAL ESTATE TRANSFER TAX
0045250
FP 103037
0000029451

COUNTY TAX
COOK COUNTY
REAL ESTATE TRANSACTION TAX
MAY. 12.08
REVENUE STAMP

REAL ESTATE TRANSFER TAX
0022625
FP 103042
0000041712

UNOFFICIAL COPY

In Witness Whereof, said Grantor has caused its name to be signed to these presents by its authorized agent on 5/11 2008.

1400 MUSEUM PARK, LLC, an Illinois limited liability company

By: 1400 Museum Park Finance, LLC,
an Illinois limited liability company


Its: Manager

By: 1400 Museum Park, LLC
an Illinois limited liability company

Its: Manager

By: EDC Management, Inc.,
an Illinois corporation

Its: Manager

By: 
Ronald B. Shipka, Jr.
Its: President

State of Illinois)
) ss
County of Cook)

City of Chicago
Dept. of Revenue




Real Estate
Transfer Stamp
\$4,751.25


551646

05/12/2008 11:52 Batch 02534 5

I, the undersigned, a Notary Public, in and for the County and State aforesaid, DO HEREBY CERTIFY, Ronald Shipka, Jr., in the capacity noted above, and personally known to me to be the same person whose name is subscribed to the foregoing instrument, signed, sealed and delivered the said instrument as his free and voluntary act, in the capacity noted above, for the uses and purpose therein set forth.

Given under my hand and official seal, this 5/11/08




Notary Public

This instrument was prepared by

Brown, Udell & Pomerantz, 1332 N. Halsted St. Suite 100, Chicago, IL, 60622.

After recording mail to:

Rudy Minasian, Esq.
Suite 309
9933 Lawler Ave.
Skokie, IL 60077

Send subsequent tax bills to:

~~100 East 14th Street~~

~~Chicago, Illinois 60605~~

Sebouh Gueyikian and
Sara Darki
1049 Ridgeway Drive
Inverness, Illinois
60010

UNOFFICIAL COPY

PARCEL 1:

UNIT 702 AND GU-48 IN THE 1400 MUSEUM PARK CONDOMINIUMS, AS DELINEATED ON A SURVEY OF THE FOLLOWING DESCRIBED PROPERTY:

LOT 6 IN CHARLES SHERMAN'S SUBDIVISION AND LOTS 1 THROUGH 7 IN CHARLES BUSBY'S SUBDIVISION IN SECTION 22, TOWNSHIP 39 NORTH, RANGE 14, EAST OF THE THIRD PRINCIPAL MERIDIAN (ALSO KNOWN AS PROPOSED LOT 1 IN THE 1400 MUSEUM PARK RESUBDIVISION), TOGETHER WITH

(Air Rights Parcel) THAT PART OF LOT B IN HOUGHTON'S SUBDIVISION LYING ABOVE A HORIZONTAL PLANE HAVING AN ELEVATION OF +73.70 FEET ABOVE CHICAGO CITY DATUM, IN THE NORTHWEST FRACTIONAL QUARTER OF SECTION 22, TOWNSHIP 39 NORTH, RANGE 14 EAST OF THE THIRD PRINCIPAL MERIDIAN, ACCORDING TO THE PLAT THEREOF RECORDED APRIL 1, 1904 IN BOOK 88 OF PLATS, PAGE 1, AS DOCUMENT NUMBER 3517678, IN COOK COUNTY, ILLINOIS, EXCEPTING THEREFROM THE PARCELS NOTED AS EXCEPTION PARCEL "A" AND EXCEPTION PARCEL "B" DESCRIBED BELOW, IN COOK COUNTY ILLINOIS:

EXCEPTION PARCEL "A"

THAT PART OF LOT 6 IN CHARLES SHERMAN'S SUBDIVISION AND LOTS 1 THROUGH 7 IN CHARLES BUSBY'S SUBDIVISION IN SECTION 22, TOWNSHIP 39 NORTH, RANGE 14, EAST OF THE THIRD PRINCIPAL MERIDIAN, LYING ABOVE A HORIZONTAL PLANE HAVING AN ELEVATION OF 13.78 FEET CHICAGO CITY DATUM AND LYING BELOW A HORIZONTAL PLANE HAVING AN ELEVATION OF 35.70 FEET CHICAGO CITY DATUM AND LYING WITHIN ITS HORIZONTAL BOUNDARY PROJECTED VERTICALLY AND DESCRIBED AS FOLLOWS: BEGINNING AT THE SOUTHWEST CORNER OF SAID LOT 7; THENCE NORTH 89°57'29" EAST ALONG THE SOUTH LINE OF SAID LOT 7, 43.53 FEET; THENCE NORTH 23.69 FEET; THENCE EAST 10.02 FEET; THENCE NORTH 11.97 FEET; THENCE WEST 7.19 FEET, THENCE NORTH 19.60 FEET; THENCE WEST 1.05 FEET; THENCE NORTH 6.54 FEET; THENCE EAST 0.30 FEET; THENCE NORTH 29.59 FEET; THENCE EAST 7.86 FEET; THENCE NORTH 0.35 FEET; THENCE EAST 14.48 FEET; THENCE NORTH 8.87 FEET; THENCE WEST 16.66 FEET; THENCE NORTH 20.55 FEET; THENCE WEST 1.41 FEET; THENCE NORTH 19.29 FEET; THENCE EAST 9.52 FEET; THENCE NORTH 6.25 FEET; THENCE EAST 7.69 FEET; THENCE NORTH 5.22 FEET; THENCE WEST 2.44 FEET; THENCE NORTH 11.68 FEET; THENCE WEST 18.43 FEET; THENCE NORTH TO THE NORTH LINE OF SAID LOT 6, 22.46 FEET; THENCE SOUTH 89°57'29" WEST, 42.48 FEET TO THE NORTHWEST CORNER OF SAID LOT 6; THENCE SOUTH 00°00'41" WEST ALONG THE WEST LINE OF SAID LOTS, 186.07 FEET TO THE POINT OF BEGINNING;

ALSO

THAT PORTION LYING ABOVE A HORIZONTAL PLANE HAVING AN ELEVATION OF 13.78 FEET CHICAGO CITY DATUM AND LYING BELOW AN INCLINED PLANE PROJECTED VERTICALLY AND DESCRIBED AS FOLLOWS: THE WEST LINE OF SAID INCLINED PLANE BEGINNING ON THE SOUTH LINE OF SAID LOT 7 WHICH BEARS NORTH 89°57'29" EAST, 43.53 FEET EAST OF THE SOUTHWEST CORNER OF SAID LOT 7; THENCE NORTH 23.69 FEET AT THE ELEVATION OF 35.70 FEET CHICAGO CITY DATUM; THE EAST LINE OF SAID INCLINED PLANE BEGINNING ON THE SOUTH LINE OF SAID LOT 7 WHICH BEARS NORTH 89°57'29" EAST, 53.55 FEET EAST OF THE SOUTHWEST CORNER OF SAID LOT 7; THENCE NORTH 23.69 FEET AT THE ELEVATION OF 36.77 FEET CHICAGO CITY DATUM; ALSO THAT PORTION LYING ABOVE A HORIZONTAL PLANE HAVING AN ELEVATION OF 13.78 FEET CHICAGO CITY DATUM AND LYING BELOW AN INCLINED PLANE PROJECTED VERTICALLY AND DESCRIBED AS FOLLOWS: THE WEST LINE OF SAID INCLINED PLANE BEGINNING ON THE NORTH LINE OF LOT 6 IN CHARLES SHERMAN'S SUBDIVISION WHICH BEARS NORTH 89°57'29" EAST, 42.48 FEET EAST OF THE NORTHWEST CORNER OF SAID LOT 6; THENCE SOUTH 22.46 FEET AT THE ELEVATION OF 35.70 FEET CHICAGO CITY DATUM; THE EAST LINE OF SAID INCLINED PLANE BEGINNING ON THE NORTH LINE OF LOT 6 WHICH BEARS NORTH 89°57'29" EAST, 60.91 FEET EAST OF THE NORTHWEST CORNER OF

UNOFFICIAL COPY

SAID LOT 6; THENCE SOUTH 22.46 FEET AT THE ELEVATION OF 32.64 FEET CHICAGO CITY DATUM; ALSO THAT PORTION LYING ABOVE A HORIZONTAL PLANE HAVING AN ELEVATION OF 13.78 FEET CHICAGO CITY DATUM AND LYING BELOW A HORIZONTAL PLANE HAVING AN ELEVATION OF 27.15 FEET CHICAGO CITY DATUM AND LYING WITHIN ITS HORIZONTAL BOUNDARY PROJECTED VERTICALLY AND DESCRIBED AS FOLLOWS: COMMENCING AT THE SOUTHWEST CORNER OF SAID LOT 7; THENCE NORTH 89°57'29" EAST ALONG THE SOUTH LINE OF LOT 7, 43.53 FEET; THENCE NORTH 23.69 FEET; THENCE EAST 10.02 FEET; THENCE NORTH 11.97 FEET; THENCE WEST 7.19 FEET; THENCE NORTH 19.60 FEET; THENCE WEST 1.05 FEET; THENCE NORTH 6.54 FEET; THENCE EAST 0.30 FEET; THENCE NORTH 29.59 FEET; THENCE EAST 7.86 FEET; THENCE NORTH 0.35 FEET; THENCE EAST 14.48 FEET TO THE POINT OF BEGINNING; THENCE NORTH 8.87 FEET; THENCE EAST 3.70 FEET; THENCE SOUTH 8.87 FEET; THENCE WEST 3.70 FEET TO THE POINT OF BEGINNING, ALL IN COOK COUNTY, ILLINOIS. (EXCEPTION PARCEL "A" ALSO KNOWN AS PROPOSED LOT 2 IN THE 1400 MUSEUM PARK RESUBDIVISION.)

EXCEPTION PARCEL "B"

THAT PART OF LOT 6 IN SHERMAN'S SUBDIVISION AND LOTS 1 THROUGH 7 IN CHARLES BUSBY'S SUBDIVISION IN SECTION 22, TOWNSHIP 39 NORTH, RANGE 14, EAST OF THE THIRD PRINCIPAL MERIDIAN, LYING ABOVE A HORIZONTAL PLANE HAVING AN ELEVATION OF 13.94 FEET CHICAGO CITY DATUM AND LYING BELOW A HORIZONTAL PLANE HAVING AN ELEVATION OF 27.45 FEET CHICAGO CITY DATUM AND LYING WITHIN ITS HORIZONTAL BOUNDARY PROJECTED VERTICALLY AND DESCRIBED AS FOLLOWS: COMMENCING AT THE SOUTHEAST CORNER OF SAID LOT 7; THENCE NORTH 00°00'58" EAST ALONG THE EAST LINE OF SAID LOTS, 52.81 FEET TO THE POINT OF BEGINNING; THENCE WEST 24.92 FEET; THENCE NORTHWESTERLY ALONG A CURVE CONCAVE EASTERLY AND HAVING A RADIUS OF 21.73 FEET, AN ARC LENGTH OF 5.62 FEET, A CHORD DISTANCE OF 5.61 FEET, AND CHORD BEARING NORTH 07°24'38" WEST TO A POINT OF TANGENCY; THENCE NORTH 48.18 FEET; THENCE EAST TO THE EAST LINE OF SAID LOTS, 25.66 FEET; THENCE SOUTH 53.74 FEET TO THE POINT OF BEGINNING, IN COOK COUNTY, ILLINOIS (EXCEPTION PARCEL "B" ALSO KNOWN AS PROPOSED LOT 3 IN THE 1400 MUSEUM PARK RESUBDIVISION);

WHICH SURVEY IS ATTACHED TO THE DECLARATION OF CONDOMINIUM RECORDED AS DOCUMENT 0812216018, TOGETHER WITH AN UNDIVIDED PERCENTAGE INTEREST IN THE COMMON ELEMENTS.

PARCEL 2:

THE EXCLUSIVE RIGHT TO USE STORAGE SPACE S-2, A LIMITED COMMON ELEMENT AS DELINEATED ON THE SURVEY ATTACHED TO THE DECLARATION AFORESAID RECORDED AS DOCUMENT 0812216018.

GRANTOR ALSO HEREBY GRANTS TO THE GRANTEE, ITS SUCCESSORS AND ASSIGNS, AS RIGHTS AND EASEMENTS APPURTENANT TO THE ABOVE DESCRIBED REAL ESTATE, THE RIGHTS AND EASEMENTS FOR THE BENEFIT OF SAID PROPERTY SET FORTH IN THE DECLARATION OF CONDOMINIUM, AND GRANTOR RESERVES TO ITSELF, ITS SUCCESSORS AND ASSIGNS, THE RIGHTS AND EASEMENTS SET FORTH IN SAID DECLARATION FOR THE BENEFIT OF THE REMAINING PROPERTY DESCRIBED THEREIN.

THIS DEED IS SUBJECT TO ALL RIGHTS, EASEMENTS, COVENANTS, CONDITIONS, RESTRICTIONS AND RESERVATIONS CONTAINED IN SAID DECLARATION THE SAME AS THOUGH THE PROVISIONS OF SAID DECLARATION WERE RECITED AND STIPULATED AT LENGTH HEREIN

COMMONLY KNOWN AS: 100 East 14th Street, UNIT 702, and GU-48, CHICAGO, ILLINOIS 60605

PIN: 17-22-105-013-0000; 17-22-105-014-0000; 17-22-105-015-0000; 17-22-105-016-0000; 17-22-105-017-0000; 17-22-105-040-0000 (affects the underlying land and other property)