

UNOFFICIAL COPY

SATISFACTION OF REAL ESTATE MORTGAGE - BY BANK

Loan # **65465426546710XXX**
MIN # **100024200012670101**
6377

MERS Phone: 1-888-679-




Doc#: **0813613011** Fee: **\$38.50**
Eugene "Gene" Moore RHSP Fee: **\$10.00**
Cook County Recorder of Deeds
Date: 05/15/2008 09:01 AM Pg: 1 of 2

The undersigned Bank certifies that the following is fully paid and satisfied: Mortgage executed by **CHRISTOPHER A TIMMONS AN UNMARRIED MAN** to Bank and recorded in the office of the Register of Deeds of Cook County, as Document Number **0615342041** in (Reel/Vol.) N/A of (Records/Mortg's) on (Image/Page) N/A relating to property with an address of **1067 N HERMITAGE #1 CHICAGO, ILLINOIS 60622** and legally described as follows: **ATTACHMENT**

Permanent Index No. **17-06-410-045-1001**

Today's Date **04/29/2008**

Mortgage Electronic Registration Systems, Inc.
Name of Bank

By 
Nicole Hamilton, VP Loan Documentation

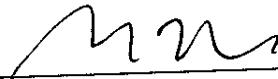
COUNTERSIGNED:


By 
Samantha Houghton, VP Loan Documentation

Mail / Return to:
CHRISTOPHER A TIMMONS
1067 N HERMITAGE AVE UNIT 1
CHICAGO, IL 60622-3257

STATE OF MONTANA }
COUNTY OF YELLOWSTONE } ss.

On the above date, the foregoing instrument was acknowledged before me by the above named VP Loan Documentation.


Nicole Maas
Notary Public for the State of Montana
Residing at **Billings, Montana**
My Commission Expires: **03/01/2010**



This instrument was drafted by:
Rachel A Gomez, Clerk
Wells Fargo Bank, N.A.
PO Box 31557, 2324 Overland Ave
Billings, MT 59102
866-255-9102

Handwritten notes:
ML
27
36
P
17

UNOFFICIAL COPY

EXHIBIT A

THE FOLLOWING DESCRIBED TRACT(S) OF LAND IN SALT LAKE COUNTY, STATE OF UTAH: PARCEL 1: COMMENCING NORTH 0 DEGREES 03 MINUTES 49 SECONDS EAST 43 FEET FROM THE SOUTHEAST CORNER OF LOT 1, BLOCK 1, FEDERAL ACRES; THENCE NORTH 0 DEGREES 03 MINUTES 49 SECONDS EAST 80 FEET; THENCE SOUTH 89 DEGREES 49 MINUTES 34 SECONDS WEST 75.08 FEET THENCE SOUTH 0 DEGREES 01 MINUTE 34 SECONDS WEST 80 FEET; THENCE NORTH 89 DEGREES 49 MINUTES 34 SECONDS EAST 75.02 FEET TO BEGINNING. PARCEL 2: BEGINNING NORTH 0 DEGREES 03 MINUTES 49 SECONDS EAST 31.33 FEET FROM THE SOUTHEAST CORNER OF LOT 3, BLOCK 1, FEDERAL ACRES; THENCE NORTH 0 DEGREES 01 MINUTE 49 SECONDS EAST 80.089 FEET; THENCE NORTH 89 DEGREES 49 MINUTES 34 SECONDS EAST 75 FEET; THENCE SOUTH 0 DEGREES 01 MINUTE 49 SECONDS WEST 88.419 FEET; THENCE SOUTH 89 DEGREES 49 MINUTES 34 SECONDS WEST 60 FEET; THENCE NORTH 0 DEGREES 01 MINUTE 34 SECONDS EAST 8.33 FEET; THENCE SOUTH 89 DEGREES 49 MINUTES 34 SECONDS WEST 15 FEET TO BEGINNING.

Cook County Clerk's Office