

UNOFFICIAL COPY



08141078

This document was prepared by:

David P. Buckley, Jr.
Kelleher & Buckley
145 West Main Street
Barrington, Illinois 60010

08141078

8435/0016 52 001 Page 1 of 5
1998-12-16 08:48:32
Cook County Recorder 29.50

AFTER RECORDING, MAIL TO:

David P. Buckley, Jr.
Kelleher & Buckley
145 West Main Street
Barrington, Illinois 60010

This space is for RECORDER'S USE ONLY

Property of Cook County Clerk's Office



QUIT CLAIM DEED

Individual to Individual

HAROLD D. BERGMAN ("Grantor") of the Village of Hoffman Estates, County of Cook and State of Illinois, for and in consideration of TEN AND NO/100 DOLLARS (\$10.00) and other good and valuable consideration in hand paid, CONVEYS AND QUIT CLAIMS to **ELSIE M. BERGMAN and HAROLD D. BERGMAN**, as trustees of the **ELSIE M. BERGMAN 1998 LIVING TRUST**, dated **October 8, 1998** ("Grantees"), residing at 2150 W. Algonquin Road, Hoffman Estates, Illinois 60195, a one-fourth (1/4) interest as tenant in common in the following described real property ("Property"), situated in Cook County, State of Illinois, to wit:

SEE LEGAL DESCRIPTION ATTACHED HERETO AS EXHIBIT A


hereby releasing and waiving all rights under and by virtue of the Homestead Exemption Laws of the State of Illinois.

Permanent Real Estate Index Number: 02-29-301-010 Vol. 150 and 02-29-301-012 Vol. 150.

Common Address: 2150 W. Algonquin Road, Hoffman Estates, Illinois 60195.

DATED this 20 day of October, 1998

Harold D. Bergman
HAROLD D. BERGMAN



54
P4
N
MY

UNOFFICIAL COPY

08141078 Page 2 of 5


State of Illinois)
) ss.
County of Cook)

I, the undersigned, a Notary Public in and for said County, in the State aforesaid, DO HEREBY CERTIFY THAT HAROLD D. BERGMAN personally known to me to be the same person whose name is subscribed to the foregoing instrument, appeared before me this day in person, and acknowledged that he signed, sealed and delivered the said instrument as his own free and voluntary act, for the uses and purposes therein set forth, including the release and waiver of the right of homestead.

Given under my hand and official seal, this 20 day of OCTOBER, 1998.

Commission expires 4-20-02

David Buckley
Notary Public



SEND SUBSEQUENT TAX BILLS TO:

HAROLD D. BERGMAN
(Name)
2150 W. Algonquin Road
(Address)
Hoffman Estates, Illinois 60195
(City, State and Zip)

EXEMPT UNDER 35 ILCS 200/31-45 PARAGRAPH e.

10-20-98

DATE David Buckley
SIGNATURE OF AUTHORIZED PARTY

EXHIBIT A

Part of the East half of the South West quarter of Section 29, Township 42 North, Range 10 East of the Third Principal Meridian, described as follows: Beginning at the North East corner of the South West quarter, of said Section 29; thence Southerly along the East line of said South quarter, a distance of 1475.8 feet to the Northerly right of way line of State Route 62; thence North Westerly along said Northerly right of way line, a distance of 1353.63 feet to the West line of the East half of said South West quarter; thence Northerly along said West line, a distance of 1089.55 feet to the North West corner of the East half of said South West quarter; thence Easterly along the North line of said South West quarter, a distance of 1297.80 feet to the place of beginning, in Cook County, Illinois, but excluding the property legally described as:

Parcel 0013A: That part of the East Half of the Southwest Quarter of Section 29, Township 42 North, Range 10 East of the Third Principal Meridian, in Cook County, Illinois, described as follows:

Commencing at the Northeast corner of the aforesaid East Half of the Southwest Quarter of Section 29, as monumented and occupied; thence along an assumed bearing of South 00 degrees 07 minutes 07 seconds East 1,475.66 feet along the east line of said East Half of the Southwest Quarter of Section 29 to the northerly right of way line of Algonquin Road as shown on the Plat of Dedication for Public Highway, recorded in the Cook County Recorder's Office on January 26, 1933 as Document Number 11194104, extended easterly; thence North 73 degrees 14 minutes 57 seconds West 518.30 feet along said existing northerly right of way line of Algonquin Road to the point of beginning, said point being monumented by an Illinois Department of Transportation, Division of Highways survey marker; thence continuing along the same bearing of North 73 degrees 14 minutes 57 seconds West along said existing northerly right of way line 847.03 feet to the west line of said East Half of the Southwest Quarter of Section 29, said point being monumented by an Illinois Department of Transportation, Division of Highways survey marker; thence North 00 degrees 04 minutes 17 seconds West 10.45 feet along said west line to a point 10.00 feet northerly of, as measured perpendicular to, said northerly right of way line of Algonquin Road, said point being monumented by an Illinois Department of Transportation, Division of Highways survey marker; thence South 73 degrees 14 minutes 57 seconds East along a line parallel with said northerly right of way line 190.06 feet to a point, said point being monumented by an Illinois Department of Transportation, Division of Highways survey marker; thence South 63 degrees 47 minutes 13 seconds East 60.83 feet to the point of beginning. Containing an area of 8,185 Sq. Ft. = 0.188 Ac.

And also excluding the property legally described as:

Parcel 0013B: That part of the East half of the Southwest Quarter of Section 29, Township 42 North, Range 10 East of the Third Principal Meridian, in Cook County, Illinois, described as follows:

Commencing at the Northeast corner of the aforesaid East Half of the Southwest Quarter of Section 29, as monumented and occupied; thence along an assumed bearing of South 00 degrees 07 minutes 07 seconds East 1,440.65 feet along the east line of said East Half of the Southwest Quarter of Section 29 to the point of beginning; thence continuing along

said east line of the East Half of the Southwest Quarter the same bearing of South 00 degrees 07 minutes 07 seconds East 35.01 feet to the northerly right of way line of Algonquin Road as shown on the Plat of Dedication for Public Highway, recorded in the Cook County Recorder's Office on January 30, 1933 as Document Number 11194104, extended easterly; thence North 73 degrees 14 minutes 57 seconds West 59.48 feet along said northerly right of way line of Algonquin Road and its easterly extension to a point, said point being monumented by an Illinois Department of Transportation, Division of Highways survey marker; thence North 53 degrees 18 minutes 58 seconds East 29.79 feet to a point on the existing westerly right of way line of Ela Road, said point being monumented by an Illinois Department of Transportation, Division of Highways survey marker; thence North 89 degrees 52 minutes 53 seconds East 33.00 feet perpendicular to said east line of the East Half of the Southwest Quarter of Section 29 to the point of beginning. Containing an area of 1,289 Sq. Ft. = 0.030 Ac. of which 990 Sq. Ft. = 0.023 Ac. is previously used or dedicated.

The total area of Parcels 0013A and 0013B is 9,474 Sq. Ft. = 0.218 Ac. of which 990 Sq. Ft. = 0.023 Ac. is previously used or dedicated.

Property of Cook County Clerk's Office

STATEMENT BY GRANTOR AND GRANTEE


The grantor or his agent affirms that, to the best of his knowledge, the name of the grantee shown on the deed or assignment of beneficial interest in a land trust is either a natural person, an Illinois corporation or foreign corporation authorized to do business or acquire and hold title to real estate in Illinois, a partnership authorized to do business or acquire and hold title to real estate in Illinois, or other entity recognized as a person authorized to do business or acquire and hold title to real estate under the laws of the State of Illinois.

Dated 10-20, 1998

Signature: Harold D. Bergman
Harold D. Bergman, Grantor

Subscribed and Sworn to before me this 20 day of October, 1998.

David P. Buckley Jr.
NOTARY PUBLIC



The grantee or his agent affirms and verifies that the name of the grantee shown on the deed or assignment of beneficial interest in a land trust is either a natural person, an Illinois corporation or foreign corporation authorized to do business or acquire and hold title to real estate in Illinois, a partnership authorized to do business or acquire and hold title to real estate in Illinois, or other entity recognized as a person authorized to do business or acquire and hold title to real estate under the laws of the State of Illinois.


Dated 10-20, 1998

Signature: Harold D. Bergman
Harold D. Bergman, Grantee

Elsie M. Bergman, Grantee

Subscribed and Sworn to before me this 20 day of October, 1998.

David P. Buckley Jr.
NOTARY PUBLIC



NOTE: Any person who knowingly submits a false statement concerning the identity of a grantee shall be guilty of a Class C misdemeanor for the first offense and of a Class A misdemeanor for subsequent offenses.

(Attach to deed or ABI to be recorded in Cook County, Illinois, if exempt under the provisions of Section 4 of the Illinois Real Estate Transfer Tax Act.)