

UNOFFICIAL COPY

IN WITNESS WHEREOF, said party of the first part has caused its corporate seal to be hereto affixed, and has caused its name to be signed to these presents by its Trust Officer, the day and year first above written.



CHICAGO TITLE LAND TRUST COMPANY,
as successor trustee as Aforesaid

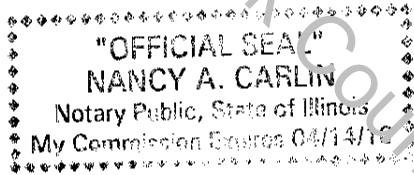
By: *Harriet Denisewicz*
Harriet Denisewicz
Trust Officer

State of Illinois
County of Cook SS.

I, the undersigned, a Notary Public in and for the County and State aforesaid, do hereby certify that the above named Trust Officer of **CHICAGO TITLE LAND TRUST COMPANY**, personally known to me to be the same person whose name is subscribed to the foregoing instrument as such Trust Officer appeared before me this day in person and acknowledged that she signed and delivered the said instrument as her own free and voluntary act and as the free and voluntary act of the Company; and the said Trust Officer then and there caused the corporate seal of said Company to be affixed to said instrument as her own free and voluntary act and as the free and voluntary act of the Company.

Given under my hand and Notarial Seal this 10th day of **May, 2008**.

Nancy A. Carlin
NOTARY PUBLIC




PROPERTY ADDRESS:
57 East Delaware Place
Unit 3402
Chicago, Illinois

This instrument was prepared by:
Harriet Denisewicz
CHICAGO TITLE LAND TRUST COMPANY
171 North Clark Street, Suite 575
Chicago, IL 60601


AFTER RECORDING, PLEASE MAIL TO:

NAME *Mercy Tang-Tellez, Esq*
ADDRESS *180 N. LaSalle #2505* OR BOX NO. _____
CITY, STATE *Chicago, IL*
SEND TAX BILLS TO: *Jones and Jayne Thompson*
57 E. Delaware #3402
Chicago, IL 60611




REAL ESTATE TRANSFER TAX
19897.50
FP 102805

0000002414



REAL ESTATE TRANSFER TAX
01895.00
FP 102808

0000001373



REAL ESTATE TRANSFER TAX
00947.50
FP 102802

0000108565

UNOFFICIAL COPY

EXHIBIT A

UNITS 3402, P-86 AND P-87 IN THE BRISTOL CONDOMINIUM, AS DELINEATED AND DEFINED ON THE PLAT OF SURVEY OF THE FOLLOWING DESCRIBED TRACT OF LAND: LOTS 1, 2, 3 AND THE NORTH 13 FEET OF LOT 4, THE SAID NORTH 13 FEET OF LOT 4 BEING MEASURED ALONG A LINE EXTENDED SOUTHWARDLY FROM AND AT RIGHT ANGLES TO THE NORTH LINE OF SAID LOT 4 IN THE SUBDIVISION OF BLOCK 14 IN CANAL TRUSTEES' SUBDIVISION OF THE SOUTH FRACTIONAL 1/4 OF SECTION 3, TOWNSHIP 39 NORTH, RANGE 14 EAST OF THE THIRD PRINCIPAL MERIDIAN, IN COOK COUNTY, ILLINOIS. WHICH SURVEY IS ATTACHED AS EXHIBIT "B" TO THE DECLARATION OF CONDOMINIUM RECORDED DECEMBER 29, 1999 AS DOCUMENT NUMBER 09204946; TOGETHER WITH ITS UNDIVIDED PERCENTAGE INTEREST IN THE COMMON ELEMENTS IN COOK COUNTY, ILLINOIS.

Common address: 57 East Delaware Place
Unit 3402
Chicago, Illinois

PIN: 17-03-217-015-1145
17-03-217-015-1265
17-03-217-015-1266