

UNOFFICIAL COPY



Recording Requested By:
VERDUGO TRUSTEE SERVICE CORPORATION

Doc#: 0814303009 Fee: \$40.50
Eugene "Gene" Moore RHSP Fee: \$10.00
Cook County Recorder of Deeds
Date: 05/22/2008 08:42 AM Pg: 1 of 3

When Recorded Return To:
CAMILLA A WILLSON
MICHAEL J WILLSON
849 N FRANKLIN ST 508
CHICAGO, IL 60610-8474



SATISFACTION

CITIMORTGAGE, INC. #:0653281867 "WILLSON" Lender ID:03388/373183844 Cook, Illinois

FOR THE PROTECTION OF THE OWNER, THIS RELEASE SHALL BE FILED WITH THE RECORDER OR THE REGISTRAR OF TITLES IN WHOSE OFFICE THE MORTGAGE OR DEED OF TRUST WAS FILED.

KNOW ALL MEN BY THESE PRESENTS that CITIMORTGAGE, INC. SUCCESSOR IN INTEREST BY MERGER TO ABN AMRO MORTGAGE GROUP, INC. holder of a certain mortgage, made and executed by CAMILLA A WILLSON AND MICHAEL J WILLSON, originally to BILTMORE FINANCIAL BANCORP, INC, in the County of Cook, and the State of Illinois, Dated: 08/02/2006 Recorded: 09/07/2008 in Book/Reel/Liber: N/A Page/Folio: N/A as Instrument No.: 0625005306, does hereby acknowledge that it has received full payment and satisfaction of the same, and in consideration thereof, does hereby cancel and discharge said mortgage.


Legal: SEE ATTACHED LEGAL

Assessor's/Tax ID No. 17-04-443-011-0000

Property Address: 849 NORTH FRANKLIN ST. #508, CHICAGO, IL 60610

IN WITNESS WHEREOF, the undersigned, by the officer duly authorized, has duly executed the foregoing instrument.

CITIMORTGAGE, INC. SUCCESSOR IN INTEREST BY MERGER TO ABN AMRO MORTGAGE GROUP, INC.
On May 6th, 2008

By: 
MARYLYN C BROWN, Vice-President

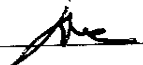


UNOFFICIAL COPY


STATE OF Maryland
COUNTY OF Frederick

On May 6th, 2008, before me, JANE EYLER, a Notary Public in and for Frederick in the State of Maryland, personally appeared MARYLYN C BROWN, Vice-President, personally known to me (or proved to me on the basis of satisfactory evidence) to be the person(s) whose name(s) is/are subscribed to the within instrument and acknowledged to me that he/she/they executed the same in his/her/their authorized capacity, and that by his/her/their signature on the instrument the person(s), or the entity upon behalf of which the person(s) acted, executed the instrument.

WITNESS my hand and official seal,



JANE EYLER
Notary Expires: 11/01/2009



Prepared By:
SHERRY SHEFFLER, VEP DUBO TRUSTEE SERVICE CORP PO BOX 9443(1-800-283-7918), GAITHERSBURG, MD 20898

Property of Cook County Clerk's Office

UNOFFICIAL COPY

LOAN NUMBER: 653281867

BORROWER'S NAME: CAMILLA A WILLSON AND MICHAEL J WILLSON

PARCEL 1:

UNIT NUMBER 508 IN THE PARC CHESTNUT CONDOMINIUM, AS DELINEATED ON A SURVEY OF THE FOLLOWING DESCRIBED TRACT OF LAND:

SUB-PARCEL 1:

LOTS 10 TO 18 IN STORR'S SUBDIVISION OF BLOCK 30 IN JOHNSTON, ROBERTS AND STORR'S ADDITION TO CHICAGO IN SECTION 4, TOWNSHIP 39 NORTH, RANGE 14, EAST OF THE THIRD PRINCIPAL MERIDIAN, IN COOK COUNTY, ILLINOIS.

SUB-PARCEL 2:

THE WEST 26 FEET OF LOT 3, ALL OF LOTS 4 TO 10 AND THE WEST 26 FEET OF LOT 11 ON THE SUBDIVISION OF BLOCK 31 IN JOHNSTON, ROBERTS AND STORR'S ADDITION TO CHICAGO IN SECTION 4, TOWNSHIP 39 NORTH, RANGE 14, EAST OF THE THIRD PRINCIPAL MERIDIAN, IN COOK COUNTY, ILLINOIS.

SUB-PARCEL 3:

ALL OF THE NORTH-SOUTH 10 FOOT WIDE VACATED ALLEY LYING WEST OF AND ADJOINING THE WEST LINE OF LOTS 4 AND 10 AND SAID WEST LINE OF LOT 4 PRODUCED NORTH 18 FEET AND LYING EAST OF AND ADJOINING THE EAST LINE OF LOTS 5 TO 9 ALSO ALL OF THE EAST-WEST 18 FOOT WIDE VACATED ALLEY LYING SOUTH OF AND ADJOINING THE SOUTH LINE OF LOT 10, LYING NORTH OF AND ADJOINING THE NORTH LINE OF LOT 4 AND LYING WEST OF AND ADJOINING THE WEST LINE OF THE EAST 18 FEET OF SAID LOT 4 PRODUCED NORTH 18 FEET ALL IN THE SUBDIVISION OF BLOCK 31 IN JOHNSTON, ROBERTS AND STORR'S ADDITION TO CHICAGO IN SECTION 4, TOWNSHIP 39 NORTH, RANGE 14, EAST OF THE THIRD PRINCIPAL MERIDIAN, IN COOK COUNTY, ILLINOIS.

SUB-PARCEL 4:

ALL OF THE EAST-WEST 18 FOOT WIDE VACATED ALLEY LYING SOUTH OF THE SOUTH LINE OF LOTS 10 AND THE WEST 26 FEET OF LOT 11, LYING NORTH OF THE NORTH LINE OF LOT 4 AND THE WEST 26 FEET OF LOT 3, LYING WEST OF A LINE EXTENDING NORTH FROM THE NORTHEAST CORNER OF THE WEST 26 FEET OF SAID LOT 3 TO THE SOUTHEAST CORNER OF THE WEST 26 FEET OF SAID LOT 11 AND LYING EAST OF THE NORTHERLY EXTENSION OF THE WEST LINE OF THE WEST 18 FEET OF LOT 4, ALL IN JOHNSTON, ROBERTS AND STORR'S ADDITION TO CHICAGO IN SECTION 4, TOWNSHIP 39 NORTH, RANGE 14, EAST OF THE THIRD PRINCIPAL MERIDIAN, IN COOK COUNTY, ILLINOIS;

WHICH SURVEY IS ATTACHED AS EXHIBIT "C" TO THE DECLARATION OF CONDOMINIUM RECORDED AS DOCUMENT NUMBER 0613910107, AS AMENDED; TOGETHER WITH ITS UNDIVIDED PERCENTAGE INTEREST IN THE COMMON ELEMENTS IN COOK COUNTY ILLINOIS.