



Doc#: 0814822055 Fee: \$37.00  
Eugene "Gene" Moore RHSP Fee: \$10.00  
Cook County Recorder of Deeds  
Date: 05/27/2008 02:47 PM Pg: 1 of 11

## CONTRACTOR'S NOTICE AND CLAIM FOR MECHANIC'S LIEN

Pio Woodworking, Inc.,

Claimant,

v.

MCL Companies of Chicago, Inc.,  
River East Plaza, LLC, and Geneva  
Leasing Associates, Inc.

Above Space for Recorder's Use Only

THE CLAIMANT, Pio Woodworking, Inc., contractor, claims a lien against the real estate, more fully described below, and against the interest of the following in the real estate: River East Plaza, LLC ("Owner"), Geneva Leasing Associates, Inc., mortgagee, MCL Companies of Chicago, Inc., agent for Owner, and any other person claiming an interest in the real estate, more fully described below, stating as follows:

1. At all times relevant hereto and continuing to the present, Owner owned the following described land, including all land and improvements thereon, in the County of Cook, State of Illinois, to wit:

PROPERTY: 401-455 E. Illinois Street, Chicago, IL 60611 with the legal description set forth on Exhibit A and attached hereto.

PIN: 17-10-219-024-0000; 17-10-219-025-0000; and 17-10-222-001-0000

2. On September 27, 2007, MCL Companies, as a representative of the Owner entered into a contract with Pio Woodworking, Inc. for the provision of certain millwork, labor and materials and the construction of various improvements to the real property as described in the legal description attached hereto and incorporated herein.

3. The contract was entered into with the consent and at the request of the Owner, and the work was performed with the knowledge and consent of Owner.

# UNOFFICIAL COPY

4. The Claimant completed its work under its contract on or about January 17, 2008.
5. There is due, unpaid, and owing to the Claimant, after allowing all credits, the principal sum of One Hundred Thirty-Eight Thousand Seven Hundred Two Dollars and 56/100 (\$138,702.56) which principal amount bears interest at the statutory rate of ten percent (10%) per annum. Claimant claims a lien on the real estate and against the interest of the Owner, and other parties named above, in the real estate (including all land and improvements thereon) and on the monies or other consideration due or to become due from the Owner under said contract against said Owner in the amount of One Hundred Thirty-Eight Thousand Seven Hundred Two Dollars and 56/100 (\$138,702.56) plus interest.

PIO WOODWORKING, INC.

By: 

Salvatore Faraone, President

THIS DOCUMENT WAS PREPARED BY  
AND AFTER RECORDING MAIL TO:


Mark R. Valley  
Statland & Valley  
111 E. Wacker Drive  
Suite 2601  
Chicago, IL 60601

# UNOFFICIAL COPY


STATE OF ILLINOIS        )  
  ) SS.  
COUNTY OF DUPAGE     )

## VERIFICATION

The undersigned, Salvatore Faraone, being first duly sworn, on oath deposes and states that he is the President of Pio Woodworking, Inc., that he has read the above and foregoing Contractor's notice and claim for mechanic's lien and that to the best of his knowledge and belief the statements therein are true and correct.

  
Salvatore Faraone

SUBSCRIBED AND SWORN to  
before me this 19<sup>th</sup> day  
of May, 2008

  
Notary Public



Property of Cook County Clerk's Office

# UNOFFICIAL COPY

## Legal Description

PIN: 17-10-219-024-0000; 17-10-219-025-0000; and 17-10-222-001-0000

Commonly known as: 401-455 E. Illinois Street, Chicago, IL

### PARCEL 1:

LOT 1 IN BLOCK 5 IN "CITYFRONT CENTER", BEING A RESUBDIVISION IN THE NORTH FRACTION OF SECTION 10, TOWNSHIP 39 NORTH, RANGE 14 EAST OF THE THIRD PRINCIPAL MERIDIAN, ACCORDING TO THE PLAT THEREOF RECORDED FEBRUARY 24, 1987 AS DOCUMENT 87106320, IN COOK COUNTY, ILLINOIS.

### PARCEL 2:

THAT PART OF THE OGDEN SLIP, LYING SOUTHERLY OF AND ADJOINING LOT 1 IN BLOCK 5 IN "CITYFRONT CENTER", BEING A RESUBDIVISION IN THE NORTH FRACTION OF SECTION 10, TOWNSHIP 39 NORTH, RANGE 14 EAST OF THE THIRD PRINCIPAL MERIDIAN, BOUNDED AND DESCRIBED AS FOLLOWS:

BEGINNING AT THE SOUTHWEST CORNER OF SAID LOT 1, AND RUNNING THENCE EAST ALONG THE SOUTH LINE OF SAID LOT 1, A DISTANCE OF 125.104 FEET, TO AN ANGLE POINT IN SAID SOUTH LINE; THENCE CONTINUING EAST ALONG SAID SOUTH LINE, A DISTANCE OF 510.166 FEET TO THE SOUTHEAST CORNER OF SAID LOT 1; THENCE SOUTH ALONG A SOUTHWARD EXTENSION OF THE EAST LINE OF SAID LOT 1, A DISTANCE OF 55.23 FEET TO AN INTERSECTION WITH A LINE WHICH IS 50.00 FEET NORTH FROM AND PARALLEL WITH THE SOUTH LINE OF SAID OGDEN SLIP, SAID SOUTH LINE, BEING ALSO THE NORTH LINE OF BLOCK 6, "CITYFRONT CENTER", AFORESAID; THENCE WEST ALONG SAID PARALLEL LINE, A DISTANCE OF 635.11 FEET TO AN INTERSECTION WITH THE EAST LINE OF N. MCCOY COURT; AND THENCE NORTH ALONG SAID EAST LINE, A DISTANCE OF 50.00 FEET, TO THE POINT OF BEGINNING, IN COOK COUNTY, ILLINOIS.

### PARCEL 3:

EASEMENT FOR THE BENEFIT OF PARCELS 1 AND 2 AS CREATED BY GRANT AND DECLARATION OF NON-EXCLUSIVE EASEMENT FROM CHICAGO DOCK AND CANAL TRUST AN ILLINOIS BUSINESS TRUST, TO AMERICAN NATIONAL BANK AND TRUST COMPANY OF CHICAGO AS TRUSTEE UNDER TRUST AGREEMENT DATED MAY 1, 1986 AND KNOWN AS TRUST NUMBER 67050 DATED SEPTEMBER 30, 1986 AND RECORDED SEPTEMBER 30, 1986 AS DOCUMENT 86446718 FOR INGRESS AND EGRESS AND NAVIGATIONAL PURPOSES OVER THE FOLLOWING DESCRIBED LAND:

### PARCEL 3A:

THE SOUTH 50 FEET OF THAT PORTION OF THE OGDEN SLIP, DESCRIBED AS FOLLOWS, WHICH PORTION LIES SOUTH OF AND ADJOINING PARCEL 2: THAT PART OF THE OGDEN SLIP (MICHIGAN CANAL) AS LAID OUT IN CHICAGO DOCK AND CANAL COMPANY'S RESUBDIVISION OF THEIR SUBDIVISION OF ORIGINAL WATER LOT 35, AND THE ACCRETION THERETO, ALL OF BLOCK 8 AND ACCRETION, AND OF THAT PART OF BLOCK 19 LYING EAST OF SUB-BLOCK 2, ALL IN KINZIE'S ADDITION TO CHICAGO, IN SECTION 10, TOWNSHIP 39 NORTH, RANGE 14 EAST OF THE THIRD PRINCIPAL MERIDIAN, ACCORDING TO THE PLAT THEREOF RECORDED MARCH 17, 1885 AS DOCUMENT NO. 610129 IN BOOK 19 OF PLATS, PAGE 77, AND AS RE-ESTABLISHED AND RE-ALIGNED IN THE SUBDIVISION OF LOTS 4 TO 9, THE EAST HALF OF LOT 3 AND THE WEST 71.00 FEET OF LOT 10 IN BLOCK 8 AND ACCRETION THERETO IN THE CHICAGO DOCK AND CANAL COMPANY'S RESUBDIVISION AFORESAID, ACCORDING TO THE PLAT THEREOF RECORDED MARCH 9, 1894 AS DOCUMENT NO. 2006102 IN BOOK 61

# UNOFFICIAL COPY

OF PLATS, PAGE 2; AND AS LAID OUT IN THE CHICAGO DOCK AND CANAL COMPANY'S PESHTIGO DOCK ADDITION IN SAID SECTION 10, AND THE CHICAGO DOCK AND CANAL COMPANY'S RESUBDIVISION IN SAID SECTION 10, ACCORDING TO THE PLAT THEREOF RECORDED FEBRUARY 16, 1954 AS DOCUMENT NO. 15834685 IN BOOK 422 OF PLATS, AT PAGE 6, WHICH PART OF SAID OGDEN SLIP LIES EASTERLY OF THE EASTERLY LINE OF THE COLUMBUS DRIVE EXTENSION AS CONVEYED TO THE CITY OF CHICAGO BY DEED DATED MARCH 28, 1979 AND RECORDED APRIL 3, 1979 AS DOCUMENT NO. 24902218 AND WESTERLY OF THE WESTERLY LINE OF RELOCATED NORTH LAKE SHORE DRIVE, AS CONVEYED TO THE STATE OF ILLINOIS BY DEED RECORDED JUNE 15, 1982 AS DOCUMENT NO. 26260261, AND IS BOUNDED AND DESCRIBED AS FOLLOWS:

BEGINNING AT THE SOUTHWEST CORNER OF LOT 7 IN CHICAGO DOCK AND CANAL COMPANY'S PESHTIGO DOCK ADDITION AFORESAID, AND RUNNING THENCE EAST ALONG THE SOUTH LINE OF SAID LOT 7, HAVING A BEARING OF NORTH 89 DEGREES, 9 MINUTES, 7 SECONDS EAST (ASSUMED) A DISTANCE OF 173.98 FEET; THENCE SOUTH ALONG A STRAIGHT LINE HAVING A BEARING OF SOUTH 0 DEGREES, 14 MINUTES, 15 SECONDS EAST, A DISTANCE OF 58.276 FEET; THENCE EAST ALONG A STRAIGHT LINE HAVING A BEARING OF NORTH 89 DEGREES, 45 MINUTES, 50 SECONDS EAST, A DISTANCE OF 11.107 FEET; THENCE SOUTH ALONG A STRAIGHT LINE BEARING DUE SOUTH, A DISTANCE OF 71.959 FEET, TO A POINT ON THE NORTH LINE OF LOT 28 IN SAID CHICAGO DOCK AND CANAL COMPANY'S RESUBDIVISION RECORDED MARCH 17, 1885 AS DOCUMENT NO. 610129, WHICH POINT IS 81.532 FEET WEST OF THE NORTHEAST CORNER OF SAID LOT 28; THENCE WEST ALONG THE NORTH LINE OF LOTS 28 TO 42, BOTH INCLUSIVE, IN SAID CHICAGO DOCK AND CANAL COMPANY'S RESUBDIVISION, RECORDED AS DOCUMENT NO. 610129, AND ALONG THE NORTH LINE OF LOTS 1 AND 2 IN THE CHICAGO DOCK AND CANAL COMPANY'S RESUBDIVISION IN SAID SECTION 10, RECORDED AS DOCUMENT NO. 15834685, HAVING A BEARING OF SOUTH 89 DEGREES, 43 MINUTES, 39 SECONDS WEST, A DISTANCE OF 1566.23 FEET TO THE EASTERLY LINE OF THE COLUMBUS DRIVE EXTENSION AFORESAID; THENCE NORTHEASTERLY ALONG SAID EASTERLY LINE, BEING A STRAIGHT LINE HAVING A BEARING OF NORTH 7 DEGREES, 53 MINUTES, 38 SECONDS EAST, A DISTANCE OF 43.90 FEET TO A POINT OF CURVE; THENCE NORTHEASTERLY CONTINUING ALONG SAID EASTERLY LINE, BEING HERE A CURVED LINE CONVEX TO THE EAST WITH A RADIUS OF 2919.79 FEET, A DISTANCE OF 57.05 FEET, TO A POINT ON THE SOUTH LINE OF LOT 14 IN SAID RESUBDIVISION RECORDED AS DOCUMENT NO. 2006102; THENCE EAST ALONG THE SOUTH LINE OF LOTS 14 AND 13 IN SAID RESUBDIVISION RECORDED AS DOCUMENT NO. 2006102 AND ALONG THE SOUTH LINE OF LOTS 10, 11, 12, 13, 14 AND 15 IN BLOCK 8 IN SAID CHICAGO DOCK AND CANAL COMPANY'S RESUBDIVISION RECORDED AS DOCUMENT NO. 610129, HAVING A BEARING OF NORTH 89 DEGREES, 43 MINUTES, 39 SECONDS EAST, A DISTANCE OF 833.34 FEET, TO THE SOUTHEAST CORNER OF SAID LOT 15; THENCE EAST ALONG THE SOUTH LINE OF LOTS 12, 11, 10, 9 AND 8 IN THE AFOREMENTIONED CHICAGO DOCK AND CANAL COMPANY'S PESHTIGO DOCK ADDITION, A DISTANCE OF 534.37 FEET TO THE SOUTHEAST CORNER OF SAID LOT 8, AND THENCE NORTH ALONG THE EAST LINE OF LOT 8, A DISTANCE OF 23.00 FEET TO THE POINT OF BEGINNING, IN COOK COUNTY, ILLINOIS;

# UNOFFICIAL COPY

## PARCEL 3B:

THAT PORTION OF THE OGDEN SLIP DESCRIBED AS FOLLOWS, WHICH PORTION LIES EAST OF THE EAST LINE OF PARCELS 1 AND 2, EXTENDED SOUTH AND LIES WEST OF THE WESTERLY LINE OF LAKE SHORE DRIVE: THAT PART OF THE OGDEN SLIP (MICHIGAN CANAL) AS LAID OUT IN CHICAGO DOCK AND CANAL COMPANY'S RESUBDIVISION OF THEIR SUBDIVISION OF ORIGINAL WATER LOT 35, AND THE ACCRETION THERETO, ALL OF BLOCK 8 AND ACCRETION, AND OF THAT PART OF BLOCK 19 LYING EAST OF SUB-BLOCK 2, ALL IN KINZIE'S ADDITION TO CHICAGO, IN SECTION 10, TOWNSHIP 39 NORTH, RANGE 14 EAST OF THE THIRD PRINCIPAL MERIDIAN, ACCORDING TO THE PLAT THEREOF RECORDED MARCH 17, 1885 AS DOCUMENT NO. 610129 IN BOOK 19 OF PLATS, PAGE 77, AND AS RE-ESTABLISHED AND RE-ALIGNED IN THE SUBDIVISION OF LOTS 4 TO 9, THE EAST HALF OF LOT 3 AND THE WEST 71.00 FEET OF LOT 10 IN BLOCK 8 AND ACCRETION THERETO IN THE CHICAGO DOCK AND CANAL COMPANY'S RESUBDIVISION AFORESAID, ACCORDING TO THE PLAT THEREOF RECORDED MARCH 9, 1884 AS DOCUMENT NO. 2006102 IN BOOK 61 OF PLATS, PAGE 2; AND AS LAID OUT IN THE CHICAGO DOCK AND CANAL COMPANY'S PESHTIGO DOCK ADDITION IN SAID SECTION 10, AND CHICAGO DOCK AND CANAL COMPANY'S RESUBDIVISION IN SAID SECTION 10, ACCORDING TO THE PLAT THEREOF RECORDED FEBRUARY 16, 1954 AS DOCUMENT NO. 15834685 IN BOOK 422 OF PLATS, AT PAGE 6, WHICH PART OF SAID OGDEN SLIP LIES EASTERLY OF THE EASTERLY LINE OF THE COLUMBUS DRIVE EXTENSION AS CONVEYED TO THE CITY OF CHICAGO BY DEED DATED MARCH 28, 1979 AND RECORDED APRIL 3, 1979 AS DOCUMENT NO. 24202218 AND WESTERLY OF THE WESTERLY LINE OF RELOCATED NORTH LAKE SHORE DRIVE, AS CONVEYED TO THE STATE OF ILLINOIS BY DEED RECORDED JUNE 15, 1982 AS DOCUMENT NO. 26260261, AND IS BOUNDED AND DESCRIBED AS FOLLOWS:

BEGINNING AT THE SOUTH WEST CORNER OF LOT 7 IN CHICAGO DOCK AND CANAL COMPANY'S PESHTIGO DOCK ADDITION AFORESAID, AND RUNNING THENCE EAST ALONG THE SOUTH LINE OF SAID LOT 7, HAVING A BEARING OF NORTH 89 DEGREES, 9 MINUTES, 7 SECONDS EAST (ASSUMED) A DISTANCE OF 173.98 FEET; THENCE SOUTH ALONG A STRAIGHT LINE HAVING A BEARING OF SOUTH 0 DEGREES, 14 MINUTES, 15 SECONDS EAST, A DISTANCE OF 58.276 FEET; THENCE EAST ALONG A STRAIGHT LINE HAVING A BEARING OF NORTH 89 DEGREES, 45 MINUTES, 50 SECONDS EAST, A DISTANCE OF 11.107 FEET; THENCE SOUTH ALONG A STRAIGHT LINE BEARING DUE SOUTH, A DISTANCE OF 71.959 FEET, TO A POINT ON THE NORTH LINE OF LOT 28 IN SAID CHICAGO DOCK AND CANAL COMPANY'S RESUBDIVISION RECORDED MARCH 17, 1885 AS DOCUMENT NO. 610129, WHICH POINT IS 81.532 FEET OF THE NORTHEAST CORNER OF SAID LOT 28; THENCE WEST ALONG THE NORTH LINE OF LOTS 28 TO 42, BOTH INCLUSIVE, IN SAID CHICAGO DOCK AND CANAL COMPANY'S RESUBDIVISION, RECORDED AS DOCUMENT NO. 610129, AND ALONG THE NORTH LINE OF LOTS 1 AND 2 IN THE CHICAGO DOCK AND CANAL COMPANY'S RESUBDIVISION IN SAID SECTION 10, RECORDED AS DOCUMENT NO. 15834685, HAVING A BEARING OF SOUTH 89 DEGREES, 43 MINUTES, 39 SECONDS WEST, A DISTANCE OF 1566.23 FEET TO THE EASTERLY LINE OF THE COLUMBUS DRIVE EXTENSION AFORESAID; THENCE NORTHEASTERLY ALONG SAID EASTERLY LINE, BEING A STRAIGHT LINE HAVING A BEARING OF NORTH 7 DEGREES, 53 MINUTES, 38 SECONDS EAST, A DISTANCE OF 43.90 FEET TO A POINT OF CURVE; THENCE NORTHEASTERLY CONTINUING ALONG SAID EASTERLY LINE, BEING HERE A CURVED LINE CONVEX TO THE EAST WITH A RADIUS OF 2919.79 FEET, A DISTANCE OF 57.05 FEET, TO A POINT ON THE SOUTH LINE OF LOT 14 IN SAID RESUBDIVISION RECORDED AS DOCUMENT NO.



# UNOFFICIAL COPY

2006102; THENCE EAST ALONG THE SOUTH LINE OF LOTS 14 AND 13 IN SAID RESUBDIVISION RECORDED AS DOCUMENT NO. 2006102 AND ALONG THE SOUTH LINE OF LOTS 10, 11, 12, 13 AND 15 IN BLOCK 8 IN SAID CHICAGO DOCK AND CANAL COMPANY'S RESUBDIVISION RECORDED AS DOCUMENT NO. 610129, HAVING A BEARING OF NORTH 89 DEGREES, 43 MINUTES, 39 SECONDS EAST, A DISTANCE OF 833.34 FEET, TO THE SOUTHEAST CORNER OF SAID LOT 15; THENCE EAST ALONG THE SOUTH LINE OF LOTS 12, 11, 10, 9 AND 8 IN THE AFOREMENTIONED CHICAGO DOCK AND CANAL COMPANY'S PESHTIGO DOCK ADDITION, A DISTANCE OF 534.37 FEET TO THE SOUTH EAST CORNER OF SAID LOT 8, AND THENCE NORTH ALONG THE EAST LINE OF LOT 8, A DISTANCE OF 23.00 FEET TO THE POINT OF BEGINNING, IN COOK COUNTY, ILLINOIS;

## PARCEL 3C:

THAT PORTION OF THE SOUTH HALF OF THE OGDEN SLIP (MICHIGAN CANAL) LYING NORTH OF LOTS 24, 25 AND 26 IN CHICAGO DOCK AND CANAL COMPANY'S RESUBDIVISION OF THEIR SUBDIVISION, OF ORIGINAL WATER LOT 35 AND ACCRETION THERETO, ALL OF BLOCK 8 AND ACCRETION, AND THAT PART OF BLOCK 19 LYING EAST OF SUB-BLOCK 2, ALL IN KINZIE'S ADDITION TO CHICAGO IN SECTION 10, TOWNSHIP 39 NORTH, RANGE 14 EAST OF THE THIRD PRINCIPAL MERIDIAN, BOUNDED AND DESCRIBED AS FOLLOWS:

COMMENCING AT THE NORTHWEST CORNER OF LOT 27 IN SAID CHICAGO DOCK AND CANAL COMPANY'S RESUBDIVISION, AND RUNNING THENCE EAST ALONG THE NORTH LINE OF LOTS 27 AND 26, HAVING A BEARING OF NORTH 89 DEGREES, 43 MINUTES, 39 SECONDS EAST (ASSUMED) A DISTANCE OF 102.33 FEET TO THE POINT OF BEGINNING FOR THE HEREINAFTER DESCRIBED PORTION OF THE SOUTH HALF OF THE OGDEN SLIP; THENCE NORTHERLY ALONG A STRAIGHT LINE BEARING NORTH 8 DEGREES, 16 MINUTES, 00 SECONDS EAST A DISTANCE OF 66.889 FEET TO THE CENTERLINE OF AFORESAID OGDEN SLIP; THENCE EAST ALONG SAID CENTERLINE HAVING A BEARING OF NORTH 89 DEGREES, 26 MINUTES, 23 SECONDS EAST, A DISTANCE OF 278.91 FEET, TO AN INTERSECTION WITH THE NORTHWARD EXTENSION OF THE EAST LINE OF LOT 24 IN AFORESAID CHICAGO DOCK AND CANAL COMPANY'S RESUBDIVISION; THENCE SOUTH ALONG SAID NORTHWARD EXTENSION OF THE EAST LINE OF LOT 24 A DISTANCE OF 72.55 FEET, TO THE NORTHEASTERLY CORNER OF SAID LOT 24; THENCE NORTHWESTWARDLY ALONG THE NORTHEASTERLY LINE OF SAID LOT 24, A DISTANCE OF 13.99 FEET TO THE MOST NORTHERLY NORTHEAST CORNER OF SAID LOT 24, AND THENCE WEST ALONG THE NORTH LINE OF LOTS 24, 25, AND 26 HAVING A BEARING OF SOUTH 89 DEGREES, 43 MINUTES, 39 SECONDS WEST, A DISTANCE OF 276.67 FEET TO THE POINT OF BEGINNING, IN COOK COUNTY, ILLINOIS;

# UNOFFICIAL COPY

## PARCEL 3D:

THE WESTERLY PORTION OF THE CHICAGO DOCK AND CANAL COMPANY'S "BASIN AND CANAL", LYING EASTERLY OF LOTS 23 AND 24 AND SOUTHERLY OF THE CENTERLINE, EXTENDED EAST, OF THE OGDEN SLIP (MICHIGAN CANAL), IN CHICAGO DOCK AND CANAL COMPANY'S RESUBDIVISION OF THEIR SUBDIVISION OF ORIGINAL WATER LOT 35 AND ACCRETION THERETO, ALL OF BLOCK 8 AND ACCRETION, AND THAT PART OF BLOCK 19 LYING EAST OF SUB-BLOCK 2, ALL IN KINZIE'S ADDITION TO CHICAGO IN SECTION 10, TOWNSHIP 39 NORTH, RANGE 14 EAST OF THE THIRD PRINCIPAL MERIDIAN, BOUNDED AND DESCRIBED AS FOLLOWS:

BEGINNING AT THE POINT OF INTERSECTION OF THE CENTERLINE OF THE OGDEN SLIP (MICHIGAN CANAL), WITH THE NORTHWARD EXTENSION OF THE EAST LINE OF LOT 24 IN AFORESAID CHICAGO DOCK AND CANAL COMPANY'S RESUBDIVISION, AND RUNNING THENCE EAST ALONG THE EASTWARD EXTENSION OF SAID CENTERLINE OF OGDEN SLIP, HAVING A BEARING OF NORTH 89 DEGREES, 26 MINUTES, 23 SECONDS EAST, (ASSUMED) A DISTANCE OF 160.83 FEET, TO A POINT MIDWAY BETWEEN THE EASTERLY AND WESTERLY LINE OF SAID "BASIN AND CANAL"; THENCE SOUTHWARDLY ALONG A LINE LOCATED MIDWAY BETWEEN THE EASTERLY AND WESTERLY LINE AFORESAID, HAVING A BEARING OF SOUTH 1 DEGREE, 19 MINUTES, 30 SECONDS EAST, A DISTANCE OF 234.02 FEET; THENCE CONTINUING SOUTHWARDLY ALONG A LINE LOCATED MIDWAY BETWEEN SAID EASTERLY AND WESTERLY LINES, HAVING A BEARING OF SOUTH 5 DEGREES, 15 MINUTES, 03 SECONDS EAST, A DISTANCE OF 136.97 FEET; THENCE CONTINUING SOUTHWARDLY ALONG A LINE LOCATED MIDWAY BETWEEN SAID EASTERLY AND WESTERLY LINES, HAVING A BEARING OF SOUTH 7 DEGREES, 35 MINUTES, 28 SECONDS, EAST A DISTANCE OF 53.89 FEET; THENCE CONTINUING SOUTHWARDLY ALONG A LINE LOCATED MIDWAY BETWEEN SAID EASTERLY AND WESTERLY LINES, HAVING A BEARING OF SOUTH 11 DEGREES, 45 MINUTES, 09 SECONDS EAST, A DISTANCE OF 14.72 FEET; THENCE SOUTHWESTWARDLY ALONG A STRAIGHT LINE, A DISTANCE OF 180.88 FEET TO THE SOUTHEAST CORNER OF SAID LOT 23 IN AFOREMENTIONED CHICAGO DOCK AND CANAL COMPANY'S RESUBDIVISION; THENCE NORTHWARDLY ALONG THE EASTERLY LINE OF SAID LOT 23, A DISTANCE OF 29.44 FEET, TO A DEFLECTION POINT IN SAID EASTERLY LINE, AND THENCE NORTH ALONG THE EAST LINES OF LOTS 23 AND 24 AND ALONG SAID LINES EXTENDED NORTHWARD, A DISTANCE OF 452.93 FEET TO THE POINT OF BEGINNING, IN COOK COUNTY, ILLINOIS.

## PARCEL 4:

EASEMENT FOR THE USE OF LOADING DOCKS FOR THE BENEFIT OF PARCEL 1, AS CREATED BY MUTUAL GRANT OF EASEMENTS, OPERATING AGREEMENT AND OPTION TO LEASE PARKING SPACES, DATED JULY 12, 1983 AND RECORDED JULY 15, 1988 AS DOCUMENT 88312035 BETWEEN AMERICAN NATIONAL BANK AND TRUST COMPANY OF CHICAGO, AS TRUSTEE UNDER TRUST AGREEMENT DATED MAY 1, 1986 & KNOWN AS TRUST NUMBER 67050; AMERICAN NATIONAL BANK AND TRUST COMPANY OF CHICAGO, AS TRUSTEE UNDER TRUST AGREEMENT DATED DECEMBER 11, 1987 & KNOWN AS TRUST NUMBER 104210-06 AND THE CHICAGO DOCK AND CANAL TRUST, AN ILLINOIS BUSINESS TRUST, OVER A PORTION OF THE FOLLOWING DESCRIBED PROPERTY:



# UNOFFICIAL COPY

LOT 2 IN BLOCK 5 IN "CITYFRONT CENTER", BEING A SUBDIVISION IN THE NORTH FRACTION OF SECTION 10, TOWNSHIP 39 NORTH, RANGE 14 EAST OF THE THIRD PRINCIPAL MERIDIAN, IN COOK COUNTY, ILLINOIS.

**PARCEL 5:**

EASEMENT FOR ACCESS OVER THE PROMENADE BETWEEN THE SEAWALL OF THE OGDEN SLIP AND THE IMPROVEMENT FOR THE BENEFIT OF PARCEL 1, AS CREATED BY MUTUAL GRANT OF EASEMENTS, OPERATING AGREEMENT AND OPTION TO LEASE PARKING SPACES, DATED JULY 12, 1983 AND RECORDED JULY 15, 1988 AS DOCUMENT 88312035 BETWEEN AMERICAN NATIONAL BANK AND TRUST COMPANY OF CHICAGO, AS TRUSTEE UNDER TRUST AGREEMENT DATED MAY 1, 1986 & KNOWN AS TRUST NUMBER 67050; AMERICAN NATIONAL BANK AND TRUST COMPANY OF CHICAGO, AS TRUSTEE UNDER TRUST AGREEMENT DATED DECEMBER 11, 1987 & KNOWN AS TRUST NUMBER 104210-06 AND THE CHICAGO DOCK AND CANAL TRUST, AN ILLINOIS BUSINESS TRUST, OVER A PORTION OF THE FOLLOWING DESCRIBED PROPERTY:

LOT 2 IN BLOCK 5 IN "CITYFRONT CENTER", BEING A SUBDIVISION IN THE NORTH FRACTION OF SECTION 10, TOWNSHIP 39 NORTH, RANGE 14 EAST OF THE THIRD PRINCIPAL MERIDIAN, IN COOK COUNTY, ILLINOIS.

**PARCEL 6:**

A NON-EXCLUSIVE EASEMENT FOR NAVIGATIONAL PURPOSES, AS RESERVED IN THE DEED FROM THE CHICAGO DOCK AND CANAL TRUST, AN ILLINOIS BUSINESS TRUST TO THE PEOPLE OF THE STATE OF ILLINOIS, FOR THE USE OF THE DEPARTMENT OF TRANSPORTATION, DATED MAY 7, 1982 AND RECORDED JUNE 15, 1982 AS DOCUMENT 26260261, IN AND TO SO MUCH OF THE FOLLOWING DESCRIBED REAL ESTATE THAT MAY BE COVERED BY THE WATERS OF THE MICHIGAN CANAL SLIP (OGDEN SLIP), AND DESCRIBED AS FOLLOWS:

**PARCEL 6A:**

THAT PART OF THE SOUTH HALF OF THE OGDEN SLIP LYING NORTH OF LOTS 26 AND 27 IN CHICAGO DOCK AND CANAL COMPANY'S RESUBDIVISION OF THEIR SUBDIVISION OF ORIGINAL WATER LOT 35 AND ACCRETION THERETO, ALL OF BLOCK 8 AND ACCRETION, AND THAT PART OF BLOCK 19 LYING EAST OF SUB-BLOCK 2, ALL IN KINZIE'S ADDITION TO CHICAGO IN SECTION 10, TOWNSHIP 39 NORTH, RANGE 14 EAST OF THE THIRD PRINCIPAL MERIDIAN, BOUNDED AND DESCRIBED AS FOLLOWS:

BEGINNING AT A POINT ON THE NORTH LINE OF SAID LOT 27 WHICH IS 46.66 FEET EAST OF THE NORTHWEST CORNER OF SAID LOT 27; THENCE EAST ALONG THE NORTH LINE OF LOTS 27 AND 26, HAVING A BEARING OF NORTH 89 DEGREES, 43 MINUTES, 39 SECONDS EAST (ASSUMED) A DISTANCE OF 55.670 FEET; THENCE NORTHERLY ALONG A STRAIGHT LINE BEARING NORTH 8 DEGREES, 16 MINUTES EAST, A DISTANCE OF 66.889 FEET TO THE CENTER LINE OF AFORESAID OGDEN SLIP; THENCE WEST ALONG SAID CENTER LINE HAVING A BEARING OF SOUTH 89 DEGREES, 26 MINUTES, 23 SECONDS WEST, A DISTANCE OF 65.563 FEET; THENCE SOUTH ALONG A STRAIGHT LINE, A DISTANCE OF 65.818 FEET TO THE POINT OF BEGINNING.

# UNOFFICIAL COPY

## PARCEL 6B:

THAT PART OF THE SOUTH HALF OF THE OGDEN SLIP LYING NORTH OF LOTS 27 AND 28 IN CHICAGO DOCK AND CANAL COMPANY'S RESUBDIVISION OF THEIR SUBDIVISION OF ORIGINAL WATER LOT 35 AND THE ACCRETION THEREOF, ALL OF BLOCK 8 AND ACCRETION, AND THAT PART OF BLOCK 19 LYING EAST OF SUB-BLOCK 2, ALL IN KINZIE'S ADDITION TO CHICAGO IN SECTION 10, TOWNSHIP 39 NORTH, RANGE 14 EAST OF THE THIRD PRINCIPAL MERIDIAN, BOUNDED AND DESCRIBED AS FOLLOWS:

BEGINNING AT A POINT ON THE NORTH LINE OF SAID LOT 27 WHICH IS 46.66 FEET EAST OF THE NORTHWEST CORNER OF SAID LOT 27; THENCE WEST ALONG THE NORTH LINE OF SAID LOTS 27 AND 28 HAVING A BEARING OF SOUTH 89 DEGREES, 43 MINUTES, 39 SECONDS WEST, A DISTANCE OF 128.192 FEET; THENCE NORTH ALONG A STRAIGHT LINE BEARING DUE NORTH (ASSUMED) A DISTANCE OF 65.177 FEET TO THE CENTER LINE OF OGDEN SLIP; THENCE EAST ALONG SAID CENTER LINE BEARING NORTH 89 DEGREES, 26 MINUTES, 23 SECONDS EAST, A DISTANCE OF 127.924 FEET; THENCE SOUTH ALONG A STRAIGHT LINE, A DISTANCE OF 65.818 FEET TO THE POINT OF BEGINNING.

## PARCEL 6C:

THAT PART OF THE NORTH HALF OF THE OGDEN SLIP LYING SOUTH OF LOT 7 IN CHICAGO DOCK AND CANAL COMPANY'S PESHTIGO DOCK ADDITION IN SECTION 10, TOWNSHIP 39 NORTH, RANGE 14 EAST OF THE THIRD PRINCIPAL MERIDIAN, BOUNDED AND DESCRIBED AS FOLLOWS:

BEGINNING AT A POINT ON THE SOUTH LINE OF SAID LOT 7 WHICH IS 173.98 FEET EAST OF THE SOUTHWEST CORNER OF SAID LOT 7; THENCE EAST ALONG THE SOUTH LINE OF SAID LOT 7, HAVING A BEARING OF NORTH 89 DEGREES, 9 MINUTES, 7 SECONDS EAST (ASSUMED), A DISTANCE OF 145.01 FEET; THENCE SOUTH ALONG A STRAIGHT LINE HAVING A BEARING OF SOUTH 0 DEGREES, 14 MINUTES, 15 SECONDS EAST, A DISTANCE OF 65.849 FEET TO THE CENTER LINE OF AFORESAID SLIP; THENCE WEST ALONG THE CENTER LINE OF SAID SLIP, HAVING A BEARING OF SOUTH 89 DEGREES, 26 MINUTES, 23 SECONDS WEST, A DISTANCE OF 133.924 FEET; THENCE NORTH ALONG A STRAIGHT LINE, HAVING A BEARING DUE NORTH, A DISTANCE OF 6.782 FEET; THENCE WEST ALONG A STRAIGHT LINE, HAVING A BEARING SOUTH 89 DEGREES, 45 MINUTES, 50 SECONDS WEST, A DISTANCE OF 11.107 FEET; THENCE NORTH ALONG A STRAIGHT LINE, A DISTANCE OF 58.276 FEET TO THE POINT OF BEGINNING.

# UNOFFICIAL COPY

STATE OF ILLINOIS        )  
  ) SS.  
COUNTY OF C O O K     )


## CERTIFICATE OF SERVICE

The undersigned certifies under penalties as provided by law pursuant to 735 ILCS 5/1-109 that I served the foregoing instrument by certified mail, return receipt requested, proper postage prepaid, from 111 E. Wacker Dr., Chicago, Illinois, this 27<sup>th</sup> day of May, 2008 to:

MCL Companies of Chicago, Inc.  
c/o David A. Grossberg, Registered Agent  
233 S. Wacker Drive  
6600 Sears Tower  
Chicago, IL 60606

River East Plaza, LLC  
c/o David A. Grossberg, Registered Agent  
233 S. Wacker Drive  
6600 Sears Tower  
Chicago, IL 60606

Geneva Leasing Associates, Inc.  
c/o A. Wayne Massey, Registered Agent  
1525 Kautz Road  
Suite 600  
West Chicago, IL 60185

  
\_\_\_\_\_  
Office