

UNOFFICIAL COPY



WARRANTY DEED

STATUTORY (ILLINOIS)
CORPORATION TO INDIVIDUAL

08157761

8542/0065 21 001 Page 1 of 5
1998-12-21 15:35:39
Cook County Recorder 29.50

THE GRANTOR, The Huron Orleans Limited Partnership, an Illinois limited partnership, for and in consideration of the sum of TEN (\$10.00) and 00/100-----DOLLARS and other good and valuable consideration, in hand paid, CONVEYS AND WARRANTS TO

SANDEEP GUPTA
of 4162 ROSLYN ROAD, DOWNERS GROVE, IL 60515

an unmarried man, the following described Real Estate situated in the County of COOK in the State of Illinois, to wit:

SEE LEGAL DESCRIPTION ATTACHED HERETO AND MADE A PART HEREOF.

Permanent Real Estate Index Number(s): 17-09-207-001
17-09-121-001

Address of Real Estate: 350-A WEST HURON, Chicago, IL 60610

In Witness Whereof, said Grantor has caused its name to be signed to these presents by Anne B. Cotter, Vice-President of BEJCO PROPERTIES, INC, an Illinois Corporation, its general partner and attested by Antonella Miner, Assistant Secretary of BEJCO PROPERTIES, INC, this 18th day of December, 1998.

The Huron Orleans Limited Partnership,
a Illinois limited partnership

By: Bejco Properties Inc
an Illinois corporation, General Partner

By: *[Signature]*
Anne B. Cotter, Vice-President

Attest: *[Signature]*
Antonella Miner, Assistant Secretary

N9802371 ① of 2/B.C

Property of Cook County Clerk's Office

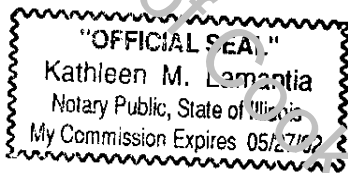
UNOFFICIAL COPY

08157761

State of Illinois, County of COOK, ss. I, the undersigned, a Notary Public, in and for the County and State aforesaid, DO HEREBY CERTIFY, that Anne B. Cotter personally known to me to be the Vice-President of Bejco Properties, Inc., and Antonella Miner personally known to me to be the Assistant Secretary of said corporation, and personally known to me to be the same persons whose names are subscribed to the foregoing instrument, appeared before me this day in person and severally acknowledged that as the Vice-President and Assistant Secretary, they signed and delivered the said instrument pursuant to authority given by the Board of Directors of said corporation, as their free and voluntary act, and as the free and voluntary act and deed of said corporation, for the uses and purposes therein set forth.

Given under my hand and official seal, on December 18, 1998.

IMPRESS
NOTARIAL SEAL
HERE






Kathleen M. Lamantia
Notary Public

5-27-02

My Commission Expires

This instrument was prepared by Anne B. Cotter, Esq., 980 N. Michigan Avenue, Suite 1650, Chicago, Illinois 60611.



Mail to: T. PAUL S. CHAWLA
907 N. ELM STREET
SUITE 100
HINSDALE IL 60521

Send subsequent Tax Bill To:
SANDEEP GUPTA
300 A W. HURON STREET
CHICAGO IL 60610

UNOFFICIAL COPY

08157761

LEGAL DESCRIPTION

UNIT 39-C IN TUXEDO PARK CONDOMINIUM, AS DELINEATED ON A SURVEY OF THE FOLLOWING DESCRIBED REAL ESTATE:

THAT PART OF LOTS 1 TO 16, BOTH INCLUSIVE, IN BLOCK 15 IN BUTLER WRIGHT & WEBSTER'S ADDITION TO CHICAGO IN THE NORTHEAST QUARTER OF SECTION 9, TOWNSHIP 39 NORTH, RANGE 14, EAST OF THE THIRD PRINCIPAL MERIDIAN, TOGETHER WITH THAT PART OF LOTS 1 TO 4, BOTH INCLUSIVE, IN BLOCK 8 IN HIGGINS, LAW AND COMPANY'S ADDITION TO CHICAGO, A SUBDIVISION IN THE NORTHEAST QUARTER OF THE NORTHWEST QUARTER OF SECTION 8, TOWNSHIP 39 NORTH, RANGE 14, EAST OF THE THIRD PRINCIPAL MERIDIAN, DESCRIBED AS FOLLOWS: BEGINNING AT THE NORTHEAST CORNER OF LOT 1 IN BLOCK 15 AFORESAID; THENCE SOUTH 89 DEGREES, 53 MINUTES, 29 SECONDS WEST ALONG SAID NORTH LINE 250.81 FEET; THENCE SOUTH 00 DEGREES, 06 MINUTES, 31 SECONDS EAST AT RIGHT ANGLES THERETO 74.95 FEET; THENCE NORTH 89 DEGREES 53 MINUTES 29 SECONDS EAST 174.33 FEET; THENCE SOUTH 00 DEGREES, 06 MINUTES, 31 SECONDS EAST AT RIGHT ANGLES THERETO 25.28 FEET; THENCE NORTH 89 DEGREES, 40 MINUTES, 29 SECONDS EAST 76.86 FEET TO THE EAST LINE OF LOT 1 AFORESAID; THENCE NORTH 00 DEGREES 19 MINUTES 31 SECONDS WEST ALONG THE EAST LINE 99.94 FEET TO THE POINT OF BEGINNING, IN COOK COUNTY, ILLINOIS.

ALSO

THAT PART OF LOTS 1 TO 16 BOTH INCLUSIVE AND VACATED ALLEY LYING SOUTH OF LOTS 1 TO 8 AND NORTH OF LOTS 9 TO 16 IN BLOCK 15 IN BUTLER, WRIGHT AND WEBSTER'S ADDITION TO CHICAGO IN THE NORTHEAST QUARTER OF SECTION 9, TOWNSHIP 39 NORTH, RANGE 14, EAST OF THE THIRD PRINCIPAL MERIDIAN, DESCRIBED AS FOLLOWS: COMMENCING AT THE NORTHEAST CORNER OF LOT 1; THENCE SOUTH 00 DEGREES 19 MINUTES 31 SECONDS EAST ALONG THE EAST LINE THEREOF 84.04 FEET; THENCE SOUTH 89 DEGREES 40 MINUTES 29 SECONDS WEST 106.09 FEET TO THE POINT OF BEGINNING; THENCE SOUTH 00 DEGREES 00 MINUTES 00 SECONDS EAST 17.50 FEET; THENCE SOUTH 90 DEGREES 00 MINUTES 00 SECONDS WEST 72.0 FEET; THENCE NORTH 00 DEGREES 00 MINUTES 00 SECONDS EAST 17.50 FEET; THENCE NORTH 90 DEGREES 00 MINUTES 00 SECONDS EAST 72.0 FEET TO THE POINT OF BEGINNING, IN COOK COUNTY, ILLINOIS.

ALSO

THAT PART OF LOTS 1 TO 16 BOTH INCLUSIVE AND VACATED ALLEY LYING SOUTH OF LOTS 1 TO 8 AND NORTH OF LOTS 9 TO 16 IN BLOCK 15 IN BUTLER, WRIGHT AND WEBSTER'S ADDITION TO CHICAGO IN THE NORTHEAST QUARTER OF SECTION 9, TOWNSHIP 39 NORTH, RANGE 14 EAST OF THE THIRD PRINCIPAL MERIDIAN, DESCRIBED AS FOLLOWS: COMMENCING AT THE NORTHEAST CORNER OF LOT 1; THENCE SOUTH 00 DEGREES 19 MINUTES 31 SECONDS EAST ALONG THE EAST LINE THEREOF 116.54 FEET; THENCE SOUTH 89 DEGREES 40 MINUTES 29 SECONDS WEST 106.27 FEET TO THE POINT OF BEGINNING; THENCE SOUTH 00 DEGREES 00 MINUTES 00 SECONDS EAST 17.50 FEET; THENCE SOUTH 90 DEGREES 00 MINUTES 00 SECONDS WEST 72.0 FEET; THENCE NORTH 00 DEGREES 00 MINUTES 00 SECONDS EAST 17.50 FEET; THENCE NORTH 90 DEGREES 00 MINUTES 00 SECONDS EAST 72.0 FEET TO THE POINT OF BEGINNING, IN COOK COUNTY, ILLINOIS.

ALSO

THAT PART OF LOTS 1 TO 16, BOTH INCLUSIVE AND VACATED ALLEY ADJOINING SAID LOTS, IN BLOCK 15 IN BUTLER & WEBSTER'S ADDITION TO CHICAGO IN THE NORTHEAST QUARTER OF SECTION 9, TOWNSHIP 39 NORTH, RANGE 14 EAST OF THE THIRD PRINCIPAL MERIDIAN, TOGETHER WITH THAT PART OF LOTS 1 TO 8, BOTH INCLUSIVE, AND VACATED ALLEY ADJOINING SAID LOTS, IN BLOCK 8 IN HIGGINS,

UNOFFICIAL COPY 08157761

LAW AND COMPANY'S ADDITION TO CHICAGO, A SUBDIVISION IN THE NORTHEAST QUARTER OF THE NORTHWEST QUARTER OF SECTION 8, TOWNSHIP 39 NORTH, RANGE 14 EAST OF THE THIRD PRINCIPAL MERIDIAN, DESCRIBED AS FOLLOWS: COMMENCING AT THE NORTHEAST CORNER OF LOT 1 IN BLOCK 15 AFORESAID; THENCE SOUTH 89 DEGREES 53 MINUTES 29 SECONDS WEST ALONG THE NORTH LINE 250.81; THENCE SOUTH 00 DEGREES 06 MINUTES 31 SECONDS EAST AT RIGHT ANGLES THERETO 74.95 FEET TO THE POINT OF BEGINNING; THENCE NORTH 39 DEGREES 53 MINUTES 29 SECONDS EAST 69.47 FEET; THENCE SOUTH 00 DEGREES 00 MINUTES 00 SECONDS EAST 68.17 FEET; THENCE SOUTH 90 DEGREES 00 MINUTES 00 SECONDS WEST 91.0 FEET TO THE EAST LINE OF THE WEST 6.75 FEET OF LOT 6; THENCE NORTH 00 DEGREES 00 MINUTES 00 SECONDS EAST ALONG THE EAST LINE OF THE WEST 6.75 FEET OF LOT 6 AFORESAID 24.76 FEET TO THE NORTH LINE OF LOT 6; THENCE NORTH 89 DEGREES 54 MINUTES 10 SECONDS EAST ALONG THE NORTH LINE OF LOTS 6 AND 7 FOR A DISTANCE OF 17.75 FEET TO THE WEST TERMINUS OF SAID VACATED ALLEY; THENCE NORTH 00 DEGREES 00 MINUTES 00 SECONDS EAST ALONG SAID WEST TERMINUS AND ITS NORTHERLY EXTENSION 43.24 FEET; THENCE NORTH 89 DEGREES 53 MINUTES 29 SECONDS EAST 3.78 FEET TO THE POINT OF BEGINNING IN COOK COUNTY, ILLINOIS.

ALSO

THAT PART OF LOTS 1 TO 16, BOTH INCLUSIVE, IN BLOCK 15 IN BUTLER WRIGHT & WEBSTER'S ADDITION TO CHICAGO IN THE NORTHEAST QUARTER OF SECTION 9, TOWNSHIP 39 NORTH, RANGE 14, EAST OF THE THIRD PRINCIPAL MERIDIAN, TOGETHER WITH THAT PART OF LOTS 1 TO 4, BOTH INCLUSIVE, IN BLOCK 8 IN HIGGINS, LAW & COMPANY'S ADDITION TO CHICAGO, A SUBDIVISION IN THE NORTHEAST QUARTER OF THE NORTHWEST QUARTER OF SECTION 8, TOWNSHIP 39 NORTH, RANGE 14, EAST OF THE THIRD PRINCIPAL MERIDIAN, DESCRIBED AS FOLLOWS: COMMENCING AT THE NORTHEAST CORNER OF LOT 1 IN BLOCK 15 AFORESAID; THENCE SOUTH 89 DEGREES 53 MINUTES 29 SECONDS WEST ALONG THE NORTH LINE 250.81 FEET TO THE POINT OF BEGINNING; THENCE SOUTH 00 DEGREES 06 MINUTES 31 SECONDS EAST AT RIGHT ANGLES THERETO 74.95 FEET; THENCE SOUTH 89 DEGREES 53 MINUTES 29 SECONDS WEST 3.78 FEET; THENCE SOUTH 00 DEGREES 00 MINUTES 00 SECONDS WEST 25.24 FEET TO THE NORTH LINE OF THE 18 FOOT PUBLIC ALLEY; THENCE SOUTH 89 DEGREES 54 MINUTES 10 SECONDS WEST ALONG SAID NORTH LINE 60.0 FEET TO THE WEST LINE OF LOT 4 IN BLOCK 8 AFORESAID; THENCE NORTH 00 DEGREES 00 MINUTES 00 SECONDS EAST ALONG THE WEST LINE OF LOT 4 AFORESAID 100.18 FEET TO THE NORTHWEST CORNER OF SAID LOT; THENCE NORTH 89 DEGREES 53 MINUTES 29 SECONDS EAST ALONG THE NORTH LINE OF LINE LOTS 2, 3 AND 4 FOR A DISTANCE OF 63.78 FEET TO THE POINT OF BEGINNING, IN COOK COUNTY, IN COOK COUNTY, ILLINOIS.

ALSO

THAT PART OF LOTS 1 TO 16, BOTH INCLUSIVE, AND VACATED ALLEY ADJOINING SAID LOTS, IN BLOCK 15 IN BUTLER WRIGHT & WEBSTER'S ADDITION TO CHICAGO IN THE NORTHEAST QUARTER OF SECTION 9, TOWNSHIP 39 NORTH, RANGE 14, EAST OF THE THIRD PRINCIPAL MERIDIAN, TOGETHER WITH THAT PART OF LOTS 1 TO 8, BOTH INCLUSIVE, AND VACATED ALLEY ADJOINING SAID LOTS, IN BLOCK 8 IN HIGGINS, LAW AND COMPANY'S ADDITION TO CHICAGO, A SUBDIVISION IN THE NORTHEAST QUARTER OF THE NORTHWEST QUARTER OF SECTION 8, TOWNSHIP 39 NORTH, RANGE 14, EAST OF THE THIRD PRINCIPAL MERIDIAN, DESCRIBED AS FOLLOWS: COMMENCING AT THE NORTHEAST CORNER OF LOT 1 IN BLOCK 15 AFORESAID; THENCE SOUTH 89 DEGREES 53 MINUTES 29 SECONDS WEST ALONG THE NORTH LINE 250.81 FEET; THENCE SOUTH 00 DEGREES 06 MINUTES 31 SECONDS EAST AT RIGHT ANGLES THERETO 74.95 FEET; THENCE NORTH 89 DEGREES 53 MINUTES 29 SECONDS EAST 69.47 FEET; THENCE SOUTH 00 DEGREES 00 MINUTES 00 SECONDS EAST 68.17 FEET TO THE POINT OF BEGINNING; THENCE SOUTH 90 DEGREES 00 MINUTES 00 SECONDS WEST 91.0 FEET TO THE EAST LINE OF THE WEST 6.75 FEET OF LOT 6; THENCE SOUTH 00 DEGREES 00 MINUTES 00 SECONDS WEST ALONG THE EAST LINE OF THE WEST 6.75 FEET OF

UNOFFICIAL COPY

08157761

LOT 6 AFORESAID 75.42 FEET TO THE SOUTH LINE OF LOT 6 BEING THE NORTH LINE OF WEST HURON STREET; THENCE NORTH 89 DEGREES 54 MINUTES 07 SECONDS EAST ALONG SAID NORTH LINE 114.41 FEET; THENCE NORTH 00 DEGREES 00 MINUTES 00 SECONDS EAST 75.22 FEET; THENCE NORTH 90 DEGREES 00 MINUTES 00 SECONDS WEST 23.34 FEET TO THE POINT OF BEGINNING, IN COOK COUNTY, ILLINOIS.

ALSO

THAT PART OF LOTS 1 TO 16, BOTH INCLUSIVE, AND VACATED ALLEY ADJOINING SAID LOTS, IN BLOCK 15 IN BUTLER WRIGHT & WEBSTER'S ADDITION TO CHICAGO IN THE NORTHEAST QUARTER OF SECTION 9, TOWNSHIP 39 NORTH, RANGE 14, EAST OF THE THIRD PRINCIPAL MERIDIAN, TOGETHER WITH THAT PART OF LOTS 1 TO 8, BOTH INCLUSIVE, AND VACATED ALLEY ADJOINING SAID LOTS, IN BLOCK 8 IN HIGGINS, LAW COMPANY'S ADDITION TO CHICAGO, A SUBDIVISION IN THE NORTHEAST QUARTER OF THE NORTHWEST QUARTER OF SECTION 8, TOWNSHIP 39 NORTH, RANGE 14, EAST OF THE THIRD PRINCIPAL MERIDIAN, DESCRIBED AS FOLLOWS: COMMENCING AT THE NORTHEAST CORNER OF LOT 1 IN BLOCK 15 AFORESAID; THENCE SOUTH 89 DEGREES 53 MINUTES 29 SECONDS WEST ALONG THE NORTH LINE 250.81 FEET; THENCE SOUTH 00 DEGREES 06 MINUTES 31 SECONDS EAST AT RIGHT ANGLES THERETO 74.95 FEET; THENCE NORTH 89 DEGREES 53 MINUTES 29 SECONDS EAST 69.47 FEET TO THE POINT OF BEGINNING; THENCE SOUTH 00 DEGREES 00 MINUTES 00 SECONDS EAST 68.17 FEET; THENCE NORTH 90 DEGREES EAST 23.24 FEET; THENCE SOUTH 00 DEGREES 00 MINUTES 00 SECONDS WEST 75.22 FEET TO THE SOUTH LINE OF LOT 10 BEING THE NORTH LINE OF WEST HURON STREET; THENCE NORTH 89 DEGREES 54 MINUTES 07 SECONDS EAST ALONG SAID NORTH LINE 81.61 FEET; THENCE NORTH 00 DEGREES 00 MINUTES 00 SECONDS EAST 75.08 FEET; THENCE SOUTH 90 DEGREES 00 MINUTES 00 SECONDS WEST 19.06 FEET; THENCE NORTH 00 DEGREES 00 MINUTES 00 SECONDS EAST 42.99 FEET; THENCE NORTH 89 DEGREES 40 MINUTES 29 SECONDS EAST 18.95 FEET; THENCE NORTH 00 DEGREES 06 MINUTES 31 SECONDS WEST 25.28 FEET; THENCE SOUTH 89 DEGREES 53 MINUTES 29 SECONDS WEST 104.86 FEET TO THE POINT OF BEGINNING (EXCEPT FROM THIS PARCEL THE FOLLOWING: COMMENCING AT THE NORTHEAST CORNER OF LOT 1; THENCE SOUTH 00 DEGREES 19 MINUTES 31 SECONDS EAST ALONG THE EAST LINE THEREOF 84.04 FEET; THENCE SOUTH 89 DEGREES 40 MINUTES 29 SECONDS WEST 106.09 FEET TO THE POINT OF BEGINNING; THENCE SOUTH 00 DEGREES 00 MINUTES 00 SECONDS EAST 17.50; THENCE SOUTH 90 DEGREES 00 MINUTES 00 SECONDS WEST 72.0 FEET; THENCE NORTH 00 DEGREES 00 MINUTES 00 SECONDS EAST 17.50 FEET; THENCE NORTH 90 DEGREES 00 MINUTES 00 SECONDS EAST 72.0 FEET TO THE POINT OF BEGINNING, IN COOK COUNTY, ILLINOIS ALSO EXCEPT FROM THIS PARCEL THAT PART DESCRIBED AS FOLLOWS: COMMENCING AT THE NORTHEAST CORNER OF LOT 1; THENCE SOUTH 00 DEGREES 19 MINUTES 31 SECONDS EAST ALONG THE EAST LINE THEREOF 116.54 FEET; THENCE SOUTH 89 DEGREES 40 MINUTES 29 SECONDS WEST 106.27 FEET TO THE POINT OF BEGINNING; THENCE SOUTH 00 DEGREES 00 MINUTES 00 SECONDS EAST 17.50 FEET; THENCE SOUTH 90 DEGREES 00 MINUTES 00 SECONDS WEST 72.0 FEET TO THE POINT OF BEGINNING; THENCE NORTH 00 DEGREES 00 MINUTES 00 SECONDS EAST 17.50; THENCE NORTH 90 DEGREES 00 MINUTES 00 SECONDS EAST 72.0 FEET TO THE POINT OF BEGINNING, IN COOK COUNTY, ILLINOIS.

WHICH SURVEY IS ATTACHED AS EXHIBIT "E" TO THE DECLARATION OF CONDOMINIUM RECORDED JUNE 27, 1997, AS DOCUMENT NUMBER 97465251, AND AS AMENDED FROM TIME TO TIME, TOGETHER WITH ITS UNDIVIDED PERCENTAGE INTEREST IN THE COMMON ELEMENTS.