

# UNOFFICIAL COPY



Doc#: 0816401155 Fee: \$42.00  
Eugene "Gene" Moore RHSP Fee: \$10.00  
Cook County Recorder of Deeds  
Date: 06/12/2008 11:46 AM Pg: 1 of 4

**PARTIAL RELEASE OF MORTGAGE OR TRUST DEED BY CORPORATION (ILLINOIS)**

2077679 TRM MTC ①  
70008901  
70007905

The above space for Recorder's use only

**FOR THE PROTECTION OF THE OWNER, THIS RELEASE SHALL BE FILED WITH THE RECORDER OF DEEDS OR THE REGISTRAR OF TITLES IN WHOSE OFFICE THE MORTGAGE OR DEED OF TRUST WAS FILED.**

**KNOW ALL MEN BY THESE PRESENTS**, that Palos Bank and Trust Company of the County of Cook and State of Illinois for and in consideration of the payment of the indebtedness secured by the Mortgage, hereinafter mentioned, and the cancellation of all notes thereby secured, and the sum of one dollar, the receipt of which is hereby acknowledge, does hereby REMISE, RELEASE, CONVEY, AND QUIT CLAIM unto, **Cornelia Ashland THC, LLC. & Cornelia Ashland Development Corp.**, its heirs, legal representatives and assigns, all the right, title, interest, claim or demand whatsoever it may have acquired in, through or by a certain Mortgages bearing dates of the 19th day of December, 2005 and the 18th day of January, 2007 and recorded in the Recorder's Office of Cook County, in the State of Illinois, as Document No. **0600553001, 0703034076, and 0703034077** to the premises therein described as follows, situated in the County of Cook, State of Illinois, to wit:



See Attached Legal Description

together with the appurtenances and privileges thereunto belonging or appertaining.

Property Identification Number: 14-20-300-006-0000 & 14-20-300-025-0000 (affects underlying land)

Property address(es): 1550 West Cornelia Avenue, Unit No. 401 GU 7, Chicago, IL 60617

Witness their hands and seals, this 4<sup>th</sup> day of June, 2008

By:   
William J. Paetow, Vice President  
By:   
Russell J. Hollender, Vice President

**THIS RELEASE** is in no way to operate to discharge the lien of said Mortgages and Assignments of Rents upon any other of the premises described therein, but it is only to release the portion particularly above described and none other; and the remaining or unreleased portions of the premises in said Mortgages and Assignments of Rents described are to remain as security for the payment of the indebtedness secured thereby and for the full performance of all the conveyance, conditions and obligations contained in said Mortgages and Assignments of Rents and the Notes therein mentioned.

This instrument was prepared by: PALOS BANK AND TRUST COMPANY,  
After recording mail to: 12600 South Harlem Avenue  
Palos Heights, Illinois 60463

# UNOFFICIAL COPY

STATE OF ILLINOIS


COUNTY OF COOK }

I, THE UNDERSIGNED, a notary public in and for said County, in the State aforesaid, DO HEREBY CERTIFY that William J. Paetow, personally known to me to be the Vice President of Palos Bank and Trust Company, a Banking Corporation, and Russell J. Hollender, personally known to me to be a Vice President of said corporation, and personally known to me to be the same persons whose names are subscribed to the foregoing instrument, appeared before me this day in person and severally acknowledged that as such Vice President and Vice President, they signed and delivered the said instrument and caused the corporate seal of said corporation to be affixed thereto, pursuant to authority given by the Board of Directors of said corporation, as their free and voluntary act, and as the free and voluntary act of said corporation, for the uses and purposes therein set forth.

GIVEN under my hand and notarial seal this 4th day of June, 2008

*Diana L. Hauck*

Commission Expires 01/11/2009



Property of Cook County Clerk's Office

# UNOFFICIAL COPY

UNIT 401 AND GARAGE UNIT GU-7 IN THE VUE LAKEVIEW I CONDOMINIUM, AS DELINEATED ON A SURVEY OF THE FOLLOWING DESCRIBED PROPERTY:

THAT PART OF LOTS 23, 22, 21 AND 20 (EXCEPTING FROM EACH OF SAID LOTS THAT PART THEREOF LYING WEST OF A LINE 50 FEET EAST OF AND PARALLEL WITH THE WEST LINE OF SECTION 20) DESCRIBED AS FOLLOWS: COMMENCING AT A POINT ON THE EAST LINE OF ASHLAND AVENUE AS WIDENED, WHICH POINT IS 4.62 FEET SOUTH OF THE NORTH LINE OF SAID LOT 20; THENCE EAST 106.75 FEET TO A POINT ON THE EAST LINE OF SAID LOT 20 WHICH IS 4.62 FEET SOUTH OF THE NORTHEAST CORNER THEREOF; THENCE SOUTH, ALONG THE EAST LINES OF SAID LOTS 20, 21, 22 AND 23, TO THE SOUTHEAST CORNER OF SAID LOT 23; THENCE WEST, ALONG THE SOUTH LINE OF SAID LOT 23, TO A POINT ON THE EAST LINE OF ASHLAND AVENUE AS WIDENED; THENCE NORTH, ALONG SAID WIDENED LINE, 112.04 FEET MORE OR LESS TO THE PLACE OF BEGINNING, EXCEPT THE FOLLOWING DESCRIBED TWO PARCELS: (1) THAT PART OF THE FOLLOWING DESCRIBED PARCEL LYING BELOW AN ELEVATION OF 31.09 FEET (CITY OF CHICAGO DATUM) SAID ELEVATION BEING THE CONCRETE CEILING ELEVATION AND LYING ABOVE AN ELEVATION OF 18.89 FEET (CITY OF CHICAGO DATUM), SAID ELEVATION BEING THE TOP OF THE CONCRETE FLOOR, SAID PARCEL DESCRIBED AS FOLLOWS: COMMENCING AT THE SOUTHEAST CORNER OF SAID LOT 23; THENCE SOUTH 89 DEGREES 57 MINUTES 50 SECONDS WEST, ON AN ASSUMED BEARING, 52.93 FEET TO A POINT ON THE SOUTHERLY EXTENSION OF THE WEST FACE OF AN INTERIOR WALL; THENCE NORTH 0 DEGREES 2 MINUTES 10 SECONDS WEST, ALONG SAID EXTENSION, 0.97 FEET TO A POINT OF BEGINNING AT THE INTERSECTION OF THE NORTH FACE OF A WALL AND SAID WEST FACE OF AN INTERIOR WALL; THENCE CONTINUING NORTH 0 DEGREES 2 MINUTES 10 SECONDS WEST, ALONG SAID WEST FACE, 2.48 FEET TO A POINT ON THE SOUTH FACE OF AN INTERIOR WALL, THENCE SOUTH 89 DEGREES 57 MINUTES 50 SECONDS WEST, ALONG SAID FACE, 3.70 FEET TO A POINT ON THE WEST FACE OF AN INTERIOR WALL; THENCE NORTH 0 DEGREES 2 MINUTES 10 SECONDS WEST, ALONG SAID FACE, 16.60 FEET TO A POINT ON THE SOUTH FACE OF AN INTERIOR WALL, THENCE SOUTH 89 DEGREES 57 MINUTES 50 SECONDS WEST, ALONG SAID FACE, 6.99 FEET TO A POINT ON THE WEST FACE OF AN INTERIOR WALL, THENCE NORTH 0 DEGREES 2 MINUTES 10 SECONDS WEST, ALONG SAID FACE, 7.59 FEET TO A POINT ON THE SOUTH FACE OF AN INTERIOR WALL; THENCE SOUTH 89 DEGREES 57 MINUTES 50 SECONDS WEST, ALONG SAID FACE, 7.83 FEET TO A POINT ON THE WEST FACE OF AN INTERIOR WALL; THENCE NORTH 0 DEGREES 2 MINUTES 10 SECONDS WEST, ALONG SAID FACE, 6.02 FEET TO A POINT ON THE NORTH FACE OF AN INTERIOR WALL; THENCE NORTH 89 DEGREES 59 MINUTES 50 SECONDS WEST, ALONG SAID FACE, 7.50 FEET TO A POINT ON THE WEST FACE OF AN INTERIOR WALL; THENCE NORTH 0 DEGREES 02 MINUTES 10 SECONDS EAST, ALONG SAID FACE, 18.59 FEET TO A POINT ON THE SOUTH FACE OF AN INTERIOR WALL; THENCE SOUTH 89 DEGREES 57 MINUTES 50 SECONDS WEST, ALONG SAID FACE, 41.82 FEET TO A POINT ON THE EAST FACE OF A WALL; THENCE SOUTH 0 DEGREES 00 MINUTES 00 SECONDS WEST, ALONG SAID FACE, 7.56 FEET, TO A POINT ON THE NORTH FACE OF A WALL; THENCE NORTH 90 DEGREES 00 MINUTES 00 SECONDS EAST, ALONG SAID FACE, 4.34 FEET TO A POINT ON THE EAST FACE OF AN INTERIOR WALL; THENCE SOUTH 0 DEGREES 00 MINUTES 00 SECONDS WEST, ALONG SAID FACE, 12.83 FEET TO A POINT ON THE SOUTH FACE OF A WALL; THENCE SOUTH 50 DEGREES 00 MINUTES 00 SECONDS WEST, ALONG SAID FACE, 4.34 FEET TO A POINT ON THE EAST FACE OF A WALL; THENCE SOUTH 0 DEGREES 00 MINUTES 00 SECONDS WEST, ALONG SAID FACE, 21.08 FEET TO A POINT ON THE SOUTH FACE OF A WALL; THENCE SOUTH 52 DEGREES 17 MINUTES 10 SECONDS EAST, ALONG SAID FACE, 2.79 FEET; THENCE SOUTH 59 DEGREES 05 MINUTES 45 SECONDS EAST, ALONG SAID FACE, 3.15 FEET; THENCE SOUTH 66 DEGREES 19 MINUTES 11 SECONDS EAST, ALONG SAID FACE, 3.15 FEET; THENCE SOUTH 73 DEGREES 32 MINUTES 38 SECONDS EAST, ALONG SAID FACE, 3.15 FEET; THENCE SOUTH 80 DEGREES 56 MINUTES 25 SECONDS EAST, ALONG SAID FACE, 3.30 FEET; THENCE NORTH 89 DEGREES 57 MINUTES 50 SECONDS EAST, ALONG SAID FACE, 3.10 FEET TO A POINT ON THE EAST FACE OF A WALL; THENCE SOUTH 0 DEGREES 2 MINUTES 10 SECONDS EAST, ALONG SAID FACE, 3.80 FEET TO A POINT ON THE NORTH FACE OF A WALL; THENCE NORTH 89 DEGREES 57 MINUTES 50 SECONDS EAST, ALONG SAID FACE, 4.73 FEET TO A POINT ON THE WEST FACE OF A WALL; THENCE NORTH 0 DEGREES 2 MINUTES 10 SECONDS WEST, ALONG SAID FACE, 4.30 FEET TO A POINT ON THE NORTH FACE OF A WALL; THENCE NORTH 89 DEGREES 57 MINUTES 50 SECONDS EAST, ALONG SAID FACE, 13.42 FEET

# UNOFFICIAL COPY

TO A POINT ON THE EAST FACE OF A WALL; THENCE SOUTH 0 DEGREES 2 MINUTES 10 SECONDS EAST, ALONG SAID FACE, 4.30 FEET TO A POINT ON THE NORTH FACE OF A WALL; THENCE NORTH 89 DEGREES 57 MINUTES 50 SECONDS EAST, ALONG SAID FACE, 17.52 FEET TO THE POINT OF BEGINNING; (2) THAT PART OF THE FOLLOWING DESCRIBED PARCEL LYING BELOW AN ELEVATION OF 30.33 FEET (CITY OF CHICAGO DATUM) SAID ELEVATION BEING THE CONCRETE CEILING ELEVATION AND ABOVE TO FOLLOWING VERTICALLY PLANED ELEVATION (THE WEST EDGE OF THE FOLLOWING DESCRIBED PARCEL BEING AT AN ELEVATION OF 18.85 (CITY OF CHICAGO DATUM) AND THE EAST EDGE OF THE FOLLOWING DESCRIBED PARCEL BEING AT AN ELEVATION OF 19.36 FEET (CITY OF CHICAGO DATUM) SAID VERTICAL PLANE DESCRIBING THE TOP OF THE CONCRETE FLOOR); SAID PARCEL COMMENCING AT THE SOUTHEAST CORNER OF SAID LOT 23; THENCE NORTH 0 DEGREES 00 MINUTES 00 SECONDS EAST ON AN ASSUMED BEARING, ALONG THE EAST LINE OF SAID LOT 23, 0.97 FEET TO A POINT ON THE EASTERLY EXTENSION OF THE NORTH FACE OF A CONCRETE WALL; THENCE SOUTH 89 DEGREES 57 MINUTES 50 SECONDS WEST, ALONG SAID EXTENSION, 0.97 FEET TO A POINT OF BEGINNING AT THE INTERSECTION OF THE WEST FACE OF CONCRETE WALL AND SAID NORTH FACE; THENCE CONTINUING SOUTH 89 DEGREES 57 MINUTES 50 SECONDS WEST, ALONG SAID NORTH FACE, 26.51 FEET TO A POINT ON THE EAST FACE OF A CONCRETE WALL; THENCE NORTH 0 DEGREES 2 MINUTES 10 SECONDS WEST, ALONG SAID FACE, 0.73 FEET TO A POINT ON THE NORTH FACE OF A CONCRETE WALL; THENCE SOUTH 89 DEGREES 57 MINUTES 50 SECONDS WEST, ALONG SAID FACE, 4.25 FEET TO A POINT ON THE WEST FACE OF A CONCRETE WALL; THENCE SOUTH 0 DEGREES 2 MINUTES 10 SECONDS EAST, ALONG SAID FACE, 0.73 FEET TO A POINT ON THE NORTH FACE OF A CONCRETE WALL; THENCE SOUTH 89 DEGREES 57 MINUTES 50 SECONDS WEST, ALONG SAID FACE, 2.67 FEET TO A POINT ON THE EAST FACE OF A CONCRETE WALL; THENCE NORTH 0 DEGREES 2 MINUTES 10 SECONDS WEST, ALONG SAID FACE, 5.05 FEET TO A POINT ON THE SOUTH FACE OF A CONCRETE WALL; THENCE NORTH 0 DEGREES 2 MINUTES 10 SECONDS WEST, ALONG SAID FACE, 12.15 FEET TO A POINT ON THE WESTERLY EXTENSION OF THE NORTH EDGE OF A PAINTED PARKING STRIPE; THENCE NORTH 89 DEGREES 57 MINUTES 50 SECONDS EAST, ALONG SAID EXTENSION, SAID NORTH EDGE AND THE EASTERLY EXTENSION THEREOF, 34.41 FEET TO A POINT ON THE WEST FACE OF A CONCRETE WALL; THENCE SOUTH 0 DEGREES 00 MINUTES 00 SECONDS WEST, ALONG SAID FACE, 17.20 FEET TO THE POINT OF BEGINNING; ALL IN BLOCK 4 IN LAKE PARK ADDITION TO LAKEVIEW IN THE WEST HALF OF THE SOUTHWEST QUARTER OF SECTION 20, TOWNSHIP 40 NORTH, RANGE 14 EAST OF THE THIRD PRINCIPAL MERIDIAN, IN COOK COUNTY, ILLINOIS; WHICH SURVEY IS ATTACHED TO THE DECLARATION OF CONDOMINIUM RECORDED AS DOCUMENT 0804103000, TOGETHER WITH AN UNDIVIDED PERCENTAGE INTEREST IN THE COMMON ELEMENTS.

P.I.N. 14-20-300-006-0000

P.I.N. 14-20-300-025-0000

(AFFECTS UNDERLYING LAND)

Clerk's Office