

UNOFFICIAL COPY



Doc#: 0816857118 Fee: \$38.00
Eugene "Gene" Moore RHSP Fee: \$10.00
Cook County Recorder of Deeds
Date: 06/16/2008 02:05 PM Pg: 1 of 2

CERTIFICATE OF RELEASE

Date: May 20, 2008

Title Order No: 08-5026TTI

5013

Name of Mortgagor(s): Michael W Gardner and Jamiann Jaros
Name of Original Mortgagee: First Midwest Bank/ Cendant Mortgage Corp
Name of Mortgage Servicer (if any): _____
Mortgage Recording: Document No.: 0021346515 / 0314801293

The above referenced mortgage has been paid in accordance with the payoff statement and there is no objection from the mortgagee or mortgage servicer or its successor in interest to the recording of this certificate of release. The person executing this certificate of release is an officer or duly appointed agent of a title insurance company authorized and licensed to transact the business of insuring titles to interest in real property in this State pursuant to Section 20 of the Mortgage Certificate of Release Act. This certificate of release is made on behalf of the mortgagor or a person who acquired title from the mortgagor to all or part of the property described in the mortgage.


The mortgagee or mortgage servicer provided a payoff statement.

The property described in the mortgage is as follows:


See Attached Exhibit "A"


Permanent Index Number: 28-22-314-020-0000
Common Address: **4416 Lisa Lane, Oak Forest, IL 60452**

Millennium Title Group, Ltd.

By: 
Roger O'Lena
Its: Vice President
Address: **19201 South LaGrange Road, Mokena, Illinois 60448**

Sworn to, subscribed and acknowledged before me this 20th day of May 2008


Notary Public



Prepared By: Millennium TitleGroup, Ltd/D. Howard
Mail To: **19201 South LaGrange Rd Ste 205, Mokena, Illinois 60448**



UNOFFICIAL COPY

EXHIBIT A – LEGAL DESCRIPTION

Lot 20 in block 3 in Willowick Estates, being a subdivision of part of the Southwest $\frac{1}{4}$ and part of the Southeast $\frac{1}{4}$, North of the Indian Boundary line, in Section 22, Township 36 North, Range 13 East of the Third Principal Meridian, according to the plat thereof registered in the office of the Registrar of Titles of Cook County, Illinois, on May 19, 1959, as document 1861915.

Property of Cook County Clerk's Office