

NORTH STAR UNOFFICIAL COPY

TRUST COMPANY

an affiliate of Marshall & Ilsley Corporation

4006673
71002
①



Doc#: 0817655009 Fee: \$40.00
Eugene "Gene" Moore RHSP Fee: \$10.00
Cook County Recorder of Deeds
Date: 06/24/2008 02:36 PM Pg: 1 of 3

Trustee's Deed

This Indenture, made this 15th day of May, 2008 between North Star Trust Company, an Illinois Corporation, under the provisions of a deed or deeds in trust, duly recorded and delivered in pursuance of a Trust Agreement dated the 12th day of June, 2003 and known as Trust Number

03-6200 party of the first part, and **Peter Faraci** and **Nella Faraci**, Husband & W.f.e, party of the second party, part as tenants in common, but as Joint Tenant w/ Right of Survivorship.

ADDRESS OF GRANTEE(S):

Witnesseth, that said party of the first part, in consideration of the sum of Ten (\$10.00) dollars, and other good and valuable considerations in hand paid, does hereby Convey and Quit Claim unto said party of the second part, the following described real estate, situated in Cook County, Illinois, to wit:

"Legal Description attached hereto and made a part hereof"

P.I.N. 03-18-203-009-1066

Together with the tenements and appurtenances thereunto belonging.

To Have and to Hold the same unto said party of the second part, and to proper use, benefit and behoof forever of said party of the second part.

This deed is executed by the party of the first part, as Trustee, as aforesaid, pursuant to and in the exercise of the power and authority granted to and vested in it by the terms of said Deed or Deeds in Trust and the provisions of said Trust Agreement above mentioned, and of every other power and authority thereunto enabling.

In Witness Whereof, said part of the first part has caused its corporate seal to be hereto affixed, and has caused its name to be signed to these presents by its Trust Officer and attested by its Trust Officer, the day and year first above written.

NORTH STAR TRUST COMPANY

As Trustee, as aforesaid,

By: *Marilyn A. Austin*
Trust Officer

Attest: *Jay A. Hoop*
Trust Officer

JK

UNOFFICIAL COPY





STATE OF ILLINOIS
 SS.
 COUNTY OF COOK

I, the undersigned, a Notary Public in and for said County, in the State aforesaid do hereby certify that Maritza Castillo, Trust Officer and Laurel Thorpe, Trust Officer, personally known to me to be the same persons whose names are subscribed to the foregoing instrument as such Trust Officer and Trust Officer respectively appeared before me this day in person and acknowledged that they signed and sealed and delivered the said instrument as their own free and voluntary act of said Company for uses and purposes therein set forth; and the said Trust Officer did also then and there acknowledge that said Trust Officer as custodian of the corporate seal of said Company did affix the said corporate seal of said Company for the uses and purposes therein set forth.

Given under my hand and notarial seal the 15th day of May, 2008.

Juanita Chandler

Notary Public

**MAIL TO:****ADDRESS OF PROPERTY**

701 W. Rand Rd., Unit 135
 Arlington Heights, IL 60004

THIS INSTRUMENT PREPARED BY:

Maritza Castillo
 North Star Trust Company
 500 W. Madison St., Suite 3150
 Chicago, Illinois 60661

UNOFFICIAL COPY

Unit Legal Description

PARCEL 1: UNIT 135 IN "THE FOUNTAINS OF ARLINGTON" CONDOMINIUMS, AS DELINEATED ON A SURVEY OF THE FOLLOWING DESCRIBED TRACT OF LAND:

PARCEL A: THAT PART OF THE NORTHEASTERLY 300.0 FEET AS MEASURED AT RIGHT ANGLES TO THE NORTHEASTERLY LINE THEREOF OF THAT PART OF THE EAST 673.83 FEET AS MEASURED ON THE SOUTH LINE THEREOF OF THE WEST 1/2 OF THE NORTHEAST 1/4 OF SECTION 18, TOWNSHIP 42 NORTH, RANGE 11 EAST OF THE THIRD PRINCIPAL MERIDIAN, LYING SOUTHWESTERLY OF THE SOUTHWESTERLY LINE OF RAND ROAD BOUNDED BY A LINE DESCRIBED AS FOLLOWS: BEGINNING AT A POINT ON THE SOUTHWESTERLY LINE OF RAND ROAD WHICH IS 200.0 FEET NORTHWESTERLY OF THE INTERSECTION OF SAID SOUTHWESTERLY LINE OF RAND ROAD WITH THE EAST LINE OF THE WEST 1/2 OF THE NORTHEAST 1/4 OF SAID SECTION 18; THENCE SOUTHWESTERLY 303.29 FEET TO A POINT ON THE SOUTHWESTERLY LINE OF SAID NORTHEASTERLY 300.0 FEET WHICH IS 425.0 FEET NORTHWESTERLY, AS MEASURED ALONG SAID SOUTHWESTERLY LINE OF THE INTERSECTION OF THE SOUTHWESTERLY LINE OF SAID NORTHEASTERLY 300.0 FEET WITH THE EAST LINE OF THE WEST 1/2 OF THE NORTHEAST 1/4 OF SAID SECTION 18; THENCE NORTHWESTERLY ALONG THE SOUTHWESTERLY LINE OF SAID NORTHEASTERLY 300.0 FEET, 280.80 FEET TO A POINT ON SAID LINE WHICH IS 200.0 FEET SOUTHEASTERLY, AS MEASURED ALONG SAID SOUTHWESTERLY LINE OF THE INTERSECTION OF SAID SOUTHWESTERLY LINE WITH THE WEST LINE OF THE EAST 673.83 FEET OF THE WEST 1/2 OF THE NORTHEAST 1/4 OF SAID SECTION 18; THENCE NORTHEASTERLY 307.95 FEET TO A POINT ON THE SOUTHWESTERLY LINE OF RAND ROAD WHICH IS 400.0 FEET SOUTHEASTERLY AS MEASURED ALONG SAID SOUTHWESTERLY LINE OF THE INTERSECTION OF THE SOUTHWESTERLY LINE OF RAND ROAD WITH THE WEST LINE OF THE EAST 673.83 FEET OF THE WEST 1/2 OF THE NORTHEAST 1/4 OF SAID SECTION 18; THENCE SOUTHEASTERLY ALONG THE SOUTHWESTERLY LINE OF RAND ROAD, 305.80 FEET TO THE PLACE OF BEGINNING, IN COOK COUNTY, ILLINOIS.

PARCEL B: THAT PART OF THE NORTHEASTERLY 300.0 FEET AS MEASURED AT RIGHT ANGLES TO THE NORTHEASTERLY LINE THEREOF OF THAT PART OF THE EAST 673.83 FEET AS MEASURED ON THE SOUTH LINE THEREOF OF THE WEST 1/2 OF THE NORTHEAST 1/4 OF SECTION 18, TOWNSHIP 42, RANGE 11 EAST OF THE THIRD PRINCIPAL MERIDIAN, LYING SOUTHWESTERLY OF THE SOUTHWESTERLY LINE OF RAND ROAD BOUNDED BY A LINE DESCRIBED AS FOLLOWS: BEGINNING AT THE INTERSECTION OF THE EAST LINE OF THE WEST 1/2 OF THE NORTHEAST 1/4 OF SAID SECTION 18 WITH THE SOUTHWESTERLY LINE OF RAND ROAD; THENCE NORTHWESTERLY ALONG THE SOUTHWESTERLY LINE OF RAND ROAD, 200.0 FEET; THENCE SOUTHWESTERLY 303.29 FEET TO A POINT ON THE SOUTHWESTERLY LINE OF SAID NORTHEASTERLY 300.0 FEET WHICH IS 425.0 FEET NORTHWESTERLY OF THE INTERSECTION OF SAID SOUTHWESTERLY LINE WITH THE EAST LINE OF THE WEST 1/2 OF THE NORTHEAST 1/4 OF SAID SECTION 18; THENCE SOUTHEASTERLY ALONG THE SOUTHWESTERLY LINE OF SAID NORTHEASTERLY 300.0 FEET, 425.0 FEET TO THE INTERSECTION WITH THE EAST LINE OF THE WEST 1/2 OF THE NORTHEAST 1/4 OF SAID SECTION 18; THENCE NORTH ALONG SAID EAST LINE, 403.28 FEET TO THE PLACE OF BEGINNING, IN COOK COUNTY, ILLINOIS.

PARCEL C: THAT PART OF THE NORTHEASTERLY 300.0 FEET AS MEASURED AT RIGHT ANGLES TO THE NORTHEASTERLY LINE THEREOF OF THAT PART OF THE EAST 673.83 FEET, AS MEASURED ON THE SOUTH LINE THEREOF OF THE WEST 1/2 OF THE NORTHEAST 1/4 OF SECTION 18, TOWNSHIP 42 NORTH, RANGE 11 EAST OF THE THIRD PRINCIPAL MERIDIAN, LYING SOUTHWESTERLY OF THE SOUTHWESTERLY LINE OF RAND ROAD BOUNDED BY A LINE DESCRIBED AS FOLLOWS: BEGINNING AT THE INTERSECTION OF THE WEST LINE OF THE EAST 673.83 FEET AS AFORESAID, WITH THE SOUTHWESTERLY LINE OF RAND ROAD; THENCE SOUTH ALONG THE WEST LINE OF THE EAST 673.83 FEET AS AFORESAID, 403.28 FEET TO THE INTERSECTION OF SAID WEST LINE WITH SAID LINE 300.0 FEET SOUTHWESTERLY MEASURED AT RIGHT ANGLES AND PARALLEL WITH THE SOUTHWESTERLY LINE OF RAND ROAD; THENCE SOUTHEASTERLY ALONG SAID LINE 300.0 FEET SOUTHWESTERLY 200.0 FEET; THENCE NORTHEASTERLY TO A POINT ON THE SOUTHEASTERLY LINE OF RAND ROAD WHICH IS 400.0 FEET SOUTHEASTERLY AS MEASURED ALONG THE SOUTHWESTERLY LINE OF SAID ROAD, OF THE POINT OF BEGINNING; THENCE NORTHWESTERLY ALONG THE SOUTHWESTERLY LINE OF RAND ROAD, 400.0 FEET TO THE POINT OF BEGINNING, IN COOK COUNTY, ILLINOIS.

PARCEL 2: THE EXCLUSIVE RIGHT TO THE USE OF INDOOR PARKING SPACE P-108, STORAGE AREA SPACE S-102 AND CONCRETE Balcony LIMITED COMMON ELEMENT AS DELINEATED ON THE SURVEY ATTACHED AS EXHIBIT "D" OF THE AFORESAID DECLARATION AS AMENDED FROM TTMP TO TIME IN COOK COUNTY, ILLINOIS.