

UNOFFICIAL COPY



Chicago Title Insurance Company

WARRANTY DEED
ILLINOIS STATUTORY



08176330880

Doc#: 0817633088 Fee: \$40.00
Eugene "Gene" Moore RHSP Fee: \$10.00
Cook County Recorder of Deeds
Date: 06/24/2008 01:15 PM Pg: 1 of 3

THE GRANTOR(S), David J. Sullivan and Jill R. Naughton, husband and wife, of the City of Chicago, County of Cook, State of Illinois for and in consideration of TEN & 00/100 DOLLARS, and other good and valuable consideration in hand paid, CONVEY(S) and Warrant(s) to Ron Winograd (GRANTEE'S ADDRESS) 930 Oakwood Court, Glen Ellyn, Illinois 60137 of the County of DuPage, all interest in the following described Real Estate situated in the County of Cook in the State of Illinois, to wit:

See Attached Legal Description

SUBJECT TO: covenants, conditions and restrictions of record, private, public and utility easements and roads and highways, general taxes for the year 2007 and subsequent years including taxes which may accrue by reason of new or additional improvements during the year(s)

hereby releasing and waiving all rights under and by virtue of the Homestead Exemption Laws of the State of Illinois.

Permanent Real Estate Index Number(s): 14-07-418-018-1041, 14-07-418-018-1117

Address(es) of Real Estate: 4915 N. Wolcott Ave., Unit 2B and P19, Chicago, Illinois 60640

Dated this 20th day of June, 2008


David J. Sullivan

Jill R. Naughton

UNOFFICIAL COPYSTATE OF ILLINOIS, COUNTY OF Cook SS.

I, the undersigned, a Notary Public in and for said County, in the State aforesaid, CERTIFY THAT David J. Sullivan and Jill R. Naughton, husband and wife, personally known to me to be the same person(s) whose name(s) are subscribed to the foregoing instrument, appeared before me this day in person, and acknowledged that they signed, sealed and delivered the said instrument as their free and voluntary act, for the uses and purposes therein set forth, including the release and waiver of the right of homestead.







Given under my hand and official seal, this 20th day of June, 2008



Prepared By: David J. Sullivan
30 N. LaSalle Street, Suite 2800
Chicago, Illinois 60602

Mail To:
Ron Winograd
930 Oakwood Court
Glen Ellyn, Illinois 60137

Name & Address of Taxpayer:
Ron Winograd
4915 N. Wolcott Ave., Unit 2B and P19
Chicago, Illinois 60640



UNOFFICIAL COPY

LEGAL DESCRIPTION

UNIT 4915-2B AND P-19 IN THE WOLCOTT VILLAGE OF RAVENSWOOD CONDOMINIUM AS DELINEATED ON A SURVEY OF THE FOLLOWING DESCRIBED REAL ESTATE:

THAT PART OF LOTS 1 TO 6, ALL TAKEN AS A TRACT, IN EMIL G. SKOGLUND'S LINCOLN ARGYLE SUBDIVISION OF THE NORTH 1/2 OF BLOCK 1 IN NORTH RAVENSWOOD SUBDIVISION OF THE SOUTHWEST 1/4 OF THE SOUTHEAST 1/4 OF SECTION 7, TOWNSHIP 40 NORTH, RANGE 14, EAST OF THE THIRD PRINCIPAL MERIDIAN (EXCEPT THE CHICAGO AND NORTHWESTERN RAILROAD RIGHT OF WAY) DESCRIBED AS FOLLOWS: BEGINNING AT A POINT ON THE WEST LINE OF SAID TRACT; SAID POINT BEING 0 DEGREES EAST A DISTANCE OF 305.00 FEET NORTH OF THE SOUTH WEST CORNER OF SAID LOT 6; THENCE NORTH 90 DEGREES EAST A DISTANCE OF 110.00 FEET; THENCE NORTH 0 DEGREES EAST A DISTANCE OF 260.00 FEET; THENCE NORTH 90 DEGREES WEST A DISTANCE OF 110.00 FEET TO THE WEST LINE OF SAID TRACT THENCE SOUTH 0 DEGREES EAST 260.00 FEET TO THE PLACE OF BEGINNING, IN COOK COUNTY, ILLINOIS; AND

THAT PART OF LOTS 1 TO 6, AND ALL OF THE ALLEY VACATED AS DOCUMENT NO. 08049033 ALL TAKEN AS A TRACT, IN EMIL G. SKOGLUND'S LINCOLN ARGYLE SUBDIVISION OF THE NORTH HALF OF BLOCK 1 IN NORTH RAVENSWOOD SUBDIVISION OF THE SOUTHWEST QUARTER OF THE SOUTHEAST QUARTER OF SECTION 7, TOWNSHIP 40 NORTH, RANGE 14 EAST OF THE THIRD PRINCIPAL MERIDIAN (EXCEPT THE CHICAGO AND NORTHWESTERN RAILROAD RIGHT OF WAY) DESCRIBED AS FOLLOWS: BEGINNING AT A POINT ON THE WEST LINE OF SAID TRACT; SAID POINT BEING NORTH 0 DEGREES EAST A DISTANCE OF 305.00 FEET NORTH OF THE SOUTH WEST CORNER OF SAID LOT 6; THENCE NORTH 90 DEGREES EAST, A DISTANCE OF 110.00 FEET; THENCE SOUTH 0 DEGREES EAST A DISTANCE OF 240.00 FEET; THENCE NORTH 90 DEGREES WEST A DISTANCE OF 110.00 FEET TO THE WEST LINE OF SAID TRACT THENCE NORTH 0 DEGREES EAST 240.00 FEET TO THE PLACE OF BEGINNING; IN COOK COUNTY, ILLINOIS.

THAT PART OF LOTS 1 TO 6, AND ALL OF THE ALLEY VACATED AS DOCUMENT NUMBER 08049033, ALL TAKEN AS A TRACT, IN EMIL G. SKOGLUND'S LINCOLN ARGYLE SUBDIVISION OF THE NORTH HALF OF BLOCK 1 IN NORTH RAVENSWOOD SUBDIVISION OF THE SOUTH WEST QUARTER OF THE SOUTH EAST QUARTER OF SECTION 7, TOWNSHIP 40 NORTH, RANGE 14, EAST OF THE THIRD PRINCIPAL MERIDIAN, (EXCEPT THE CHICAGO AND NORTHWESTERN RAILROAD RIGHT OF WAY), DESCRIBED AS FOLLOWS: BEGINNING AT THE NORTHEAST CORNER OF THE VACATED ALLEY; THENCE SOUTH 0 DEGREES 0 MINUTES AND 0 SECONDS WEST ALONG THE EAST LINE OF SAID VACATED ALLEY 626.43 FEET TO THE SOUTHEAST CORNER OF SAID VACATED ALLEY; THENCE NORTH 89 DEGREES 45 MINUTES 29 SECONDS EAST, ALONG THE SOUTH LINE OF SAID VACATED ALLEY AND ALONG THE SOUTH LINE OF LOT 6; 54.00 FEET; THENCE NORTH 0 DEGREES 0 MINUTES AND 5 SECONDS EAST, 37.00 FEET; THENCE SOUTH 89 DEGREES 59 MINUTES 55 SECONDS EAST, 21.00 FEET; THENCE NORTH 0 DEGREES 0 MINUTES 5 SECONDS EAST, 552.42 FEET; THENCE NORTH 89 DEGREES 59 MINUTES 55 SECONDS WEST 21.00 FEET; THENCE NORTH 0 DEGREES 0 MINUTES 5 SECONDS EAST, 37.00 FEET TO THE NORTH LINE OF SAID LOT 1, THENCE NORTH 89 DEGREES 45 MINUTES 35 SECONDS ALONG THE NORTH LINE OF SAID LOT 1 AND VACATED ALLEY 54.00 FEET, MORE OR LESS, TO POINT OF BEGINNING, ALL IN COOK COUNTY, ILLINOIS.

WHICH SURVEY IS ATTACHED AS EXHIBIT B TO THE DECLARATION OF CONDOMINIUM RECORDED AS DOCUMENT NUMBER 99009181, AS AMENDED FROM TIME TO TIME TOGETHER WITH ITS UNDIVIDED PERCENTAGE INTEREST IN THE COMMON ELEMENTS.