

UNOFFICIAL COPY



Document Prepared By:
Ronald E Meharg, 888-362-9638

Recording Requested By:

Wells Fargo Bank, N.A.

When Recorded Return to:

DOCX

1111 Alderman Drive

Suite 350

Alpharetta, GA 30005

WELLS	708	0077049088
--------------	------------	-------------------

CRef#:04/11/2008-PRef#:R089-POF

Date:03/12/2008-Print Batch ID:47,976.00

PIN/Tax ID #: 07-10-101-017-0000


Property Address:

2 KRISTIN CIRCLE #5

SCHAUMBURG, IL 60195

ILmrsd-eR2.0 06/07/2007 2006/09 by DOCX LLC

Doc#: 0819322003 Fee: \$42.25
Eugene "Gene" Moore RHSP Fee:\$10.00
Cook County Recorder of Deeds
Date: 07/11/2008 08:24 AM Pg: 1 of 3



MORTGAGE RELEASE, SATISFACTION, AND DISCHARGE

IN CONSIDERATION of the payment and full satisfaction of all indebtedness secured by that certain Mortgage described below, the undersigned, **Wells Fargo Bank, N. A.**, whose address is **2701 WELLS FARGO WAY, X9901-L1R, MINNEAPOLIS, MN 55467**, being the present legal owner of said indebtedness and thereby entitled and authorized to receive said payment, does hereby release, satisfy, and discharge the lien, force, and effect of said Mortgage.

Original Mortgagor(s): **FADI ZIA, A SINGLE PERSON AND TIFFANY L. SCHMOKER, A SINGLE PERSON**

Original Mortgagee: **WELLS FARGO BANK, N.A.**

Date of Mortgage: **08/28/2007**

Loan Amount: **\$178,203.00**

Recording Date: **09/20/2007** Document #: **0726349043**

Legal Description: **See Attached**

Comments: **ADDITIONAL PIN TAX ID: 07-10-101-018-0000, 07-10-101-019-0000 AND 07-10-101-020-0000**

and recorded in the official records of the **County of Cook, State of Illinois** affecting Real Property and more particularly described on said Mortgage referred to herein.

IN WITNESS WHEREOF, the undersigned has caused these presents to be executed on this date of **03/28/2008**.

Wells Fargo Bank, N. A.

Pat Kingston

Vice Pres. Loan Documentation

34
SE
P
10/15
Bik


UNOFFICIAL COPY

State of **GA**


County of **Fulton**

On this date of **03/28/2008**, before me, the undersigned authority, a Notary Public duly commissioned, qualified and acting within and for the aforementioned State and County, personally appeared the within named **Pat Kingston**, known to me (or identified to me on the basis of satisfactory evidence) that he or she is the **Vice Pres. Loan Documentation of Wells Fargo Bank, N. A.** and was duly authorized in his or her respective capacity to execute the foregoing instrument for and in the name and in behalf of said corporation and that said corporation executed the same, and further stated and acknowledged that they had so signed, executed and delivered said instrument for the consideration, uses and purposes therein mentioned and set forth.

Witness my hand and official seal on the date hereinabove set forth.



Notary Public:



VERONICA TURNER
Notary Public - Georgia
Fulton County
My Comm. Expires Aug. 31, 2010

Property of Cook County Clerk's Office

UNOFFICIAL COPY**TICOR TITLE INSURANCE COMPANY**

ORDER NUMBER: 2000 000631727 CH
STREET ADDRESS: 2 KRISTIN CIRCLE UNIT #1-5
CITY: SCHAUMBURG **COUNTY:** COOK COUNTY
TAX NUMBER: 07-10-101-017-0000

LEGAL DESCRIPTION:

SECONDS WEST ALONG A LINE 5.00 FEET NORTHERLY OF AND PARALLEL WITH THE CENTERLINE OF THE CORNER POSTS OF THE NORTHERLY SWIMMING POOL FENCE, A DISTANCE OF 102.88 FEET; THENCE SOUTH 02 DEGREES, 53 MINUTES, 22 SECONDS EAST ALONG A LINE 5.00 FEET WESTERLY OF AND PARALLEL WITH THE CENTERLINE OF THE CORNER POSTS OF THE EXISTING SWIMMING POOL FENCE, A DISTANCE OF 50.27 FEET; THENCE SOUTH 87 DEGREES, 21 MINUTES, 38 SECONDS WEST ALONG A LINE 5.00 FEET NORTHERLY OF AND PARALLEL WITH THE CENTERLINE OF THE CORNER POSTS OF THE TENNIS COURT FENCE, A DISTANCE OF 132.35 FEET; THENCE SOUTH 02 DEGREES, 38 MINUTES, 52 SECONDS EAST ALONG A LINE 5.00 FEET WESTERLY OF AND PARALLEL WITH THE CENTERLINE OF THE CORNER POSTS OF EXISTING TENNIS COURT FENCE, A DISTANCE OF 139.95 FEET TO THE BACK OF THE AFORESAID NORTH CURB OF KRISTIN DRIVE, (A PRIVATE DRIVE); THENCE SOUTH 87 DEGREES, 22 MINUTES, 30 SECONDS WEST ALONG THE NORTH CURVE OF KRISTIN DRIVE, A DISTANCE OF 59.83 FEET; THENCE SOUTH 02 DEGREES, 42 MINUTES, 37 SECONDS EAST, A DISTANCE OF 27.70 FEET TO THE POINT OF BEGINNING, IN COOK COUNTY, ILLINOIS.

PARCEL 4:

EASEMENTS CONTAINED IN THE GRANT OF FACILITIES EASEMENT AGREEMENT DATED MARCH 28, 1988 AND RECORDED SEPTEMBER 15, 1988 AS DOCUMENT 88421687 BY AND AMONG LASALLE NATIONAL BANK, AS TRUSTEE UNDER TRUST AGREEMENT DATED FEBRUARY 12, 1981 AND KNOWN AS TRUST NUMBER 103671, TWENTY-ONE KRISTIN LIMITED PARTNERSHIP, AMERICAN NATIONAL BANK AND TRUST COMPANY, AS TRUSTEE UNDER TRUST AGREEMENT DATED OCTOBER 15, 1985 AND KNOWN AS TRUST NUMBER 65791, AND GARDEN GLEN LIMITED PARTNERSHIP, AMENDMENT RECORDED MAY 5, 1999 AS DOCUMENT 99433407, AND THE AMENDMENT THERETO RECORDED JUNE 15, 2006 AS DOCUMENT NO. 0616610044: (A) UNDER, ALONG, ACROSS AND THROUGH THE STORM WATER FACILITIES PREMISES, AS DEFINED THEREIN, TO ACCEPT AND CARRY STORM WATER, (B) UNDER, ALONG, ACROSS AND THROUGH THE STORM WATER FACILITIES PREMISES TO CONNECT TO AND USE THE STORM WATER FACILITIES, (C) IN, OVER, ALONG, THROUGH AND ACROSS THE LAKE EASEMENT PARCEL, AND THE LAKE FOR SURFACE DRAINAGE OF STORM WATER AND FOR THE USE OF THE LAKE TO ACCEPT, DETAIN AND RETAIN STORM WATER DRAINAGE, AND (D) IN, OVER, UNDER, ALONG, THROUGH AND ACROSS, FOR A RIGHT OF ENTRY, THE KRISTIN PROPERTY, AS DEFINED THEREIN, FOR THE PURPOSE OF EXERCISING THE RIGHTS TO MAINTAIN AND REPAIR THE FACILITIES, AS DEFINED THEREIN.

PIN NUMBERS: 07-10-101-017, 018, 019, 020, -0000

007049088
 COOK, IL

LEGALD