


UNOFFICIAL COPY

State of Illinois)
) SS
County of Cook)

Sanchez Paving Company, Inc.
Claimant,

Vs.

Arvis Incorporated
2511 W. Schaumburg Rd.
Schaumburg, IL 60194



Doc#: 0819747086 Fee: \$30.00
Eugene "Gene" Moore RHSP Fee: \$10.00
Cook County Recorder of Deeds
Date: 07/15/2008 11:07 AM Pg: 1 of 2

CONTRACTOR'S CLAIM FOR LIEN

Sanchez Paving Company, Inc., Claimant hereunder, hereby claims a lien upon the property described as follows:

Permanent Index Number: 29-07-127-029-0000
Commonly Known as: 14512 Davis Ave.
Dixmoor, IL 60426-1065

Legal Description:

LOT 7 IN BLOCK 259 IN SUBDIVISION OF NORTH 10 ACRES OF THE SOUTHWEST 1/4 OF THE NORTHWEST 1/4 SOUTH OF INDIAN BOUNDARY LINE, SECTION 7, TOWNSHIP 36 NORTH, RANGE 14 EAST OF THE THIRD PRINCIPAL MERIDIAN AND PART OF SELECTION 12, TOWNSHIP 36 NORTH, RANGE 13 EAST OF THE THIRD PRINCIPAL MERIDIAN LYING SOUTH OF INDIAN BOUNDARY LINE LYING EAST OF WESTERN AVENUE SOUTH OF CENTER 145TH STREET AS PER PLAT RECORDED FEBRUARY 11, 1987 AS DOCUMENT 2497692 IN COOK COUNTY, ILLINOIS


SEE ATTACHED
PARCEL 1-7

On or about the 20th day of November, 2007, Sanchez Paving Company, Inc., Claimant, entered into a contract with Arvis Incorporated to install stone and pave on the 7th day of May, 2008, Claimant completed a substantial portion of this work.


After allowing all credits, there is a due Claimant, regarding this work, including extras, the amount of \$245,000.00 plus interest for which Sanchez Paving Company, Inc. claims a lien upon the premises and improvements.

AFFIDAVIT


The undersigned, on oath states that He is the President of Sanchez Paving Company, Inc., Claimant hereunder, has read the Claim for Lien and states that all statements contained therein are true and correct.


Otoniel Sanchez, President
Sanchez Paving Company, Inc.

Subscribed and sworn to before me this
11th Day of JULY, 2008.


Kathryn Tworek
Notary Public

Prepared by and Mail to:
Sanchez Paving Company, Inc.
16309 South Crawford
Markham, IL 60428



UNOFFICIAL COPY

- Parcel 1:* That part of Davis Avenue lying South of the South line of Lot 24 in Block 258 in the Subdivision of the North 10 acres, extended West to the West right of way of said Davis Avenue, and North of the North right of way of 146th Street, all in the West ½ of the Northwest ¼ of Section 7, Township 36 North, Range 14, East of the Third Principal Meridian, in Cook County, Illinois.
- Parcel 2:* That part of 146th Street lying East of the Easterly line of Lot 15 in Block 5 of Chase and Dyer's Subdivision extended Northerly to North right of way of said 146th Street and West of the West right of way of Oakley Avenue, all in the West ½ of the Northwest ¼ of Section 7, Township 36 North, Range 14, East of the Third Principal Meridian, in Cook County, Illinois.
- Parcel 3:* That part of the 16 foot wide North-South alley, lying North of 146th Street and South of the Southerly line of Lot 24 in Block 258 in the Subdivision of the North 10 acres, extended East to the East right of way of said 16 foot wide alley, all in the West ½ of the Northwest ¼ of Section 7, Township 36 North, Range 14, East of the Third Principal Meridian, in Cook County, Illinois.
- Parcel 4:* That part of the 16 foot wide Northerly-Southerly alley, lying North of the North right of way of 146th Street and South of the Southerly line of Lot 2 in Block 259 in the Subdivision of the North 10 acres, extended West to the West right of way of said 16 foot wide alley, all in the West ½ of the Northwest ¼ of Section 7, Township 36 North, Range 14, East of the Third Principal Meridian, in Cook County, Illinois.
- Parcel 5:* That part of the 16 foot wide Northerly-Southerly alley, lying South of the South right of way of 146th Street and North of the North line of Lot 25 in Block 5 in Chase and Dyer's Subdivision, extended West to the West right of way of said 16 foot wide alley, all in the West ½ of the Northwest ¼ of Section 7, Township 36 North, Range 14, East of the Third Principal Meridian, in Cook County, Illinois.
- Parcel 6:* That part of the 16 foot wide West-Westerly alley, lying West of the West right of way of Oakley Avenue and East of a line drawn from the Northwest corner of Lot 14 in Block 5 of Chase and Dyer's Subdivision to the Northwest corner of Lot 25 in Block 5 of Chase and Dyer's Subdivision, all in the West ½ of the Northwest ¼ of Section 7, Township 36 North, Range 14, East of the Third Principal Meridian, in Cook County, Illinois.
- Parcel 7:* That part of 146th Street lying West of the Easterly line of Lot 15 in Block 5 of Chase and Dyer's Subdivision extended Northerly to North right of way of said 146th Street and East of the Easterly right of way of Dixie Highway, all in the West ½ of the Northwest ¼ of Section