

UNOFFICIAL COPY

Recording Requested By:
GWSA, TRUSTEE FOR WACHOVIA MORTGAGE, FSB



Doc#: 0820504192 Fee: \$42.25
Eugene "Gene" Moore RHSP Fee: \$10.00
Cook County Recorder of Deeds
Date: 07/23/2008 02:03 PM Pg: 1 of 3

When Recorded Return To:
GOLDEN WEST SAVINGS ASSOC.
TRUSTEE FOR WACHOVIA MORTGAGE, FSB
P.O. BOX 34957
San Antonio, TX 78265-4957



SATISFACTION

Golden West Savings Association Service Co #:25280850 "LLC" Lender ID:242512 Cook, Illinois PIF: 06/26/2008

FOR THE PROTECTION OF THE OWNER, THIS RELEASE SHALL BE FILED WITH THE RECORDER OR THE REGISTRAR OF TITLES IN WHOSE OFFICE THE MORTGAGE OR DEED OF TRUST WAS FILED.

KNOW ALL MEN BY THESE PRESENTS that WACHOVIA MORTGAGE, FSB FKA WORLD SAVINGS BANK, FSB, A FEDERAL SAVINGS BANK holder of a certain mortgage, made and executed by PRANAV ASSOCIATES LIMITED LIABILITY COMPANY AN ILLINOIS LIMITED LIABILITY COMPANY, originally to WORLD SAVINGS BANK, FSB, A FEDERAL SAVINGS BANK, in the County of Cook, and the State of Illinois, Dated: 04/11/2006 Recorded: 04/14/2006 as Instrument No.: 0610443241, does hereby acknowledge that it has received full payment and satisfaction of the same, and in consideration thereof, does hereby cancel and discharge said mortgage.


Legal: See Exhibit "A" Attached Hereto And By This Reference Made A Part Hereof

Assessor's/Tax ID No. 07273020420000

Property Address: 122 CLASSIC ROAD, SCHAUMBURG, IL 60133

IN WITNESS WHEREOF, the undersigned, by the officer duly authorized, has duly executed the foregoing instrument.


WACHOVIA MORTGAGE, FSB FKA WORLD SAVINGS BANK, FSB, A FEDERAL SAVINGS BANK
On July 7th, 2008

By: 
DORIS CORMIER, Vice-President

STATE OF Texas
COUNTY OF Bexar

On July 7th, 2008, before me, REBECCA REYES, a Notary Public in and for Bexar in the State of Texas, personally appeared DORIS CORMIER, Vice-President, personally known to me (or proved to me on the basis of satisfactory evidence) to be the person(s) whose name(s) is/are subscribed to the within instrument and acknowledged to me that he/she/they executed the same in his/her/their authorized capacity, and that by his/her/their signature on the instrument the person(s), or the entity upon behalf of which the person(s) acted, executed the instrument.

WITNESS my hand and official seal,


REBECCA REYES
Notary Expires: 02/20/2011



(This area for notarial seal)

S-4
P-3
M-7
MP.

UNOFFICIAL COPY

Prepared By: Nancy R Vasquez, GOLDEN WEST SAVINGS 4101 WISEMAN BLVD, TX1641, SAN ANTONIO, TX 78251 800-642-0257 X31805

Property of Cook County Clerk's Office


UNOFFICIAL COPY

SCHEDULE A
ALTA Commitment
File No.: 476216

LEGAL DESCRIPTION

PARCEL 1: THAT PART OF LOT 18254 (EXCEPT THAT PART OF SAID LOT 18254 LYING SOUTH OF A LINE DRAWN OF 90 DEGREES TO THE EAST LINE OF SAID LOT AT A POINT ON SAID EAST LINE 195.43 FEET NORTH OF THE SOUTHEAST CORNER OF SAID LOT) IN SECTION 3, WEATHERSFIELD UNIT 18, BEING A SUBDIVISION IN THE SOUTHEAST 1/4 OF SECTION 27, TOWNSHIP 42. NORTH, RANGE 10, EAST OF THE THIRD PRINCIPAL MERIDIAN, IN COOK COUNTY, ILLINOIS, DESCRIBED AS FOLLOWS: COMMENCING ON THE EAST LINE OF SAID LOT 18254 AT A POINT 195.43 FEET NORTH OF THE SOUTHEAST CORNER OF SAID LOT 18254; THENCE WEST, AT 90 DEGREES TO THE EAST LINE OF SAID LOT 18254, 234.73 FEET, THENCE NORTH 107.50 FEET TO THE POINT OF BEGINNING OF THE PARCEL HEREON DESCRIBED, (FOR THE PURPOSE OF DESCRIBING THIS PARCEL WEST LINE OF SAID LOT 18254 TAKEN AS "NORTH AND SOUTH") THENCE NORTH 46.0 FEET, THENCE EAST 1.83 FEET, THENCE SOUTH 3.00 FEET, THENCE EAST 50.01 FEET, THENCE SOUTH 43.00 FEET, THENCE WEST 51.84 FEET TO THE POINT OF BEGINNING, IN COOK COUNTY, ILLINOIS.

PARCEL 2: EASEMENT APPURTENANT TO AND FOR THE BENEFIT OF PARCEL 1 AS SET FORTH IN THE DECLARATION OF PROTECTIVE COVENANTS RECORDED AS DOCUMENT NO. 24384493 FOR INGRESS AND EGRESS, ALL IN COOK COUNTY, ILLINOIS.



 Authorized Signature

STEWART TITLE COMPANY