

Recording Requested By:
GMAC MORTGAGE, LLC

UNOFFICIAL COPY



0821104118

When Recorded Return To:
LIEN RELEASE
GMAC MORTGAGE, LLC
2925 Country Dr
St Paul, MN 55117

Doc#: 0821104118 Fee: \$44.25
Eugene "Gene" Moore RHSP Fee:\$10.00
Cook County Recorder of Deeds
Date: 07/29/2008 01:31 PM Pg: 1 of 4



SATISFACTION

GMAC MORTGAGE, LLC #:0601936176 "TAYLOR" Lender ID:10025/1705843843 Cook, Illinois PIF: 06/30/2008
MERS #: 100037506019361766 VRS #: 1-888-679-6377

FOR THE PROTECTION OF THE OWNER, THIS RELEASE SHALL BE FILED WITH THE RECORDER OR THE REGISTRAR OF TITLES IN WHOSE OFFICE THE MORTGAGE OR DEED OF TRUST WAS FILED.

KNOW ALL MEN BY THESE PRESENTS that MORTGAGE ELECTRONIC REGISTRATION SYSTEMS, INC. ("MERS") holder of a certain mortgage, made and executed by BRYAN S TAYLOR AND LAURA TAYLOR, originally to MORTGAGE ELECTRONIC REGISTRATION SYSTEMS, INC ("MERS"), in the County of Cook, and the State of Illinois, Dated: 12/15/2007 Recorded: 01/03/2008 as Instrument No.: 0800342139, does hereby acknowledge that it has received full payment and satisfaction of the same, and in consideration thereof, does hereby cancel and discharge said mortgage.

Legal: See Exhibit "A" Attached Hereto And By This Reference Made A Part Hereof

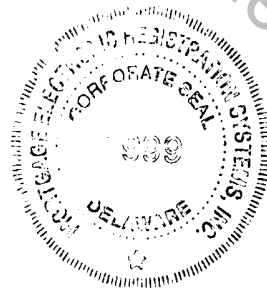
Assessor's/Tax ID No. 17-09-314-020-1098, 17-09-314-020-1332

Property Address: 200 N JEFFERSON STREET UNIT 1410, CHICAGO, IL 60661

IN WITNESS WHEREOF, the undersigned, by the officer duly authorized, has duly executed the foregoing instrument.

MORTGAGE ELECTRONIC REGISTRATION SYSTEMS, INC. ("MERS")
On July 10th, 2008


By: 
BECKY BYRNE, Vice-President




STATE OF Minnesota
COUNTY OF Ramsey

On July 10th, 2008, before me, MARY XIONG, a Notary Public in and for Ramsey in the State of Minnesota, personally appeared BECKY BYRNE, Vice-President, personally known to me (or proved to me on the basis of satisfactory evidence) to be the person(s) whose name(s) is/are subscribed to the within instrument and acknowledged to me that he/she/they executed the same in his/her/their authorized capacity, and that by his/her/their signature on the instrument the person(s), or the entity upon behalf of which the person(s) acted, executed the instrument.

WITNESS my hand and official seal,



MARY XIONG
Notary Expires: 01/31/2010



Prepared By:

pl4

SATISFACTION Page 2 of 2

UNOFFICIAL COPY

Jodi Smith, GMAC MORTGAGE, LLC 2925 Country Dr, St Paul, MN 55117 1-800-766-4622

Property of Cook County Clerk's Office

UNOFFICIAL COPY

STREET ADDRESS: 200 N. JEFFERSON

UNIT 1410

CITY: CHICAGO

COUNTY: COOK

TAX NUMBER: 17-09-314-020-1098

**LEGAL DESCRIPTION:**

UNIT NUMBERS 1410 AND P-134 INCLUSIVE IN JEFFERSON TOWER CONDOMINIUM AS DELINEATED ON A SURVEY OF THE FOLLOWING DESCRIBED REAL ESTATE:

PARCEL 1: LOTS 1 AND 2 IN MANNING'S SUBDIVISION OF LOTS 5 AND 8 IN BLOCK 25 IN THE ORIGINAL TOWN OF CHICAGO IN THE SOUTH HALF OF SECTION 9, TOWNSHIP 39 NORTH, RANGE 14 EAST OF THE THIRD PRINCIPAL MERIDIAN; ALSO,

PARCEL 2: THE 20 FOOT VACATED ALLEY SOUTH AND ADJOINING SAID LOTS 1 AND 2; ALSO,

PARCEL 3: LOTS 3, 4, 5, 6, 7, 8 AND 9 (EXCEPT THE NORTH 10 FEET OF EACH SAID LOTS CONVEYED FOR A PUBLIC ALLEY) IN MANNING'S SUBDIVISION OF LOTS 5 AND 8 IN BLOCK 25 IN THE ORIGINAL TOWN OF CHICAGO IN SECTION 9, TOWNSHIP 39 NORTH, RANGE 14 EAST OF THE THIRD PRINCIPAL MERIDIAN; ALSO,

PARCEL 4: ALL OF LOTS 1 AND 4 LYING WEST OF THE LINE (HEREINAFTER CALLED THE DIVISION LINE) BEGINNING AT A POINT ON THE NORTH LINE OF SAID LOT 1 WHICH IS 49.65 FEET EAST OF THE NORTH WEST CORNER THEREOF, THENCE RUNNING SOUTH ALONG THE EAST FACE OF A BRICK WALL TO A POINT ON THE SOUTH LINE OF SAID LOT 4 WHICH IS 50.18 FEET EAST OF THE SOUTH WEST CORNER THEREOF IN BLOCK 25 IN ORIGINAL TOWN OF CHICAGO IN SECTION 9, TOWNSHIP 39 NORTH, RANGE 14 EAST OF THE THIRD PRINCIPAL MERIDIAN, ALL TAKEN AS A TRACT

(EXCEPT FROM THE ABOVE DESCRIBED TRACT THAT PART THEREOF LYING BELOW A HORIZONTAL PLANE HAVING AN ELEVATION OF +31.76 FEET ABOVE CHICAGO CITY DATUM AND LYING ABOVE A HORIZONTAL PLANE HAVING AN ELEVATION OF +13.67 FEET ABOVE CHICAGO CITY DATUM AND LYING WITHIN ITS HORIZONTAL BOUNDARY PROJECT VERTICALLY AND DESCRIBED AS FOLLOWS:

COMMENCING AT THE SOUTHWEST CORNER OF SAID TRACT; THENCE NORTH 00°00'43" WEST, ALONG THE WEST LINE THEREOF, 25.26 FEET; THENCE SOUTH 89°55'59" EAST, 1.52 FEET TO THE POINT OF BEGINNING; THENCE SOUTH 89°55'59" EAST, 57.12 FEET; THENCE NORTH 00°05'20" EAST, 28.48 FEET; THENCE SOUTH 89°53'53" EAST, 73.96 FEET; THENCE NORTH 00°06'07" EAST, 6.82 FEET; THENCE SOUTH 89°53'53" EAST, 17.72 FEET; THENCE SOUTH 00°15'38" EAST, 37.41 FEET; THENCE SOUTH 76°01'37" WEST, 94.92 FEET; THENCE NORTH 00°07'00" WEST, 1.03 FEET; THENCE NORTH 89°38'52" WEST, 37.86 FEET; THENCE NORTH 00°02'54" WEST, 10.31 FEET; THENCE NORTH 89°56'21" WEST, 19.06 FEET; THENCE NORTH 00°00'48" EAST, 13.66 FEET TO THE POINT OF BEGINNING;

ALSO, EXCEPT FROM THE ABOVE DESCRIBED TRACT THAT PART THEREOF LYING BELOW A SLANTED PLANE DEFINED BY THE HEREINAFTER DESCRIBED POINTS "A", "B" AND "C" AND LYING ABOVE A HORIZONTAL PLANE HAVING AN ELEVATION OF +13.67 FEET ABOVE CHICAGO CITY DATUM AND LYING WITHIN ITS HORIZONTAL BOUNDARY PROJECT VERTICALLY AND DESCRIBED AS FOLLOWS:

COMMENCING AT THE SOUTHWEST CORNER OF SAID TRACT; THENCE NORTH 00°00'43" WEST, ALONG THE WEST LINE THEREOF, 25.26 FEET; THENCE SOUTH 89°55'59" EAST, 1.52 FEET TO THE POINT OF BEGINNING, SAID POINT BEING ALSO HORIZONTALLY POINT "A" WHICH HAS AN ELEVATION OF +31.76 FEET ABOVE CHICAGO CITY DATUM; THENCE SOUTH 89°55'59" EAST, 57.12 FEET, TO A POINT, SAID POINT BEING ALSO HORIZONTALLY POINT "B" WHICH HAS AN ELEVATION OF +31.76 FEET ABOVE CHICAGO CITY DATUM; THENCE NORTH 00°05'20" EAST, 28.48 FEET TO A POINT, SAID POINT BEING ALSO HORIZONTALLY POINT "C" WHICH HAS AN ELEVATION OF +30.18 FEET ABOVE CHICAGO CITY DATUM; THENCE NORTH 89°53'53" WEST, 57.16 FEET; THENCE SOUTH 00°00'48" WEST, 28.51 FEET TO THE POINT OF BEGINNING;

ALSO, EXCEPT FROM THE ABOVE DESCRIBED TRACT THAT PART THEREOF LYING BELOW A HORIZONTAL PLANE HAVING AN ELEVATION OF +31.76 FEET ABOVE CHICAGO CITY DATUM AND LYING ABOVE A HORIZONTAL PLANE HAVING AN ELEVATION OF +13.67 FEET ABOVE CHICAGO CITY DATUM AND LYING WITHIN ITS HORIZONTAL BOUNDARY PROJECT VERTICALLY AND DESCRIBED AS FOLLOWS:

COMMENCING AT THE SOUTHEAST CORNER OF SAID TRACT; THENCE NORTH 00°00'00" EAST, ALONG THE

UNOFFICIAL COPY

EAST LINE THEREOF, 98.04 FEET; THENCE NORTH 90°00'00" WEST, 18.57 FEET TO THE POINT OF BEGINNING; THENCE NORTH 00°00'00" EAST, 9.42 FEET; THENCE NORTH 90°00'00" WEST, 12.54 FEET; THENCE NORTH 00°00'00" EAST, 8.43 FEET; THENCE NORTH 90°00'00" WEST, 4.38 FEET; THENCE NORTH 00°00'00" EAST, 19.45 FEET; THENCE NORTH 89°59'43" EAST, 22.62 FEET; THENCE SOUTH 00°00'00" WEST, 7.82 FEET; THENCE SOUTH 90°00'00" EAST, 12.22 FEET; THENCE SOUTH 00°17'16" WEST, 29.48 FEET; THENCE NORTH 90°00'00" WEST, 17.78 FEET TO THE POINT OF BEGINNING), IN COOK COUNTY, ILLINOIS, TO WHICH SURVEY IS ATTACHED AS EXHIBIT 'B' TO THE DECLARATION OF CONDOMINIUM RECORDED AS DOCUMENT 0536327117, TOGETHER WITH ITS UNDIVIDED PERCENTAGE INTEREST IN THE COMMON ELEMENTS.

Property of Cook County Clerk's Office