

UNOFFICIAL COPY



PREPARED BY:
Anthony J. Jacob
Hinshaw & Culbertson
222 N. LaSalle
Suite 300
Chicago, Illinois 60601

Doc#: 0821855008 Fee: \$38.00
Eugene "Gene" Moore RHSP Fee: \$10.00
Cook County Recorder of Deeds
Date: 08/05/2008 11:19 AM Pg: 1 of 2


640329
TICOR

WARRANTY DEED Statutory (ILLINOIS)

THE GRANTORS, Robert Roque and Marya Roque, residing at 2055 Lee Street, in the City of Des Plaines, County of Cook and State of Illinois for in consideration of TEN and 00/100 DOLLARS, and other good and valuable considerations in hand paid, **CONVEYS** and **WARRANTS** to **Jeannie Lee and Robert Macatangay**, an unmarried couple, residing in the Village of Glenview, State of Illinois Illinois, as joint tenants, all interest in the following described Real Estate situated in the County of Cook in the State of Illinois, to wit:

SEE ATTACHED LEGAL DESCRIPTION

Address of Real Estate: 2055 Lee Street, Des Plaines, Illinois 60018
09-29-405-006-0000



TO HAVE AND TO HOLD said premises forever,

DATED this 18 Day of July, 2008

Robert Roque

(SEAL)

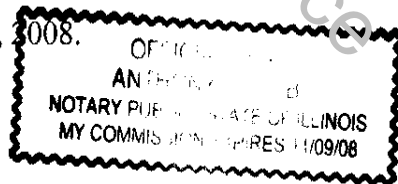
Marya Roque

(SEAL)

State of Illinois, County of Cook ss. I, the undersigned, a Notary Public in and for said County, in the State aforesaid, **DO HEREBY CERTIFY** that Robert Roque and Marya Roque personally known to me to be the same persons whose names are subscribed to the foregoing instrument appeared before me this day in person, and acknowledged that they signed, sealed and delivered the said instrument as their free and voluntary act, for the uses and purposes therein set forth.


Given under my hand and official seal, this 18 day of July, 2008.

Notary Public



Mail to:
Ms. Patricia Pascual, Esq.
6650 N. Northwest Highway
Suite 300
Chicago, IL 60631

Send Subsequent Tax Bills To:
Ms. Jeannie Lee and Mr. Robert Macatangay
2055 Lee Street
Des Plaines, IL 60018



24

UNOFFICIAL COPY



TICOR TITLE INSURANCE COMPANY

ORDER NUMBER: 2000 000640329 CH
 STREET ADDRESS: 2055 LEE ST
 CITY: DES PLAINES COUNTY: COOK COUNTY
 TAX NUMBER: 09-29-405-006-0000

LEGAL DESCRIPTION:

LOT 6 IN HOWARD HIGHLANDS UNIT NUMBER 1, BEING A SUBDIVISION OF PART OF THE WEST 1/2 OF THE NORTHWEST 1/4 OF THE SOUTH EAST 1/4 AND THE WEST 33 FEET OF THE EAST 1/2 OF THE NORTHWEST 1/4 OF THE SOUTH EAST 1/4 OF SECTION 29, TOWNSHIP 41 NORTH, RANGE 12 EAST OF THE THIRD PRINCIPAL MERIDIAN, IN COOK COUNTY, ILLINOIS

