

UNOFFICIAL COPY




Doc#: 0821910017 Fee: \$48.25
Eugene "Gene" Moore RHSP Fee: \$10.00
Cook County Recorder of Deeds
Date: 08/06/2008 08:58 AM Pg: 1 of 6

QUIT CLAIM DEED

THE GRANTOR, WILLIAM SQUIRES, of Bartlett, State of Illinois for the consideration of One Dollar (\$1.00) and other good and valuable consideration paid, to the grantee in hand paid, **CONVEYS and QUITCLAIMS to WILLIAM SQUIRES REVOCABLE LIVING TRUST DATED: APRIL 12, 2005, 589 Rose Lane, Bartlett, Illinois 60103**, all interest in the following described real estate situated in Cook County, State of Illinois to wit:


SEE LEGAL DESCRIPTION ATTACHED HERETO:



Permanent Real Estate Index Number(s): 06-29-403-018-0000

Address(es) of Real Estate: 589 Rose Lane, Bartlett, Illinois 60103.

Dated this 17th day of July 2008.



WILLIAM SQUIRES

SY
PB
SN
M YGJE

UNOFFICIAL COPY

Exempt under provisions of Paragraph E, Section 31-45, Property Tax Code.


Dated: July 17, 2008.

Catherine DeFranco
Representative

STATE OF ILLINOIS)
) ss.
COUNTY OF WILL)

I, the undersigned, a Notary Public in and for said county, in the State aforesaid, DO HEREBY CERTIFY that WILLIAM SQUIRES, personally known to me to be the same person whose name is subscribed to the foregoing instrument, appeared before me this day in person, and acknowledged that grantor signed, sealed and delivered the said instrument as a free and voluntary act, for the uses and purposes therein set forth, including the release and waiver of the right of homestead.

Given under my hand and official seal, this 17th day of July, 2008.



Marianne Notardonato
Notary Public
My Commission expires

This instrument was prepared by Harvey J. Waller, Attorney-at-Law, 30 North LaSalle Street, Suite 2040, Chicago, Illinois 60602, 312-606-9100.

Mail to: Ronald R. Dowling, Estate Planning Consultants, Inc., 11210 From Street, Mokena, Illinois 60448.

or Recorder's Office Box No. _____

Send Subsequent Tax Bills To: WILLIAM SQUIRES, 589 Rose Lane, Bartlett, Illinois 60103.

UNOFFICIAL COPY

LEGAL DESCRIPTION

P.I.N. 06-29-403-018-0000

Property Address:

589 Rose Lane
Bartlett, Illinois 60103

PARCEL 1:

LOT 93 IN BARTLETT ON THE GREENS FINAL SUBDIVISION AND PUD PLAT OF PHASE TWO, BEING A SUBDIVISION OF PART OF THE NORTHEAST $\frac{1}{4}$ AND PART OF THE SOUTHEAST $\frac{1}{4}$ OF SECTION 29, TOWNSHIP 41 NORTH, RANGE 9 EAST OF THE THIRD PRINCIPAL MERIDIAN, ACCORDING TO THE PLAT THEREOF RECORDED JANUARY 26, 1990 AS DOCUMENT 90043298 IN COOK COUNTY, ILLINOIS.

PARCEL 2:

NON EXCLUSIVE PERPETUAL EASEMENT APPURTENANT TO AND FOR THE BENEFIT OF PARCEL 1 AFORESAID AS CREATED BY AGREEMENT DATED NOVEMBER, 5, 1987 AND RECORDED DECEMBER 3, 1987 AS DOCUMENT 87640493 FOR INGRESS AND EGRESS OVER AND UPON THE FOLLOWING DESCRIBED PARCEL OF LAND: THAT PART OF THE NORTHEAST $\frac{1}{4}$ OF SECTION 29, TOWNSHIP 41 NORTH, RANGE 9 EAST OF THE THIRD PRINCIPAL MERIDIAN, DESCRIBED AS FOLLOWS: COMMENCING AT THE EAST $\frac{1}{4}$ CORNER OF SAID SECTION 29; THENCE SOUTH 87 DEGREES 40 MINUTES 20 SECONDS WEST ALONG THE SOUTH LINE OF THE NORTHEAST $\frac{1}{4}$ OF SAID SECTION 29, A DISTANCE OF 129.36 FEET; THENCE NORTH 19 DEGREES 38 MINUTES 58 SECONDS WEST 295.13 FEET; THENCE NORTH 4 DEGREES 07 MINUTES 58 SECONDS WEST 143.95 FEET; THENCE NORTH 35 DEGREES 40 MINUTES 06 SECONDS WEST 103.91 FEET; THENCE NORTH 89 DEGREES 59 MINUTES 30 SECONDS WEST 241.97 FEET TO THE POINT OF BEGINNING; THENCE NORTH 44 DEGREES 10 MINUTES 28 SECONDS 394.85 FEET; THENCE NORTHERLY 506.21 FEET ALONG THE ARC OF A CIRCLE, TANGENT TO THE LAST DESCRIBED COURSE CONVEX WESTERLY HAVING A RADIUS OF 500.00 FEET AND WHOSE CHORD BEARS NORTH 15 DEGREES 10 MINUTES 15 SECONDS WEST, A DISTANCE OF 484.86 FEET; THENCE NORTH 13 DEGREES 49 MINUTES 58 SECONDS EAST, TANGENT TO THE LAST DESCRIBED COURSE 933.55 FEET; THENCE NORTH 56 DEGREES 50 MINUTES 08 SECONDS EAST 19.01 FEET TO A POINT ON THE SOUTHERLY LINE OF U.S. ROUTE 20

UNOFFICIAL COPY

(LAKE STREET); THENCE WESTERLY 109.09 FEET ALONG THE LAST MENTIONED SOUTHERLY LINE BEING THE ARC OF A CIRCLE, CONVEX SOUTHERLY HAVING A RADIUS OF 2,253.87 FEET AND WHOSE CHORD BEARS NORTH 78 DEGREES 56 MINUTES 24 SECONDS WEST, A DISTANCE OF 109.08 FEET; THENCE SOUTH 32 DEGREES 03 MINUTES 03 SECONDS EAST 41.77 FEET; THENCE SOUTH 13 DEGREES 49 MINUTES 58 SECONDS WEST 913.11 FEET; THENCE SOUTHERLY 573.03 FEET ALONG THE ARC OF A CIRCLE, TANGENT TO THE LAST DESCRIBED COURSE, CONVEX WESTERLY HAVING A RADIUS OF 566.00 FEET AND WHOSE CHORD BEARS SOUTH 15 DEGREES 10 MINUTES 15 SECONDS EAST, A DISTANCE OF 548.87 FEET; THENCE SOUTH 44 DEGREES 10 MINUTES 28 SECONDS EAST 446.18 FEET; THENCE NORTH 45 DEGREES 49 MINUTES 32 SECONDS EAST 66.00 FEET; THENCE NORTH 44 DEGREES 10 MINUTES 28 SECONDS WEST 51.33 FEET TO THE POINT OF BEGINNING, IN COOK COUNTY, ILLINOIS.

Property of Cook County Clerk's Office

UNOFFICIAL COPY

TRUSTEES POWERS

TO HAVE AND TO HOLD the said premises with the appurtenances upon the trusts and for the uses and purposes herein and in said trust agreement set forth.

Full power and authority are hereby granted to said trustee to improve, manage, protect and subdivide said premises or any part thereof: to dedicate parks, streets, highways or alleys; to vacate any subdivision or part thereof, and to resubdivide said property as often as desired; to contract to sell; to grant options to purchase; to sell on any terms; to convey either with or without consideration; to convey said premises or any part thereof to a successor or successors in trust and to grant to such successor or successors in trust all of the title, estate, powers and authorities vested in said trustee; to donate, to dedicate, to mortgage, pledge or otherwise encumber said property, or any part thereof; to lease said property, or any part thereof, from time to time, in possession or reversion, by leases to commence in the present or in the future, and upon any terms and for any period or periods of time, not exceeding in the case of any single demise the term of 198 years, and to renew or extend leases upon any terms and for any period or periods of time and to amend, change or modify leases and the terms and provisions thereof at any time or times hereafter; to contract to make leases and to grant options to lease and options to renew leases and options to purchase the whole or any part of the reversion and to contract respecting the manner of fixing the amount of present or future rentals; to partition or to exchange said property, or any part thereof, for other real or personal property; to grant easements or charges of any kind; to release, convey or assign any right, title or interest in or about or easement appurtenant to said premises or any part thereof, and to deal with said property and every part thereof in all other ways and for such other considerations as it would be lawful for any person owning the same to deal with the same, whether similar to or different from the ways above specified, at any time or times hereafter.

In no case shall any party dealing with said trustee in relation to said premises, or to whom said premises or any part thereof shall be conveyed, contracted to be sold, leased or mortgaged by said trustee, be obliged to see to the application of any purchase money, rent or money borrowed or advanced on said premises, or be obliged to see that the terms of this trust have been complied with, or be obliged to inquire into the necessity or expediency of any act of said trustee, or be obliged or privileged to inquire into any of the terms of said trust agreement; and every deed, trust deed, mortgage, lease or other instrument executed by said trustee in relation to said real estate shall be conclusive evidence in favor of every person relying upon or claiming under any such conveyance, lease or other instrument, (a) that at the time of the delivery thereof the trust created by this Indenture and by said trust agreement was in full force and effect, (b) that such conveyance or other instrument was executed in accordance with the trusts, conditions and limitations contained in this Indenture and in said trust agreement or in some amendment thereof and binding upon all beneficiaries thereunder; (c) that said trustee was duly authorized and empowered to execute and deliver every such deed, trust deed, lease, mortgage or other instrument; and (d) if the conveyance is made to a successor or successors in trust, that such successor or successors in trust have been properly appointed and are fully vested with all the title, estate, rights, powers, authorities, duties and obligations of its, his or their predecessor in trust.

The interest of each and every beneficiary hereunder and of all persons claiming under them or any of them shall be only in the earnings, avails and proceeds arising from the sale or other disposition of said real estate, and such interest is hereby declared to be personal property, and no beneficiary hereunder shall have any title or interest, legal or equitable, in or to said real estate as such, but only an interest in the earnings, avails and proceeds thereof as aforesaid.

And the said grantor(s) hereby expressly waive(s) and release(s) any and all right or benefit under and by virtue of any and all statutes of the State of Illinois, providing for the exemption of homesteads from sale on execution or otherwise.

UNOFFICIAL COPY**STATEMENT BY GRANTOR AND GRANTEE**

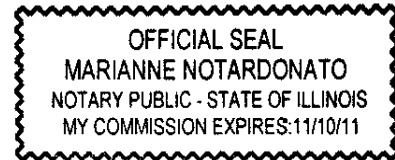
The Grantor or his/her agent affirms that, to the best of his/her knowledge, the name of the Grantee shown on the deed or assignment of beneficial interest in a land trust is either a natural person, an Illinois Corporation or foreign corporation authorized to do business or acquire and hold title to real estate in Illinois, a partnership authorized to do business or acquire and hold title to real estate in Illinois, or other entity recognized as a person and authorized to do business or acquire title to real estate under the laws of the State of Illinois.

July 17, 2008
DATE

Gilli Syrin
SIGNATURE

SUBSCRIBED AND SWORN TO BEFORE ME
THIS 17TH DAY OF JULY, 2008.

Marianne Notardonato
NOTARY PUBLIC




The Grantee or his/her agent affirms and verifies that the name of the Grantee shown on the deed or assignment of beneficial interest in a land trust is either a natural person, an Illinois Corporation or foreign corporation authorized to do business or acquire and hold title to real estate in Illinois, a partnership authorized to do business or acquire and hold title to real estate in Illinois, or other entity recognized as a person and authorized to do business or acquire title to real estate under the laws of the State of Illinois.

July 17, 2008
DATE

Gilli Syrin
SIGNATURE

SUBSCRIBED AND SWORN TO BEFORE ME
THIS 17TH DAY OF JULY, 2008.

Marianne Notardonato
NOTARY PUBLIC



NOTE: Any person who knowingly submits a false statement concerning the identity of a Grantee shall be guilty of a Class C misdemeanor for the first offense and a Class A misdemeanor for subsequent offenses.

[Attached to deed or ABI to be recorded in Cook County, Illinois, if exempt under provisions of Section 4 of the Illinois Real Estate Transfer Act.]