

UNOFFICIAL COPY

RELEASE OF MORTGAGE OR TRUST DEED BY CORPORATION (ILLINOIS)



Doc#: 0822608178 Fee: \$40.00 Eugene "Gene" Moore RHSP Fee:\$10.00 Cook County Recorder of Deeds Date: 08/13/2008 08:22 AM Pg: 1 of 3

CAUTION: Consult a lawyer before using or acting under this form. Neither the publisher nor the seller of this form makes any warranty with respect thereto, including any warranty of merchantability or fitness for a particular purpose.

R119414 PROPTIC-HE

Above Space for Recorder's use only

FOR THE PROTECTION OF THE OWNER, THIS RELEASE SHALL BE FILED WITH THE RECORDER OF DEEDS OR THE REGISTRAR OF TITLES IN WHOSE OFFICE THE MORTGAGE OR DEED OF TRUST WAS FILED.

KNOW ALL MEN BY THESE PRESENTS, That CENTRAL CREDIT UNION OF ILLINOIS of the county of COOK and state of ILLINOIS for and in consideration of the payment of the indebtedness secured by the MORTGAGE herein after mentioned, and the cancellation of all the notes thereby secured, and of the sum of one dollar, the receipt whereof is hereby acknowledged, do hereby REMISE, RELEASE, CONVEY and QUIT CLAIM unto

John F Seper And Christine M Seper 5617 W 82Nd Street, Burbank, IL 60459

heirs, legal representatives and assigns, all the right, title, interest, claim or demand whatsoever he/she may have acquired in, through or by a certain MORTGAGE, bearing date of

April 2, 2003 and recorded in the Recorder's Office of Cook County, in the State of Illinois, in book of records, on page, as document No. 0310726012, to the premises therein described as follows, situated in the County of Cook, in the State of Illinois, to wit:

SEE ATTACHED LEGAL DESCRIPTION

together with all the appurtenances and privileges thereunto belonging or appertaining.


UNOFFICIAL COPY

MAIL TO:		ADDRESS OF PROPERTY		To		RELEASE DEED By Corporation
----------	--	---------------------	--	----	--	--------------------------------

Permanent Real Estate Index Number(s): **19-32-224-068-0000**

Address(es) of premises: **John F Seper And Christine M Seper
5617 W 82Nd Street, Burbank, IL 60459**

Witness my hand and notary seal, this **June 17, 2008**.



Eric H. Sopp - Credit Manager



Minnie Hogsett-Matthews - Loan Officer

This instrument was prepared by **Stephanie Cordero, 1001 Mannheim Road, Bellwood, Illinois 60104**
STATE OF **ILLINOIS**
COUNTY OF **COOK**

I, **John C Finaldi**, a notary public in and for the said County, in the State aforesaid, DO
HEREBY CERTIFY that **Eric H. Sopp**, personally known to me to be the **Credit Manager**
of **Central Credit Union of Illinois** and **Minnie Hogsett-Matthews**, personally known to me to be the
Loan Officer of said corporation, and personally known to me to be the same persons whose names
are subscribed to the foregoing instrument, appeared before me this day in person and severally acknowledged that
as such **Credit Manager** and **Loan Officer**, they signed and delivered the said instrument and
caused the corporate seal of said corporation to be affixed thereto, pursuant to authority given by the Board of
Directors of said corporation, as their free and voluntary act, and as the free and voluntary act of said corporation,
for the uses and purposes therein set forth.

Given under my hand and official seal June 17, 2008.




Notary Public
Commission Expires: **April 15, 2009**

Address of Property: 5617 W 82ND ST, BURNHAM, IL 60459

UNOFFICIAL COPY

LOT 1 IN SZKIRPAN'S 9TH RESUBDIVISION OF THE WEST 110 FEET OF THE EAST 363 FEET EXCEPT THE NORTH 33 FEET OF THAT PART OF THE NORTHEAST 1/4 OF SECTION 32, TOWNSHIP 38 NORTH, RANGE 13, EAST OF THE THIRD PRINCIPAL MERIDIAN, DESCRIBED AS THE FOLLOWING BEGINNING AT A POINT IN THE EAST LINE OF SAID NORTHEAST 1/4 492.57 FEET NORTH OF THE SOUTHEAST CORNER THEREFORE RUNNING THENCE WEST ALONG THE SOUTH LINE OF THE SOUTH 1/5 OF THE NORTH 5/8 OF LOT 7 IN ASSESSOR'S SUBDIVISION OF SECTION 34 IN THE NORTH 1/2 OF SECTION 32, TOWN AND RANGE AFORESAID 1,669.71 FEET TO THE CENTER LINE OF STATE ROAD THENCE NORTHEASTERLY ALONG THE CENTER LINE OF STATE ROAD 251.95 FEET THENCE EAST 1,477.85 FEET TO THE POINT IN THE EAST LINE OF SAID NORTHEAST 1/4 164.13 FEET NORTH OF THE PLACE OF BEGINNING; THENCE SOUTH ALONG SAID EAST LINE TO THE PLACE OF BEGINNING IN COOK COUNTY, ILLINOIS.

Property of Cook County Clerk's Office