

UNOFFICIAL COPY

Reserved for Recorder's Office



Doc#: 0822733010 Fee: \$42.00
Eugene "Gene" Moore RHSP Fee: \$10.00
Cook County Recorder of Deeds
Date: 08/14/2008 09:22 AM Pg: 1 of 4

TRUSTEE'S DEED

This indenture made this 1st day of August, 2008, between **CHICAGO TITLE LAND TRUST COMPANY**, a corporation of Illinois, as Trustee under the provisions of a deed or deeds in trust, duly recorded and delivered to said company in pursuance of a trust agreement dated the 16th day of March, 2007, and known as Trust Number 8002348383, party of the first part, and

14482 JOHN HUMPHREY DRIVE
LLC

whose address is :

14482 John Humphrey Drive
Orland Park, IL 60462

party of the second part.

WITNESSETH, That said party of the first part, in consideration of the sum of **TEN and no/100 DOLLARS (\$10.00) AND OTHER GOOD AND VALUABLE** considerations in hand paid, does hereby **CONVEY AND QUITCLAIM** unto said party of the second part, the following described real estate, situated in Cook County, Illinois, to wit:

SEE ATTACHMENT FOR LEGAL DESCRIPTION & SUBJECT TO LANGUAGE

Permanent Tax Number: 27-10-100-088

together with the tenements and appurtenances thereunto belonging.

TO HAVE AND TO HOLD the same unto said party of the second part, and to the proper use, benefit and behoof forever of said party of the second part.

This deed is executed pursuant to and in the exercise of the power and authority granted to and vested in said trustee by the terms of said deed or deeds in trust delivered to said trustee in pursuance of the trust agreement above mentioned. This deed is made subject to the lien of every trust deed or mortgage (if any there be) of record in said county given to secure the payment of money, and remaining unreleased at the date of the delivery hereof.

UNOFFICIAL COPY

IN WITNESS WHEREOF, said party of the first part has caused its corporate seal to be hereto affixed, and has caused its name to be signed to these presents by its Assistant Vice President, the day and year first above written.



CHICAGO TITLE LAND TRUST COMPANY,
as Trustee as Aforesaid


By: *Lynnda J. Barrie*
Assistant Vice President

State of Illinois
County of Cook

SS.

I, the undersigned, a Notary Public in and for the County and State aforesaid, do hereby certify that the above named Assistant Vice President of **CHICAGO TITLE LAND TRUST COMPANY**, personally known to me to be the same person whose name is subscribed to the foregoing instrument as such Assistant Vice President appeared before me this day in person and acknowledged that he/she signed and delivered the said instrument as his/her own free and voluntary act and as the free and voluntary act of the Company; and the said Assistant Vice President then and there caused the corporate seal of said Company to be affixed to said instrument as his/her own free and voluntary act and as the free and voluntary act of the Company.

Given under my hand and Notarial Seal this 1st day of August, 2008.







Julie Angelakos
NOTARY PUBLIC

PROPERTY ADDRESS:
14482 John Humphrey Dr.
Orland Park, IL 60462

This instrument was prepared by:
CHICAGO TITLE LAND TRUST COMPANY
171 N. Clark Street
ML04LT
Chicago, IL 60601-3294

AFTER RECORDING, PLEASE MAIL TO:

NAME *EO MORRIS*
ADDRESS *5105 N. Clark* OR BOX NO. _____
CITY, STATE *CHGO, IL 60640*
SEND TAX BILLS TO: *Dr. Koerner*
14482 JOHN HUMPHREY DR
ORLAND PK, IL 60462



UNOFFICIAL COPY

STREET ADDRESS: 14482 JOHN HUMPHREY DR
 CITY: ORLAND PARK COUNTY: COOK
 TAX NUMBER: 27-10-100-088-0000

LEGAL DESCRIPTION:

PARCEL 1:

THAT PART OF LOT 3 IN OWNER'S SUBDIVISION OF THE SOUTH 300.0 FEET OF THE NORTH 1666.70 FEET OF THE WEST 726.0 FEET OF THE WEST HALF OF THE NORTHWEST 1/4 OF SECTION 10, TOWNSHIP 36 NORTH, RANGE 12, EAST OF THE THIRD PRINCIPAL MERIDIAN, ACCORDING TO THE PLAT THEREOF RECORDED DECEMBER 2, 1987 AS DOCUMENT NO. 878639795, IN COOK COUNTY, ILLINOIS, DESCRIBED AS FOLLOWS: COMMENCING AT THE NORTHEAST CORNER OF LOT 3; THENCE SOUTH 00 DEGREES 00 MINUTES 00 SECONDS EAST ALONG THE EAST LINE OF LOT 3, A DISTANCE OF 15.01 FEET; THENCE SOUTH 90 DEGREES 00 MINUTES 00 SECONDS WEST, A DISTANCE OF 38.40 FEET; THENCE SOUTH 00 DEGREES 00 MINUTES 29 SECONDS WEST, A DISTANCE OF 19.25 FEET; THENCE NORTH 89 DEGREES 59 MINUTES 31 SECONDS WEST, A DISTANCE OF 3.50 FEET; THENCE SOUTH 00 DEGREES 00 MINUTES 29 SECONDS WEST A DISTANCE OF 6.10 FEET TO THE POINT OF BEGINNING; THENCE SOUTH 00 DEGREES 00 MINUTES 29 SECONDS WEST, A DISTANCE OF 16.66 FEET; THENCE SOUTH 89 DEGREES 47 MINUTES 09 SECONDS EAST, A DISTANCE OF 3.54 FEET; THENCE SOUTH 00 DEGREES 12 MINUTES 51 SECONDS WEST, A DISTANCE OF 10.02 FEET; THENCE NORTH 89 DEGREES 53 MINUTES 20 SECONDS WEST, A DISTANCE OF 71.00 FEET; THENCE NORTH 00 DEGREES 00 MINUTES 29 SECONDS EAST, A DISTANCE OF 10.02 FEET; THENCE SOUTH 89 DEGREES 59 MINUTES 31 SECONDS EAST, A DISTANCE OF 3.50 FEET; THENCE NORTH 00 DEGREES 00 MINUTES 29 SECONDS EAST, A DISTANCE OF 16.68 FEET; THENCE SOUTH 89 DEGREES 53 MINUTES 20 SECONDS EAST, A DISTANCE OF 64.00 FEET TO THE PONT OF BEGINNING.

PARCEL 2:

EASEMENT FOR INGRESS & EGRESS FOR THE BENEFIT OF PARCEL 1 AS SET FORTH IN THE DECLARATION OF PARTY WALL RIGHTS, COVENANTS, CONDITIONS, EASEMENTS AND RESTRICTIONS FOR JOHN HUMPHREY DRIVE OFFICE COMPLEX ASSOCIATION RECORDED AUGUST 4, 2008 AS DOCUMENT 0821757074.

"GRANTOR ALSO HEREBY GRANTS TO THE GRANTEE, ITS SUCCESSORS AND ASSIGNS, AS RIGHTS AND EASEMENTS APPURTENANT TO THE ABOVE DESCRIBED REAL ESTATE, THE RIGHTS AND EASEMENTS FOR THE BENEFIT OF SAID PROPERTY SET FORTH IN THE DECLARATION OF PARTY WALL RIGHTS, COVENANTS, CONDITIONS, EASEMENTS AND RESTRICTIONS AFORESAID, AND GRANTOR RESERVES TO ITSELF, ITS SUCCESSORS AND ASSIGNS, THE RIGHTS AND EASEMENTS SET FORTH IN SAID DECLARATION FOR THE BENEFIT OF THE REMAINING PROPERTY DESCRIBED THEREIN.

THIS DEED IS SUBJECT TO ALL RIGHTS, EASEMENTS, COVENANTS, CONDITIONS, RESTRICTIONS AND RESERVATIONS CONTAINED IN SAID DECLARATION THE SAME AS THOUGH THE PROVISIONS OF SAID DECLARATION WERE RECITED AND STIPULATED AT LENGTH HEREIN."

UNOFFICIAL COPY

SUBJECT TO ONLY TO THE FOLLOWING PERMITTED EXCEPTIONS, PROVIDED NONE OF WHICH SHALL MATERIALLY RESTRICT THE REASONABLE USE OF THE PREMISES AS A RESIDENCE: (A) GENERAL REAL ESTATE TAXES NOT DUE AND PAYABLE AT THE TIME OF CLOSING; (B) BUILDING LINES AND BUILDING LAWS AND ORDINANCES, USE OR OCCUPANCY RESTRICTIONS, CONDITIONS AND COVENANTS OF RECORD; (C) ZONING LAWS AND ORDINANCES WHICH CONFORM TO THE PRESENT USAGE OF THE PREMISES; (D) PUBLIC AND UTILITY EASEMENTS WHICH SERVE THE PREMISES; (E) PUBLIC ROADS AND HIGHWAYS, IF ANY; (F) PARTY WALL RIGHTS AND AGREEMENTS, IF ANY, AND (G) LIMITATIONS AND CONDITIONS IMPOSED BY THE ILLINOIS CONDOMINIUM PROPERTY ACT AND CONDOMINIUM DECLARATION, IF APPLICABLE.

Property of Cook County Clerk's Office