



UNOFFICIAL COPY

Property

STATE OF ILLINOIS

 AUG. 14.08
 REAL ESTATE TRANSFER TAX
 DEPARTMENT OF REVENUE


0000051187

REAL ESTATE TRANSFER TAX
00213.00
FP 103032

COOK COUNTY
 REAL ESTATE TRANSACTION TAX
 COUNTY TAX

 AUG. 14.08
 REVENUE STAMP

888888300000

REAL ESTATE TRANSFER TAX
00106.50
FP 103034

CITY OF CHICAGO
 CITY TAX

 AUG. 14.08
 REAL ESTATE TRANSACTION TAX
 DEPARTMENT OF REVENUE

8882000000

REAL ESTATE TRANSFER TAX
02236.50
FP 103033

Cook County Clerk's Office

UNOFFICIAL COPY

UNIT NUMBER 2307 AND P-413 IN THE 1720 S. MICHIGAN CONDOMINIUMS, AS DELINEATED ON A PLAT OF SURVEY OF CERTAIN PARTS OF THE FOLLOWING PARCELS:

PARCEL 1:

LOTS 14, 15, 18, 19, 23 AND 26 (EXCEPT THE NORTH 1.50 FEET THEREOF) IN S. N. DEXTER'S SUBDIVISION OF BLOCK 4 OF ASSESSOR'S DIVISION, BEING A SUBDIVISION IN THE SOUTHWEST 1/4 OF SECTION 22, TOWNSHIP 39 NORTH, RANGE 14 EAST OF THE THIRD PRINCIPAL MERIDIAN, IN COOK COUNTY, ILLINOIS; AND

PARCEL 2:

LOT 1 IN COUNTY CLERK'S DIVISION OF LOTS 6, 7, 10 AND 11 OF S. N. DEXTER'S SUBDIVISION OF BLOCK 4 OF ASSESSOR'S DIVISION, BEING A SUBDIVISION IN THE SOUTHWEST 1/4 OF SECTION 22, TOWNSHIP 39 NORTH, RANGE 14 EAST OF THE THIRD PRINCIPAL MERIDIAN, IN COOK COUNTY, ILLINOIS; AND

PARCEL 3:

LOT 22 IN S.N. DEXTER'S SUBDIVISION OF BLOCK 4 OF ASSESSOR'S DIVISION, BEING A SUBDIVISION IN THE SOUTHWEST 1/4 OF SECTION 22, TOWNSHIP 39 NORTH, RANGE 14, EAST OF THE THIRD PRINCIPAL MERIDIAN, IN COOK COUNTY, ILLINOIS;

WHICH PLAT OF SURVEY IS ATTACHED AS EXHIBIT "B" TO THE DECLARATION OF CONDOMINIUM RECORDED AUGUST 27, 2007 AS DOCUMENT NUMBER 0723915003, AS AMENDED FROM TIME TO TIME; TOGETHER WITH ITS UNDIVIDED PERCENTAGE INTEREST IN THE COMMON ELEMENTS.