

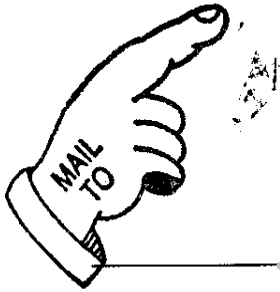
UNOFFICIAL COPY

Recording Requested By:
VERDUGO TRUSTEE SERVICE CORPORATION



When Recorded Return To:
BRIAN D TABACK
873 N LARRABEE ST 309
CHICAGO, IL 60610-8906

Doc#: 0823422067 Fee: \$42.25
Eugene "Gene" Moore RHSP Fee: \$10.00
Cook County Recorder of Deeds
Date: 08/21/2008 11:16 AM Pg: 1 of 3



SATISFACTION

CITIMORTGAGE, INC. #2003679357 "TABACK" Lender ID:05003/1701780811 Cook, Illinois
MERS #: 100201500022732139 VRIJ #: 1-888-679-6377

FOR THE PROTECTION OF THE OWNER, THIS RELEASE SHALL BE FILED WITH THE RECORDER OR THE REGISTRAR OF TITLES IN WHOSE OFFICE THE MORTGAGE OR DEED OF TRUST WAS FILED.

KNOW ALL MEN BY THESE PRESENTS that MORTGAGE ELECTRONIC REGISTRATION SYSTEMS, INC. holder of a certain mortgage, made and executed by BRIAN D. TABACK, AN UNMARRIED MAN, originally to MORTGAGE ELECTRONIC REGISTRATION SYSTEMS, INC., in the County of Cook, and the State of Illinois, Dated: 07/14/2006 Recorded: 08/14/2006 in Book/Reel/Liber: N/A Page/Folio: N/A as Instrument No.: 0622642014, does hereby acknowledge that it has received full payment and satisfaction of the same, and in consideration thereof, does hereby cancel and discharge said mortgage.


Legal: SEE ATTACHED LEGAL

Assessor's/Tax ID No. 17-04-324-022-0000, 17-04-324-023-0000, 17-04-324-027-0000, 17-04-324-099-0000, 17-04-324-100-0000

Property Address: 873 N. LARRABEE ST. UNIT 309, CHICAGO, IL 60610

IN WITNESS WHEREOF, the undersigned, by the officer duly authorized, has duly executed the foregoing instrument.

MORTGAGE ELECTRONIC REGISTRATION SYSTEMS, INC.
On August 11th, 2008

By: 
MARYLYN C BROWN, Vice-President




SY
P3
S-M-Y
CE

UNOFFICIAL COPY

STATE OF Maryland
COUNTY OF Frederick

On this 11th day of August 2008, before me, the undersigned officer personally appeared MARYLYN C BROWN , who made acknowledgment on behalf of MORTGAGE ELECTRONIC REGISTRATION SYSTEMS, INC., who acknowledges himself/herself to be the Vice-President of MORTGAGE ELECTRONIC REGISTRATION SYSTEMS, INC., a corporation, and that he/she as such Vice-President, being authorized so to do, executed the foregoing instrument in their capacity for the purposes therein contained, by signing the name of the corporation by himself/herself as Vice-President .

WITNESS my hand and official seal,



JANE EYLER
Notary Expires: 11/01/2009



Prepared By:
SHERRY SHEFFLER, VERDUGO TRUSTEE SERVICE CORP PO BOX 9443(1-800-283-7918), GAITHERSBURG, MD 20898

Property of Cook County Clerk's Office

UNOFFICIAL COPY

LOAN NUMBER: 2003679357

BORROWER'S NAME: BRIAN D. TABACK, AN UNMARRIED MAN

THE FOLLOWING FOUR PARCELS ALL TAKEN AS A TRACT: PARCEL 1; THE NORTH 25 FEET OF LOT 6 (EXCEPT THAT PART THEREOF TAKEN AND USED FOR ALLEY) IN THE SUBDIVISION BY PETER HUGEL AND OTHERS OF PART OF THE SOUTHWEST QUARTER OF THE SOUTHWEST QUARTER OF SECTION 4, TOWNSHIP 39 NORTH, RANGE 14, EAST OF THE THIRD PRINCIPAL MERIDIAN, IN COOK COUNTY, ILLINOIS; PARCEL 2; LOTS 5, 6 AND 7 IN OHMS SUBDIVISION OF LOTS 1 AND 12 IN MACKUBIN'S SUBDIVISION OF PART OF THE EAST HALF OF THE SOUTHWEST QUARTER OF SECTION 4, TOWNSHIP 39 NORTH, RANGE 14, EAST OF THE THIRD PRINCIPAL MERIDIAN (EXCEPT THAT PART OF SAID LOTS TAKEN OR USED FOR ALLEY) IN COOK COUNTY, ILLINOIS; PARCEL 3; SUBLOTS 8 AND 9 (EXCEPT RESPECTIVE PARTS IN ALLEY) IN THE SUBDIVISION OF LOTS 1 AND 12 IN MACKUBIN'S SUBDIVISION OF PART OF THE EAST HALF OF THE SOUTHWEST QUARTER OF SECTION 4, TOWNSHIP 39 NORTH, RANGE 14, EAST OF THE THIRD PRINCIPAL MERIDIAN IN COOK COUNTY, ILLINOIS; PARCEL 4; LOT 2 (EXCEPT THE NORTH 25 FEET AND EXCEPT ALLEY) MACKUBIN'S SUBDIVISION OF PART OF THE EAST HALF OF THE SOUTHWEST QUARTER OF SECTION 4, TOWNSHIP 39 NORTH, RANGE 14, EAST OF THE THIRD PRINCIPAL MERIDIAN IN COOK COUNTY, ILLINOIS, EXCEPTING THEREFROM THAT PART LYING ABOVE AN ELEVATION OF 13.51 FEET AND BELOW AN ELEVATION OF 27.51 FEET, CHICAGO CITY DATUM, BOUNDED AND DESCRIBED AS FOLLOWS: COMMENCING AT THE NORTHWEST CORNER OF SAID TRACT; THENCE SOUTH, ALONG THE WEST LINE OF SAID TRACT, 28.05 FEET TO THE INTERIOR FACE AND ITS EXTENSION OF A WALL; THENCE EAST, ALONG SAID INTERIOR FACE AND ITS EXTENSION, 1.42 FEET TO THE INTERIOR FACE OF A WALL AND THE POINT OF BEGINNING; THENCE FOLLOWING THE INTERIOR FACES OF THE WALLS THE FOLLOWING COURSES AND DISTANCES, EAST, 41.00 FEET, SOUTH 0.70 FEET, EAST 0.50 FEET, SOUTH 14.53 FEET, WEST, 8.30 FEET, SOUTH, 18.67 FEET, EAST, 8.30 FEET, SOUTH, 24.03 FEET, WEST, 7.35 FEET, SOUTH, 26.63 FEET, SOUTHEASTERLY, 3.65 FEET, SOUTHWESTERLY, 6.00 FEET, SOUTHEASTERLY, 2.10 FEET, SOUTH, 14.81 FEET, WEST, 2.23 FEET, SOUTH, 20.47 FEET, EAST, 7.78 FEET, SOUTH, 11.95 FEET, SOUTH, 11.95 FEET, EAST, 0.10 FEET, SOUTH, 19.82 FEET, WEST, 0.27 FEET, SOUTH, 11.85 FEET, WEST, 40.75 FEET, NORTH, 12.19 FEET, EAST, 2.50 FEET, NORTH, 10.80 FEET, WEST, 2.50 FEET, NORTH, 27.54 FEET, EAST, 2.50 FEET, NORTH, 46.50 FEET, WEST, 2.50 FEET, NORTH, 29.17 FEET, EAST, 2.50 FEET, NORTH, 18.45 FEET, WEST, 2.50 FEET, NORTH, 23.20 FEET, EAST, 6.00 FEET, NORTH, 27.41 FEET, WEST, 6.00 FEET, NORTH, 6.22 FEET TO THE POINT OF BEGINNING.

WHICH SURVEY IS ATTACHED AS EXHIBIT "D" TO THE DECLARATION OF CONDOMINIUM RECORDED AS DOCUMENT NUMBER 0611134077, TOGETHER WITH ITS UNDIVIDED PERCENTAGE INTEREST IN THE COMMON ELEMENTS, ALL IN COOK COUNTY, ILLINOIS.

PARCEL 2:

PARCEL 2: NON-EXCLUSIVE EASEMENTS FOR THE BENEFIT OF PARCEL 1 FOR INGRESS, EGRESS, USE AND ENJOYMENT AS CREATED BY DECLARATION RECORDED AS DOCUMENT NUMBER 0611134076.