

UNOFFICIAL COPY



0824104093

Doc#: 0824104093 Fee: \$38.00
Eugene "Gene" Moore RHSP Fee:\$10.00
Cook County Recorder of Deeds
Date: 08/28/2008 10:51 AM Pg: 1 of 2



**CERTIFICATE OF
RELEASE**

Date: August 18, 2008

Title Order No.: C-1834299

Name of Mortgagor(s): Rocky Buerger

Name of Original Mortgagee: MERS as nominee for Eequifitst Corporation

Name of Mortgage Servicer (if any): Homeq Servicing

Mortgage Recording: Volume: Page: or Document No.: 0725011126

The above referenced mortgage has been paid in accordance with the payoff statement and there is no objection from the mortgagee or mortgage servicer or its successor in interest to the recording of this certificate of release.

The person executing this certificate of release is an officer or duly appointed agent of a title insurance company authorized and licensed to transact the business of insuring titles to interest in real property in this State pursuant to Section 30 of the Mortgage Certificate of Release Act.

This certificate of release is made on behalf of the mortgagor or a person who acquired title from the mortgagor to all or part of the property described in the mortgage.

The mortgagee or mortgage servicer provided a payoff statement.


The property described in the mortgage is as follows:

See Attached Exhibit "A"

Permanent Index Number: 17-20-232-050-1062

Common Address: 1524 South Sangamon Street, Unit 611, Chicago, IL 60608

First American Title Insurance Company

By: 

Its: Authorized Signatory

Address: 30 N. LaSalle Street, Suite 2220, Chicago, IL 60602


Telephone No.: (312)750-6780


1st AMERICAN TITLE order # 1834299

1/6

State of Illinois)
County of Cook)ss

This instrument was acknowledged before me on August 18, 2008 by Dawn Podworny as Authorized Signatory of First American Title Insurance Company.


Notary Public, State of Illinois
My commission expires: 01-15-09



Prepared By: Martin J. Cann, First American Title Insurance Company, 27775 Diehl Road, Warrenville, Illinois 60555

Mail To: First American Title, 27775 Diehl Road, Warrenville, IL 60555



UNOFFICIAL COPY

EXHIBIT A - LEGAL DESCRIPTION

PARCEL 1:

UNIT 611-S IN THE UNIVERSITY VILLAGE LOFTS CONDOMINIUM AS DELINEATED AND DEFINED ON THE PLAT OF SURVEY OF THE FOLLOWING DESCRIBED PARCEL OF REAL ESTATE:

THAT PART OF THE EAST HALF OF THE NORTHEAST QUARTER OF SECTION 20 TOWNSHIP 39 NORTH RANGE 14 EAST OF THE THIRD PRINCIPAL MERIDIAN DESCRIBED AS FOLLOWS:

COMMENCING AT THE INTERSECTION OF THE WEST LINE OF SOUTH HALSTED STREET, AS A 66.00 FOOT RIGHT-OF-WAY, AND THE SOUTH LINE OF WEST 14TH PLACE (WRIGHT STREET); THENCE SOUTH 01 DEGREES 40 MINUTES 53 SECONDS EAST ALONG AN ASSUMED BEARING, BEING SAID WEST LINE 575.01 FEET TO THE INTERSECTION OF SAID WEST LINE WITH THE NORTH LINE OF CHICAGO AND NORTHWESTERN RAILROAD; THENCE SOUTH 88 DEGREES 25 MINUTES 02 SECONDS WEST ALONG SAID NORTH LINE 776.11 FEET TO A POINT ON THE EAST LINE OF VACATED SOUTH SANGAMON STREET (PER DOCUMENT NUMBERS 94763032 AND 0010238993), SAID POINT ALSO BEING THE POINT OF BEGINNING; THENCE CONTINUING SOUTH 88 DEGREES 25 MINUTES 02 SECONDS WEST ALONG SAID NORTH LINE 280.74 FEET TO A POINT ON THE EAST LINE OF SOUTH MORGAN STREET; THENCE NORTH 01 DEGREES 44 MINUTES 25 WEST ALONG SAID EAST LINE 152.79 FEET, TO A POINT ON A LINE LYING 152.79 FEET NORTH OF AND PARALLEL WITH THE NORTH LINE OF SAID RAILROAD; THENCE NORTH 88 DEGREES 25 MINUTES 02 SECONDS EAST ALONG LAST DESCRIBED PARALLEL LINE 194.33 FEET TO A POINT ON A CURVE; THENCE SOUTHERLY 112.60 FEET ALONG THE ARC OF A NON-TANGENT CIRCLE TO THE LEFT HAVING A RADIUS OF 54.00 FEET, AND WHOSE CHORD BEARS SOUTH 69 DEGREES 39 MINUTES 47 SECONDS EAST 93.28 FEET TO A POINT ON THE EAST LINE OF SAID VACATED SOUTH SANGAMON STREET; THENCE SOUTH 01 DEGREES 43 MINUTES 43 SECONDS EAST ALONG SAID EAST LINE 117.97 FEET, TO THE POINT OF BEGINNING, ALL IN COOK COUNTY, ILLINOIS, TOGETHER ALL RIGHTS APPURTENANT TO THE FOREGOING PROPERTY PURSUANT TO THAT CERTAIN NONEXCLUSIVE AERIAL EASEMENT AGREEMENT DATED JUNE 26, 2001, AND RECORDED JUNE 28, 2001 AS DOCUMENT NUMBER 0010571142.

WHICH SURVEY IS ATTACHED AS EXHIBIT G TO THE DECLARATION OF CONDOMINIUM FOR THE UNIVERSITY VILLAGE LOFTS DATED JUNE 20, 2002, AND RECORDED JUNE 21, 2002, AS DOCUMENT NUMBER 0020697460, AS AMENDED FROM TIME TO TIME, TOGETHER WITH ITS UNDIVIDED PERCENTAGE INTEREST IN THE COMMON ELEMENTS.

PARCEL 2:

THE EXCLUSIVE RIGHT TO THE USE OF PARKING SPACE A7-S, AS DELINEATED AND DEFINED ON THE AFORESAID PLAT OF SURVEY ATTACHED TO THE AFORESAID DECLARATION RECORDED AS DOCUMENT NUMBER 0020697460, AS AMENDED FROM TIME TO TIME.