

UNOFFICIAL COPY

STATE OF ILLINOIS)
) ss.
COUNTY OF COOK)



Doc#: 0825416009 Fee: \$42.25
Eugene "Gene" Moore RHSP Fee:\$10.00
Cook County Recorder of Deeds
Date: 09/10/2008 08:32 AM Pg: 1 of 3

**IN THE OFFICE OF THE
RECORDER OF DEEDS OF
COOK COUNTY, ILLINOIS**

Parc Chestnut Condominium Association, an
Illinois not-for-profit corporation,
Claimant,
v.
Bryan McDonald,
Debtor.

Claim for lien in the amount of
\$3,073.28, plus costs and
attorney's fees

Parc Chestnut Condominium Association, an Illinois not-for-profit corporation, hereby files a
Claim for Lien against Bryan McDonald of the County of Cook, Illinois, and states as follows:

As of August 11, 2008, the said Debtor was the Owner of the following land, to wit:

SEE ATTACHED LEGAL DESCRIPTION

and commonly known as 849 N. Franklin, #805, Chicago, IL 60610.

PERMANENT INDEX NO. 17-04-499-998-1100

That said property is subject to a Declaration of Condominium recorded in the office of the
Recorder of Deeds of Cook County, Illinois. Said Declaration provides for the creation of a lien
for the annual assessment or charges of the Parc Chestnut Condominium Association and the
special assessment for capital improvements, together with interest, costs and reasonable
attorney's fees necessary for said collection.


That as of the date hereof, the assessment due, unpaid and owing to the claimant on account,
after allowing all credits with interest, costs and attorneys fees, the claimant claims a lien on

59
P3
5
my
9/10

UNOFFICIAL COPY


said land in the sum of \$3,073.28, which sum will increase with the levy of future assessments, costs and fees of collection, all of which must be satisfied prior to any release of this lien.

Parc Chestnut Condominium Association


By: 
Ronald J. Kapustka
One of its Attorneys

STATE OF ILLINOIS)
) ss.
COUNTY OF COOK)

The undersigned, being first duly sworn on oath deposes and says he is the attorney for Parc Chestnut Condominium Association, an Illinois not-for-profit corporation, the above named claimant, that he has read the foregoing Claim for Lien, knows the contents thereof, and that all statements therein contained are true to the best of his knowledge.


Ronald J. Kapustka

SUBSCRIBED and SWORN to before me
this 11 day of August, 2008.


Notary Public



MAIL TO:

This instrument prepared by:
Ronald J. Kapustka
Kovitz Shifrin Nesbit
750 Lake Cook Road, Suite 350
Buffalo Grove, IL 60089-2073
847.537.0983

UNOFFICIAL COPY

PARCEL 1:

UNIT NUMBER 805 IN THE PARC CHESTNUT CONDOMINIUM, AS DELINEATED ON A SURVEY OF THE FOLLOWING DESCRIBED TRACT OF LAND:

SUB-PARCEL 1:

LOTS 10 TO 18 IN STORR'S SUBDIVISION OF BLOCK 30 IN JOHNSTON, ROBERTS AND STORR'S ADDITION TO CHICAGO IN SECTION 4, TOWNSHIP 39 NORTH, RANGE 14, EAST OF THE THIRD PRINCIPAL MERIDIAN, IN COOK COUNTY, ILLINOIS.

SUB-PARCEL 2:

THE WEST 26 FEET OF LOT 3, ALL OF LOTS 4 TO 10 AND THE WEST 26 FEET OF LOT 11 ON THE SUBDIVISION OF BLOCK 31 IN JOHNSTON, ROBERTS AND STORR'S ADDITION TO CHICAGO IN SECTION 4, TOWNSHIP 39 NORTH, RANGE 14, EAST OF THE THIRD PRINCIPAL MERIDIAN, IN COOK COUNTY, ILLINOIS.

SUB-PARCEL 3:

ALL OF THE NORTH-SOUTH 10 FOOT WIDE VACATED ALLEY LYING WEST OF AND ADJOINING THE WEST LINE OF LOTS 4 AND 10 AND SAID WEST LINE OF LOT 4 PRODUCED NORTH 18 FEET AND LYING EAST OF AND ADJOINING THE EAST LINE OF LOTS 5 TO 9 ALSO ALL OF THE EAST-WEST 18 FOOT WIDE VACATED ALLEY LYING SOUTH OF AND ADJOINING THE SOUTH LINE OF LOT 10, LYING NORTH OF AND ADJOINING THE NORTH LINE OF LOT 4 AND LYING WEST OF AND ADJOINING THE WEST LINE OF THE EAST 18 FEET OF SAID LOT 4 PRODUCED NORTH 18 FEET ALL IN THE SUBDIVISION OF BLOCK 31 IN JOHNSTON, ROBERTS AND STORR'S ADDITION TO CHICAGO IN SECTION 4, TOWNSHIP 39 NORTH RANGE 14, EAST OF THE THIRD PRINCIPAL MERIDIAN, IN COOK COUNTY, ILLINOIS.

SUB-PARCEL 4:

ALL OF THE EAST-WEST 18 FOOT WIDE VACATED ALLEY LYING SOUTH OF THE SOUTH LINE OF LOTS 10 AND THE WEST 26 FEET OF LOT 11, LYING NORTH OF THE NORTH LINE OF LOT 4 AND THE WEST 26 FEET OF LOT 3, LYING WEST OF A LINE EXTENDING NORTH FROM THE NORTHEAST CORNER OF THE WEST 26 FEET OF SAID LOT 3 TO THE SOUTHEAST CORNER OF THE WEST 26 FEET OF SAID LOT 11 AND LYING EAST OF THE NORTHERLY EXTENSION OF THE WEST LINE OF THE WEST 18 FEET OF LOT 4, ALL IN JOHNSTON, ROBERTS AND STORR'S ADDITION TO CHICAGO IN SECTION 4, TOWNSHIP 39 NORTH, RANGE 14, EAST OF THE THIRD PRINCIPAL MERIDIAN, IN COOK COUNTY, ILLINOIS;

(CONTINUED)