

UNOFFICIAL COPY



WARRANTY DEED

THE GRANTORS DAVID KHUU and LIAN DI RUAN, husband and wife, of the City of Chicago, County of Cook, State of Illinois, for and in consideration of Ten and No/100 Dollars, in hand paid CONVEY and WARRANT to:

Doc#: 0825533132 Fee: \$38.00
Eugene "Gene" Moore RHSP Fee:\$10.00
Cook County Recorder of Deeds
Date: 09/11/2008 12:59 PM Pg: 1 of 2

BAI RUN LI and YING MING LI

Husband and wife, of Chicago, Illinois, not in Tenancy in Common, not in Joint Tenancy, but in TENANCY BY THE ENTIRETY, all interests in the following described real estate situated in the County of Cook, in the State of Illinois, to wit:

SEE ATTACHED LEGAL DESCRIPTION

P.I.N. 17-21-436-003

COMMONLY KNOWN AS 1828 SOUTH WENTWORTH, UNIT 4-D, P-21, CHICAGO, IL 60616

hereby releasing and waiving all rights under and by virtue of the Homestead Exemption Laws of the State of Illinois.

Dated this 2nd day of September, 2008

Signature of David Khuu
DAVID KHUU


Signature of Lian Di Ruan
LIAN DI RUAN

STATE OF ILLINOIS)

COUNTY OF COOK)

I, the undersigned, a Notary Public in and for said County, in the State of Illinois, DO HEREBY CERTIFY THAT DAVID KHUU and LIAN DI RUAN, husband and wife, are personally known to me to be the same persons whose names are described to the foregoing instrument, appeared before me this day in person, and acknowledged that they signed, sealed and delivered the said instrument as their free and voluntary act, for the uses and purposes therein set forth, including the release and waiver of the right of Homestead.

Given under my hand and official seal, this 2nd day of September, 2008.



Signature of Philip Chow
NOTARY PUBLIC

Prepared by & Mail to: Philip Chow, 2323 S. Wentworth, Chicago, IL 60616

Send subsequent tax bill to: Bai Run Li, 1828 S. Wentworth, Unit 4-D, Chicago, IL 60616

BOX 334 CTI

Handwritten initials/signature

Vertical handwritten text on the left margin: CTI, KA 449118, 192, 2045, 28

UNOFFICIAL COPY

STREET ADDRESS: 1828 SOUTH WENTWORTH AVENUE
CITY: CHICAGO **COUNTY:** COOK
TAX NUMBER: 17-21-436-003-0000

UNIT 4D

LEGAL DESCRIPTION:**PARCEL 1:**


UNIT 4D IN THE 1828 SOUTH WENTWORTH CONDOMINIUM AS DELINEATED ON A SURVEY OF THE FOLLOWING DESCRIBED REAL ESTATE: LOT 1 IN SANTE FE GARDEN PHASE V, BEING A RESUBDIVISION OF LOTS OR PARTS THEREOF IN BLOCKS 20 AND 21 IN CANAL TRUSTEES' NEW SUBDIVISION AND OF LOTS OR PARTS THEREOF IN THE RESUBDIVISION OF BLOCK 20 IN CANAL TRUSTEES' NEW SUBDIVISION AFORESAID AND VACATED STREETS AND ALLEYS LYING WITHIN AND ADJOINING SAID BLOCKS, ALL IN SECTION 21, TOWNSHIP 39 NORTH, RANGE 14 EAST OF THE THIRD PRINCIPAL MERIDIAN; WHICH SURVEY IS ATTACHED AS EXHIBIT 'A' TO THE DECLARATION OF CONDOMINIUM RECORDED AS DOCUMENT NUMBER 0811922046 TOGETHER WITH ITS UNDIVIDED PERCENTAGE INTEREST IN THE COMMON ELEMENTS, ALL IN COOK COUNTY, ILLINOIS.

PARCEL 2:

UNIT P-21 IN THE SANTE FE GARDEN PHASE V PARKING CONDOMINIUM AS DELINEATED ON A SURVEY OF THE FOLLOWING DESCRIBED REAL ESTATE: LOTS 2, 13, 14, 25, 36 AND 39 IN SANTE FE GARDEN PHASE V BEING A RESUBDIVISION OF LOTS OR PARTS THEREOF IN BLOCKS 20 AND 21 IN CANAL TRUSTEES' NEW SUBDIVISION AND OF LOTS OR PARTS THEREOF IN THE RESUBDIVISION OF BLOCK 20 IN CANAL TRUSTEES' NEW SUBDIVISION AFORESAID AND VACATED STREETS AND ALLEYS LYING WITHIN AND ADJOINING SAID BLOCKS, ALL IN SECTION 21, TOWNSHIP 39 NORTH, RANGE 14 EAST OF THE THIRD PRINCIPAL MERIDIAN; WHICH SURVEY IS ATTACHED AS EXHIBIT "A" TO THE DECLARATION OF CONDOMINIUM RECORDED AS DOCUMENT NUMBER 0705115147 AND FIRST AMENDMENT RECORDED AS DOCUMENT NUMBER 0811922045, TOGETHER WITH ITS UNDIVIDED PERCENTAGE INTEREST IN THE COMMON ELEMENTS, ALL IN COOK COUNTY, ILLINOIS.


PARCEL 3:

NON-EXCLUSIVE EASEMENTS FOR THE BENEFIT OF PARCELS 1 AND 2 OVER, UPON AND ACROSS PARTS OF LOTS 2, 13, 14, 25, 36 AND 39 IN SANTE FE GARDEN PHASE V AS SHOWN ON PLAT OF SAID SANTE FE GARDEN PHASE V, RECORDED AS DOCUMENT 0609770074 AND AS CREATED BY AND GRANTED IN DECLARATION OF EASEMENT RECORDED OCTOBER 30, 2006 AS DOCUMENT NUMBER 0630331057 AS AMENDED BY FIRST AMENDMENT RECORDED NOVEMBER 13, 2006 AS DOCUMENT NUMBER 0631739043.




0000051857

REAL ESTATE TRANSFER TAX
0008500
FP 103034



0000002337

REAL ESTATE TRANSFER TAX
0178500
FP 103033



0000051769

REAL ESTATE TRANSFER TAX
0017000
FP 103032