

UNOFFICIAL COPY



PAWP51\DOCS\NORMMECH\3914.1060\BWC2985.DOC

Doc#: 0826331061 Fee: \$38.00
Eugene "Gene" Moore
Cook County Recorder of Deeds
Date: 09/19/2008 11:41 AM Pg: 1 of 2

FINAL RELEASE OF PUBLIC LIEN CLAIM & BOND CLAIM

TO: Skender Construction Company
10101 Roberts Road
Palos Hills, IL 60465

City of Chicago Department of Housing
c/o John Markowski - Commissioner
33 N. LaSalle Street, 2nd Fl. --
Chicago, IL 60602

Senior Lifestyle Corporation
8000 Evergreen Ridge Dr
Cincinnati, OH 45215-5750


Safeco Insurance Company of America
Safeco Plaza
4333 Broadway Plaza Avenue NE
Seattle, WA 98185-001



Doc#: 0800815093 Fee: \$26.00
Eugene "Gene" Moore RHSP Fee: \$10.00
Cook County Recorder of Deeds
Date: 01/08/2008 01:36 PM Pg: 1 of 2


The undersigned, Norman Mechanical, Inc., for and in consideration of \$80,535.92 and other good and valuable consideration, the receipt and sufficiency of which is hereby acknowledged, does hereby waive and release its claim for lien on the money, bonds or warrants due or to become due to Skender Construction, under its contract with City of Chicago Department of Housing for the construction project known as the general construction at the Condominiums of Autumn Green at Midway Village, 6710-6810 S. Keating, Chicago, Illinois 60638, (hereinafter the "Projects"). **FULL RELEASE OF LIEN CLAIM FILED FEBRUARY 18, 2007 AS**


DOCUMENT #0704731032

Norman Mechanical

By its President

DOCUMENT IS BEING RE-RECORDED
TO CORRECT LEGAL DESCRIPTION AND
PIN NUMBERS

Given under my hand and seal
this 28th day of August, 2007.


Notary Public



Prepared By and mailed to:
3850 Industrial Avenue
Rolling Meadows, IL 60008



Near North National Title
222 N. LaSalle
Chicago, IL 60601

C7040040 - NNNT-29.6

UNOFFICIAL COPY

Owner: SL Midway, LLC, an Illinois Limited Liability Company
111 E. Wacker Drive, Suite 2400
Chicago, IL 60601

Legal Description:

COM @ NW COR SW 1 QUARTER SEC 22 TH S 89 DEG 42 FT. 40 IN. E 120 FT. TH S O DEG 17 FT. 20 IN. W 58 FT. TO POB TH N 63 DEG 43 FT. 20 IN. E 33.54 FT. TH S 89 DEG 42 FT. 40 IN. E 482 FT. TH N 81 DEG 39 FT. 49 IN. E 66.75 FT. TH S 89 DEG 42 FT. 40 IN. E 560.77 FT. TH SWLY IN A CURVED LN CONVEX E RAD EQUALS 2750 FT. ARC DEIST 300.9 FT. CORD 300.76 FT. AND BEARS S 10 DEG 50 FT. 23 IN. W TH S 13 DEG 58 FT. 28 IN. W TANG TO S CURVE 58.34 FT. TH SWLY SD CURVED LN CONVEX & SE RAD EQUALS 625 FT. CHORD 640.85 FT. & BEARS S 41 DEG 49 FT. 1 IN. W ARC DEIST 672.88 FT. TH S 78 DEG 32 FT. 42 IN. W 170.50 FT. TH S 84 DEG 25 FT. W 266.43 FT. TANG WITH SD CURVED LN TH SWLY SE CURVED LN CONVEX S RAD EQUALS 570 FT. CHORD 77.52 FT. BEARS S 87 DEG 44 FT. W ARC DIST 77.56 FT. TH N 55.80 FT. TH W 53.55 FT. TO ELY LN CICERO AVE TH N 1 DEG 22 FT. 01 IN. W 33.17 FT. TH N 05 DEG 36 FT. 25 IN. W 463.55 FT. TO POB NW 1 QUARTER SW 1 QUARTER.

PIN # 19-22-300-011-0001
19-22-300-009

F:\WP51\DOCS\NORMECH\3914.1060\BV C1657.DOC

County of Cook County Clerk's Office