

UNOFFICIAL COPY



Recording Requested By:
WASHINGTON MUTUAL BANK, FA

Doc#: 0828415031 Fee: \$38.00
Eugene "Gene" Moore RHSP Fee: \$10.00
Cook County Recorder of Deeds
Date: 10/10/2008 10:18 AM Pg: 1 of 2

When Recorded Return To:

Washington Mutual
PO BOX 45179
JACKSONVILLE, FL 32232-5179



SATISFACTION

WASHINGTON MUTUAL - CLIENT 908 #:0072048044 "NEWMAN" Lender ID:F26/220/1688356811 Cook, Illinois PIF: 07/28/2008

FOR THE PROTECTION OF THE OWNER, THIS RELEASE SHALL BE FILED WITH THE RECORDER OR THE REGISTRAR OF TITLES IN WHOSE OFFICE THE MORTGAGE OR DEED OF TRUST WAS FILED.

KNOW ALL MEN BY THESE PRESENTS that WASHINGTON MUTUAL BANK, FA holder of a certain mortgage, made and executed by ROBERT NEWMAN AND MARGARET L NEWMAN, HUSBAND AND WIFE, originally to WASHINGTON MUTUAL BANK, FA, in the County of Cook, and the State of Illinois, Dated: 04/18/2003 Recorded: 04/24/2003 in Book/Reel/Liber: N/A Page/Folio: N/A as Instrument No.: 0311411222, does hereby acknowledge that it has received full payment and satisfaction of the same, and in consideration thereof, does hereby cancel and discharge said mortgage.


Legal: See Exhibit "A" Attached Hereto And By This Reference Made A Part Hereof

Assessor's/Tax ID No. 29-31-410-012

Property Address: 1832 SYCAMORE RD, HOMEWOOD, IL 60430

IN WITNESS WHEREOF, the undersigned, by the officer duly authorized, has duly executed the foregoing instrument.

WASHINGTON MUTUAL BANK, FA
On October 8th, 2008


By: 
Jocelyn Tate, Lien Release Assistant Secretary


STATE OF Florida
COUNTY OF Duval

The foregoing instrument was acknowledged before me this 8th day of October, 2008 by Jocelyn Tate as Lien Release Assistant Secretary for WASHINGTON MUTUAL BANK, FA.

Personally Known Or Produced Identification _____ Type of Identification Produced.

WITNESS my hand and official seal,


Notary Expires: / /



(This area for notarial seal)

Prepared By: Cindy Keller, WASHINGTON MUTUAL BANK, FA, PO BOX 45179, JACKSONVILLE, FL 32232-5179 1-866-926-8937

Handwritten initials/signature

UNOFFICIAL COPY

EXHIBIT "A"

LEGAL DESCRIPTION

The land referred to in this policy is described as follows:

THE FOLLOWING DESCRIBED REAL ESTATE SITUATED IN THE COUNTY OF COOK, IN THE STATE OF ILLINOIS, TO WIT: LOT TWENTY-SIX IN MUELLER'S SUBDIVISION OF A TRACT OF LAND BOUNDED AS FOLLOWS: BEGINNING AT A POINT IN THE SOUTH LINE OF THE OLD THORNTON ROAD (NOW CALLED MAIN STREET IN THE VILLAGE OF HOMEWOOD) WHICH POINT IS 330.77 FEET EAST OF THE WEST LINE AND 1482.81 FEET NORTH OF THE SOUTH LINE OF THE SOUTHEAST QUARTER (1/4) OF SECTION 31, TOWNSHIP 16 NORTH, RANGE 14, EAST OF THE THIRD PRINCIPAL MERIDIAN, THENCE RUNNING EAST ALONG THE SOUTH LINE OF SAID ROAD FOR A DISTANCE OF 182.4 FEET, THENCE RUNNING SOUTH PARALLEL TO THE WEST LINE OF SOUTHEAST QUARTER (1/4) FOR A DISTANCE OF 362.12 FEET; THENCE RUNNING EAST FOR A DISTANCE OF 813.00 FEET TO A POINT IN THE EAST LINE OF THE WEST HALF (1/2) OF THE SOUTHEAST QUARTER (1/4) WHICH POINT IS 1117.18 FEET NORTH OF THE SOUTHEAST CORNER THEREOF THENCE RUNNING SOUTH ALONG SAID EAST LINE FOR A DISTANCE OF 660 FEET; THENCE RUNNING WEST ALONG A LINE WHICH IS PARALLEL TO THE SOUTH LINE OF SECTION 31 AFORESAID FOR A DISTANCE OF 296.4 FEET THENCE RUNNING NORTH 1025.43 FEET TO THE PLACE OF BEGINNING, ALL IN COOK COUNTY ILLINOIS. TAX ID NO. 29-31-410-012.

2025 Cook County Clerk's Office