

UNOFFICIAL COPY



Doc#: 0829855061 Fee: \$35.00
Eugene "Gene" Moore RHSP Fee:\$10.00
Cook County Recorder of Deeds
Date: 10/24/2008 01:56 PM Pg: 1 of 9

MECHANIC'S LIEN

STATE OF OHIO)
) SS.
COUNTY OF HAMILTON)

The claimant, Sherwin Williams Company, 16W485 Frontage Road, Suite 110, Burr Ridge, IL 60527, hereby files notice and claim for lien against HRW Hotel Partners, LLC, c/o The Harp Group, Inc., Two Mid-America Plaza, Suite 604, Oakbrook Terrace, Illinois 60181, Owner, (hereinafter referred to as "owners"), and states:

That on or about March 12, 2008, the owners owned the described land, known as Hyatt Regency Woodfield, 1800 Golf Road, Schaumburg, Cook County, Illinois, a copy of which legal description is attached hereto as follows and in attached Exhibit "A".


That on or about March 12, 2008, Commercial Painting & Decorating, 917 Aec Drive, Wooddale, Illinois 60191, made a contract with the claimant to furnish the following materials, which include but are not limited to wallcovering and related materials, hereinafter "the materials", which were incorporated for the improvement of the above described property, and that on June 27, 2008, the claimant completed the contract there under by delivering the materials to Commercial Painting & Decorating, 917 Aec Drive, Wooddale, Illinois 60191, Subcontractor to Midway Enterprises, 21060 Rand Road, Lake Zurich, Illinois 60047, General Contractor to the Owner, and the value of the materials is Thirty Two Thousand Two Hundred Forty Nine Dollars and Thirty-six Cents (\$32,249.36).

That said Commercial Painting & Decorating is entitled to \$5,156.09 in credits, and there is now due, unpaid, and owing to the claimant, after allowing all just credits, the sum of Twenty Seven Thousand Ninety Three Dollars and Twenty-seven Cents (\$27,093.27) with interest, for which the claimant claims a lien on said land and improvements and on the moneys or other considerations due or to become due to the contractor from the owners.

UNOFFICIAL COPY

Property of Cook County Clerk's Office

SHERWIN WILLIAMS COMPANY


By: 
Michael B. Bach, Its Authorized Agent

STATE OF OHIO)
) SS.
COUNTY OF HAMILTON)

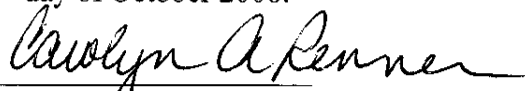
VERIFICATION

Michael B. Bach, being first duly sworn on oath, states that he is an authorized agent for Sherwin Williams Company, and that he has read the foregoing Mechanic's Lien and has knowledge of the matters set forth therein and that the same are true and correct.


SHERWIN WILLIAMS COMPANY

By: 
Michael B. Bach, Its Authorized Agent
11256 Cornell Park Drive, Suite 500
P. O. Box 429321
Cincinnati, Ohio 45242
(513) 489-7522 215-5246

Subscribed and sworn to before me this 23rd day of October 2008.


Notary Public

MAIL TO :
This instrument was prepared by:
Michael B. Bach
DeHaan & Bach Co., L.P.A.
11256 Cornell Park Drive, Suite 500
Cincinnati, Ohio 45242



CAROLYN A. RENNER
Notary Public, State of Ohio
My Commission Expires
May 22, 2012

UNOFFICIAL COPY

EXHIBIT A

LEGAL DESCRIPTION

PARCEL 1:

THAT PART OF THE SOUTH EAST 1/4 OF SECTION 12, TOWNSHIP 41 NORTH, RANGE 10, EAST OF THE THIRD PRINCIPAL MERIDIAN, LYING NORTHERLY OF THE NORTHERLY LINE OF GOLF ROAD, AS WIDENED AS SHOWN ON DOCUMENT 20885775, DESCRIBED AS FOLLOWS:

BEGINNING AT THE INTERSECTION OF THE NORTHERLY LINE OF GOLF ROAD, AFORESAID, AND A LINE 68.43 FEET EAST (AS MEASURED ALONG THE SOUTH LINE THEREOF) OF THE WEST LINE OF THE EAST 1/2 OF THE SOUTH EAST 1/4 OF THE SOUTH EAST 1/4 OF SAID SECTION 12; THENCE WESTERLY ALONG THE NORTHERLY LINE OF GOLF ROAD, 68.43 FEET TO AN ANGLE POINT IN SAID ROAD; THENCE CONTINUE WESTERLY, ALONG THE NORTHERLY LINE THEREOF, 510.23 FEET TO ITS INTERSECTION, WITH A LINE DRAWN AT RIGHT ANGLES TO THE SOUTH LINE OF THE SAID SOUTH EAST 1/4, THROUGH A POINT 508.96 FEET WEST (AS MEASURED ALONG THE SOUTH LINE THEREOF) OF THE WEST LINE OF THE EAST 1/2 OF THE SOUTH EAST 1/4 OF THE SOUTH EAST 1/4 OF SECTION 12, AFORESAID; THENCE NORTHERLY ALONG THE LAST RIGHT ANGLE LINE, HEREIN DESCRIBED, 1240.38 FEET TO ITS INTERSECTION WITH THE NORTH LINE OF THE SOUTH 1364.64 FEET OF THE SOUTH EAST 1/4 OF SECTION 12, AFORESAID; THENCE EASTERLY ALONG THE SAID LINE, 587.42 FEET TO ITS INTERSECTION, WITH THE HEREINBEFORE MENTIONED LINE, 68.43 FEET EAST OF THE WEST LINE OF THE EAST 1/2 OF THE SOUTH EAST 1/4 OF THE SOUTH EAST 1/4 OF SECTION 12; THENCE SOUTHERLY, ALONG THE SAID LINE, 1224.67 FEET TO THE POINT OF BEGINNING, IN COOK COUNTY, ILLINOIS.

EXCEPTING FROM THE FOREGOING, THE FOLLOWING DESCRIBED PORTION THEREOF DEDICATED FOR ROADWAY AND LIKE PURPOSES PURSUANT TO PLAT OF DEDICATION RECORDED IN THE OFFICE OF THE RECORDER OF DEEDS, COOK COUNTY, ILLINOIS, AS DOCUMENT NO. 25489772, TO WIT:

BEGINNING AT THE INTERSECTION OF THE NORTH LINE OF THE SOUTH 291.0 FEET OF THE SOUTH EAST 1/4, AFORESAID, AND A LINE 68.43 FEET EAST (AS MEASURED ALONG THE SOUTH LINE THEREOF) OF THE WEST LINE OF THE EAST 1/2 OF THE SOUTH EAST 1/4 OF THE SOUTH EAST 1/4 OF SAID SECTION 12; THENCE NORTHERLY ALONG THE LAST DESCRIBED LINE TO THE NORTH LINE OF THE SOUTH 357.00 FEET OF THE SOUTH EAST 1/4, AFORESAID; THENCE WESTERLY ALONG SAID LINE TO ITS INTERSECTION WITH A LINE DRAWN AT RIGHT ANGLES TO THE SOUTH LINE OF SAID SOUTH EAST 1/4 THROUGH A POINT 248.33 FEET WEST (AS MEASURED ALONG THE SOUTH LINE THEREOF) OF THE WEST LINE OF THE EAST 1/2 OF THE SOUTH EAST 1/4 OF THE SOUTH EAST 1/4 OF SECTION 12, AFORESAID; THENCE SOUTHERLY ALONG THE LAST RIGHT ANGLE LINE HEREIN

UNOFFICIAL COPY

DESCRIBED 224.70 FEET TO THE AFOREMENTIONED NORTH LINE OF GOLF ROAD; THENCE EASTERLY ALONG SAID NORTH LINE OF GOLF ROAD TO ITS INTERSECTION WITH A LINE DRAWN AT RIGHT ANGLES TO THE SOUTH LINE OF SAID SOUTH EAST 1/4 THROUGH A POINT 148.33 FEET WEST (AS MEASURED ALONG THE SOUTH LINE THEREOF) OF THE WEST LINE OF THE EAST 1/2 OF THE SOUTH EAST 1/4 OF THE SOUTH EAST 1/4 OF SAID SECTION 12; THENCE NORTHERLY ALONG THE LAST RIGHT ANGLE LINE HEREIN DESCRIBED 155.61 FEET TO THE NORTH LINE OF THE SOUTH 291 FEET, AFORESAID; THENCE EASTERLY ALONG SAID LINE TO THE POINT OF BEGINNING; IN COOK COUNTY, ILLINOIS.

PARCEL 2:

EASEMENT APPURTENANT TO AND FOR THE BENEFIT OF PARCEL 1 AS CREATED BY RECIPROCAL GRANT OF ROADWAY EASEMENTS RECORDED NOVEMBER 25, 1981 IN THE OFFICE OF THE RECORDER OF DEEDS, COOK COUNTY, ILLINOIS AS DOCUMENT NO. 26070571, AND RE-RECORDED NOVEMBER 30, 1981 AS DOCUMENT NO. 26072946 IN, ON, OVER AND ACROSS THE FOLLOWING DESCRIBED PROPERTY:

EASEMENT PARCEL "E":

AN EASEMENT, 24.00 FEET IN WIDTH, IN THE SOUTH EAST 1/4 OF SECTION 12, TOWNSHIP 41 NORTH, RANGE 10, EAST OF THE THIRD PRINCIPAL MERIDIAN, OF WHICH THE CENTER LINE IS DESCRIBED AS FOLLOWS:

COMMENCING AT THE SOUTHWEST CORNER OF THE EAST 1/2 OF THE SOUTH EAST 1/4 OF THE SOUTH EAST 1/4 OF SAID SECTION 12; THENCE NORTH 90 DEGREES, 00 MINUTES, 00 SECONDS EAST ALONG THE SOUTH LINE OF SAID SECTION 12, A DISTANCE OF 80.43 FEET; THENCE NORTH 00 DEGREES, 25 MINUTES, 17 SECONDS EAST ALONG A LINE 80.43 FEET EAST (AS MEASURED AFORESAID) OF AND PARALLEL WITH THE WEST LINE OF THE EAST 1/2 OF THE SOUTH EAST 1/4 OF THE SOUTH EAST 1/4 OF SAID SECTION 12, A DISTANCE OF 357.01 FEET TO A POINT ON THE NORTH LINE OF THE SOUTH 357.00 FEET OF THE SOUTH EAST 1/4 OF SAID SECTION 12 (ALSO BEING THE NORTH RIGHT OF WAY LINE OF THE PUBLIC ROADWAY KNOWN AS HARTLEY ROAD) FOR ITS POINT OF BEGINNING; THENCE CONTINUING NORTH 00 DEGREES, 25 MINUTES, 17 SECONDS EAST, A DISTANCE OF 720.29 FEET TO A POINT ON THE NORTH LINE OF THE SOUTH 1077.27 FEET OF THE SOUTH EAST 1/4 OF SAID SECTION 12, 581.58 FEET WEST (AS MEASURED AT RIGHT ANGLES) OF THE EAST LINE OF SAID SECTION 12 FOR ITS POINT OF TERMINATION, ALL IN COOK COUNTY, ILLINOIS.

EASEMENT PARCEL "G":

AN EASEMENT, 24 FEET IN WIDTH, IN THE SOUTHEAST 1/4 OF SECTION 12, TOWNSHIP 41 NORTH, RANGE 10, EAST OF THE THIRD PRINCIPAL MERIDIAN, OF WHICH THE CENTERLINE IS DESCRIBED AS FOLLOWS:

UNOFFICIAL COPY

COMMENCING AT THE SOUTHWEST CORNER OF THE EAST 1/2 OF THE SOUTH EAST 1/4 OF THE SOUTH EAST 1/4 OF SAID SECTION 12; THENCE NORTH 90 DEGREES, 00 MINUTES, 00 SECONDS EAST ALONG THE SOUTH LINE OF SAID SECTION 12, A DISTANCE OF 80.43 FEET; THENCE NORTH 00 DEGREES, 25 MINUTES, 17 SECONDS EAST ALONG A LINE 80.43 FEET EAST (AS MEASURED AFORESAID) OF AND PARALLEL WITH THE WEST LINE OF THE EAST 1/2 OF THE SOUTH EAST 1/4 OF THE SOUTH EAST 1/4 OF SAID SECTION 12, A DISTANCE OF 1077.30 FEET TO A POINT ON THE NORTH LINE OF THE SOUTH 1077.27 FEET OF THE SOUTH EAST 1/4 OF SAID SECTION 12 FOR ITS POINT OF BEGINNING; THENCE CONTINUING NORTH 00 DEGREES, 25 MINUTES, 17 SECONDS EAST, A DISTANCE OF 163.22 FEET TO A POINT ON A LINE 1240.49 FEET NORTH (AS MEASURED AT RIGHT ANGLES) OF AND PARALLEL WITH THE SOUTH LINE OF SAID SECTION 12 FOR ITS POINT OF TERMINATION, SAID POINT OF TERMINATION ALSO BEING 581.41 FEET WEST (AS MEASURED AT RIGHT ANGLES) OF THE EAST LINE OF SAID SECTION 12, ALL IN COOK COUNTY, ILLINOIS.

PARCEL 3:

EASEMENT APPURTENANT TO AND FOR THE BENEFIT OF PARCEL 1 AS CREATED BY GRANT OF EASEMENTS FOR SANITARY SEWER AND WATER MAIN, RECORDED NOVEMBER 25, 1981 IN THE OFFICE OF THE RECORDER OF DEEDS, COOK COUNTY, ILLINOIS, AS DOCUMENT NO. 26070772, AND RE-RECORDED NOVEMBER 30, 1981 AS DOCUMENT NO. 26072947 IN, ON, OVER AND ACROSS THE FOLLOWING DESCRIBED PROPERTY:

EASEMENT PARCEL "D":

AN EASEMENT, 10.00 FEET IN WIDTH, IN THE SOUTH EAST 1/4 OF SECTION 12, TOWNSHIP 41 NORTH, RANGE 10, EAST OF THE THIRD PRINCIPAL MERIDIAN, OF WHICH THE CENTER LINE IS DESCRIBED AS FOLLOWS:

COMMENCING AT THE SOUTHWEST CORNER OF THE EAST 1/2 OF THE SOUTH EAST 1/4 OF THE SOUTH EAST 1/4 OF SAID SECTION 12; THENCE NORTH 90 DEGREES, 00 MINUTES, 00 SECONDS EAST ALONG THE SOUTH LINE OF SAID SECTION 12, A DISTANCE OF 121.16 FEET; THENCE NORTH 00 DEGREES, 00 MINUTES, 00 SECONDS EAST, A DISTANCE OF 140.00 FEET TO A POINT ON THE SOUTH LINE OF THE NORTH 937.27 FEET OF THE SOUTH 1077.27 FEET OF THE SOUTH EAST 1/4 OF SAID SECTION 12 (ALSO BEING THE NORTH LINE OF GOLF ROAD AS WIDENED PER DOCUMENT NO. 20885775) FOR ITS POINT OF BEGINNING; THENCE CONTINUING NORTH 00 DEGREES, 00 MINUTES, 00 SECONDS EAST, A DISTANCE OF 151.00 FEET TO A POINT ON THE NORTH LINE OF THE SOUTH 291.00 FEET OF THE SOUTH EAST 1/4 OF SECTION 12 (ALSO BEING THE SOUTH RIGHT OF WAY LINE OF THE PUBLIC ROADWAY KNOWN AS HARTLEY ROAD) 543.78 FEET WEST (AS MEASURED AT RIGHT ANGLES) OF THE EAST LINE OF SAID SECTION 12

UNOFFICIAL COPY

FOR ITS POINT OF TERMINATION, ALL IN COOK COUNTY, ILLINOIS.

EASEMENT PARCEL "I"

AN EASEMENT, 10.00 FEET IN WIDTH, IN THE SOUTH EAST 1/4 OF SECTION 12, TOWNSHIP 41 NORTH, RANGE 10, EAST OF THE THIRD PRINCIPAL MERIDIAN, OF WHICH THE CENTER LINE IS DESCRIBED AS FOLLOWS:

COMMENCING ON THE SOUTH LINE OF SAID SECTION 12 (SAID SOUTH LINE HAVING A BEARING OF SOUTH 90 DEGREES, 00 MINUTES, 00 SECONDS WEST) 144.59 FEET WEST (AS MEASURED ALONG THE SOUTH LINE OF SAID SECTION 12) OF THE SOUTHEAST CORNER OF SAID SECTION 12; THENCE NORTH 09 DEGREES, 30 MINUTES, 38 SECONDS EAST, A DISTANCE OF 361.97 FEET TO THE POINT ON THE NORTH LINE OF THE SOUTH 357.00 FEET OF THE SOUTH EAST 1/4 OF SAID SECTION 12 (AS SO BEING THE NORTH RIGHT OF WAY LINE OF THE PUBLIC ROADWAY KNOWN AS HARTLEY ROAD) FOR ITS POINT OF BEGINNING; THENCE CONTINUING NORTH 09 DEGREES, 30 MINUTES, 38 SECONDS EAST, A DISTANCE OF 159.80 FEET; THENCE SOUTH 89 DEGREES, 43 MINUTES, 52 SECONDS EAST, A DISTANCE OF 9.96 FEET TO ITS POINT OF TERMINATION ON THE WESTERLY LINE OF THE PERMANENT EASEMENT TO THE METROPOLITAN SANITARY DISTRICT OF GREATER CHICAGO AS PER DOCUMENT NO. 21391850, SAID POINT OF TERMINATION BEING 514.56 FEET NORTH (AS MEASURED AT RIGHT ANGLES) OF THE SOUTH LINE OF SAID SECTION 12 AND 51.69 FEET WEST (AS MEASURED AT RIGHT ANGLES) OF THE EAST LINE OF SAID SECTION 12, ALL IN COOK COUNTY, ILLINOIS.

PARCEL 4:

AN EASEMENT APPURTENANT TO AND FOR THE BENEFIT OF PARCEL 1 AS CREATED BY RECIPROCAL GRANT OF EASEMENTS FOR STORM SEWER AND WATER DETENTION RECORDED NOVEMBER 25, 1981 IN THE OFFICE OF THE RECORDER OF DEEDS, COOK COUNTY, ILLINOIS AS DOCUMENT NO. 26070573, AND RE-RECORDED NOVEMBER 30, 1981 AS DOCUMENT 26072948 IN, ON, OVER AND ACROSS THE FOLLOWING DESCRIBED PROPERTY:

EASEMENT PARCEL "A":

AN EASEMENT, 10.00 FEET IN WIDTH, IN THE SOUTH EAST 1/4 OF SECTION 12, TOWNSHIP 41 NORTH, RANGE 10, EAST OF THE THIRD PRINCIPAL MERIDIAN, OF WHICH THE CENTER LINE IS DESCRIBED AS FOLLOWS:

COMMENCING AT A POINT ON THE SOUTH LINE OF SAID SECTION 12 (SAID SOUTH LINE HAVING A BEARING OF SOUTH 90 DEGREES, 00 MINUTES, 00 SECONDS WEST) 323.30 FEET WEST (AS MEASURED ALONG SAID SOUTH LINE) OF THE SOUTHEAST CORNER OF SAID SECTION 12; THENCE NORTH 00 DEGREES, 00 MINUTES, 00 SECONDS EAST, A DISTANCE OF 251.63 FEET TO THE POINT OF

UNOFFICIAL COPY

BEGINNING; THENCE CONTINUING NORTH 00 DEGREES, 00 MINUTES 00 SECONDS EAST, A DISTANCE OF 39.37 FEET TO A POINT ON THE NORTH LINE OF THE SOUTH 291.00 FEET OF THE SOUTH EAST 1/4 OF SAID SECTION 12 (ALSO BEING THE SOUTH RIGHT OF WAY LINE OF THE PUBLIC ROADWAY KNOWN AS HARTLEY ROAD) 325.14 FEET WEST (AS MEASURED AT RIGHT ANGLES) OF THE EAST LINE OF SAID SECTION 12 FOR ITS POINT OF TERMINATION, ALL IN COOK COUNTY, ILLINOIS.

EASEMENT PARCEL "B":

AN EASEMENT, 10.00 FEET IN WIDTH, IN THE SOUTH EAST 1/4 OF SECTION 12, TOWNSHIP 41 NORTH, RANGE 10, EAST OF THE THIRD PRINCIPAL MERIDIAN, OF WHICH THE CENTER LINE IS DESCRIBED AS FOLLOWS:

COMMENCING AT THE SOUTHWEST CORNER OF THE EAST 1/2 OF THE SOUTH EAST 1/4 OF THE SOUTH EAST 1/4 OF SAID SECTION 12; THENCE NORTH 90 DEGREES, 00 MINUTES, 00 SECONDS EAST ALONG THE SOUTH LINE OF SAID SECTION 12, A DISTANCE OF 68.43 FEET; THENCE NORTH 00 DEGREES, 25 MINUTES, 17 SECONDS EAST ALONG A LINE 68.43 FEET EAST (AS MEASURED AFORESAID) OF AND PARALLEL WITH THE WEST LINE OF THE EAST 1/2 OF THE SOUTH EAST 1/4 OF THE SOUTH EAST 1/4 OF SAID SECTION 12, A DISTANCE OF 699.40 FEET TO THE POINT OF BEGINNING; THENCE SOUTH 25 DEGREES, 22 MINUTES, 50 SECONDS EAST, A DISTANCE OF 74.48 FEET; THENCE NORTH 90 DEGREES, 00 MINUTES, 00 SECONDS EAST, A DISTANCE OF 229.30 FEET TO ITS POINT OF TERMINATION ON THE WEST LINE OF EASEMENT PARCEL "C" (HEREINAFTER DESCRIBED), SAID POINT OF TERMINATION BEING 632.09 FEET NORTH (AS MEASURED AT RIGHT ANGLES) OF THE SOUTH LINE OF SAID SECTION 12 AND 332.31 FEET WEST (AS MEASURED AT RIGHT ANGLES) OF THE EAST LINE OF SAID SECTION 12, ALL IN COOK COUNTY, ILLINOIS

EASEMENT PARCEL "C":

AN EASEMENT, 10.00 FEET IN WIDTH, IN THE SOUTH EAST 1/4 OF SECTION 12, TOWNSHIP 41 NORTH, RANGE 10, EAST OF THE THIRD PRINCIPAL MERIDIAN, OF WHICH THE CENTER LINE IS DESCRIBED AS FOLLOWS:

COMMENCING AT A POINT ON THE SOUTH LINE OF SAID SECTION 12 (SAID SOUTH LINE HAVING A BEARING OF SOUTH 90 DEGREES, 00 MINUTES, 00 SECONDS WEST) 323.30 FEET WEST (AS MEASURED ALONG THE SOUTH LINE OF SAID SECTION 12) OF THE SOUTHEAST CORNER OF SAID SECTION 12; THENCE NORTH 00 DEGREES, 00 MINUTES, 00 SECONDS EAST, A DISTANCE OF 357.00 FEET TO THE POINT ON THE NORTH LINE OF THE SOUTH 357.00 FEET OF THE SOUTH EAST 1/4 OF SAID SECTION 12 (ALSO BEING THE NORTH RIGHT OF WAY LINE OF THE PUBLIC ROADWAY KNOWN AS HARTLEY ROAD) FOR ITS POINT OF BEGINNING; THENCE CONTINUING NORTH 00 DEGREES, 00 MINUTES, 00 SECONDS EAST, A DISTANCE OF 720.27 FEET TO THE POINT ON THE NORTH LINE OF THE

UNOFFICIAL COPY

SOUTH 1077.27 FEET OF THE SOUTHEAST 1/4 OF SAID SECTION 12, 330.14 FEET WEST (AS MEASURED AT RIGHT ANGLES) OF THE EAST LINE OF SAID SECTION 12 FOR ITS POINT OF TERMINATION, ALL IN COOK COUNTY, ILLINOIS.

EASEMENT PARCEL "J":

AN EASEMENT, 10.00 FEET IN WIDTH, IN THE SOUTH EAST 1/4 OF SECTION 12, TOWNSHIP 41 NORTH, RANGE 10, EAST OF THE THIRD PRINCIPAL MERIDIAN, OF WHICH THE CENTER LINE IS DESCRIBED AS FOLLOWS:

COMMENCING ON THE SOUTH LINE OF SAID SECTION 12 (SAID SOUTH LINE HAVING A BEARING OF SOUTH 90 DEGREES, 00 MINUTES, 00 SECONDS WEST) 158.91 FEET WEST (AS MEASURED ALONG THE SOUTH LINE OF SAID SECTION 12) OF THE SOUTHEAST CORNER OF SAID SECTION 12; THENCE NORTH 00 DEGREES, 00 MINUTES, 00 SECONDS EAST, A DISTANCE OF 140.00 FEET TO A POINT ON THE SOUTH LINE OF THE NORTH 937.27 FEET OF THE SOUTH 1077.27 FEET OF THE SOUTH EAST 1/4 OF SAID SECTION 12 (ALSO BEING THE NORTH LINE OF GOLF ROAD AS WIDENED PER DOCUMENT NO. 20885775) FOR ITS POINT OF BEGINNING; THENCE CONTINUING NORTH 00 DEGREES, 00 MINUTES, 00 SECONDS EAST, A DISTANCE OF 35.00 FEET TO A POINT ON A LINE 175.00 FEET NORTH (AS MEASURED AT RIGHT ANGLES) OF AND PARALLEL WITH THE SOUTH LINE OF SAID SECTION 12 FOR ITS POINT OF TERMINATION, SAID POINT OF TERMINATION ALSO BEING 160.02 FEET WEST (AS MEASURED AT RIGHT ANGLES) OF THE EAST LINE OF SAID SECTION 12, ALL IN COOK COUNTY, ILLINOIS.

EASEMENT PARCEL "K":

AN EASEMENT IN THE SOUTH EAST 1/4 OF SECTION 12, TOWNSHIP 41 NORTH, RANGE 10, EAST OF THE THIRD PRINCIPAL MERIDIAN, BOUNDED AND DESCRIBED AS FOLLOWS:

COMMENCING AT A POINT ON THE SOUTH LINE OF SAID SECTION 12 (SAID SOUTH LINE HAVING A BEARING OF SOUTH 90 DEGREES, 00 MINUTES, 00 SECONDS WEST) 123.54 FEET WEST (AS MEASURED ALONG THE SOUTH LINE OF SAID SECTION 12) OF THE SOUTHEAST CORNER OF SAID SECTION 12; THENCE NORTH 06 DEGREES, 39 MINUTES, 12 SECONDS EAST, A DISTANCE OF 140.95 FEET TO A POINT ON THE SOUTH LINE OF THE NORTH 937.27 FEET OF THE SOUTH 1077.27 FEET OF THE SOUTH EAST 1/4 OF SAID SECTION 12 (ALSO BEING THE NORTH LINE OF GOLF ROAD AS WIDENED PER DOCUMENT NO. 20885775) AND THE POINT OF BEGINNING; THENCE SOUTH 90 DEGREES, 00 MINUTES, 00 SECONDS WEST ALONG THE LAST DESCRIBED LINE, A DISTANCE OF 429.73 FEET; THENCE NORTH 00 DEGREES, 00 MINUTES, 00 SECONDS EAST, A DISTANCE OF 136.00 FEET TO A POINT 276.00 FEET NORTH OF THE SOUTH LINE OF SAID SECTION 12; THENCE NORTH 90 DEGREES, 00 MINUTES, 00 SECONDS EAST ALONG A LINE 276.00 FEET NORTH OF AND PARALLEL WITH THE SOUTH LINE OF SAID SECTION 12, A DISTANCE OF 445.91 FEET; THENCE SOUTH 06 DEGREES, 39 MINUTES, 12

UNOFFICIAL COPY

SECONDS WEST, A DISTANCE OF 136.92 FEET TO THE POINT OF BEGINNING, ALL IN COOK COUNTY, ILLINOIS.

PARCEL 5:

LOT 3 IN THE WOODFIELD VILLAGE GREEN FIRST SUBDIVISION OF LOT 3 IN WOODFIELD VILLAGE GREEN WOODFIELD-76 SUBDIVISION, BEING A SUBDIVISION OF PART OF THE SOUTHWEST 1/4 AND THE SOUTHEAST 1/4 OF SECTION 12, TOWNSHIP 41 NORTH, RANGE 10, LYING EAST OF THE THIRD PRINCIPAL MERIDIAN, IN COOK COUNTY, ILLINOIS AND PART OF THE FRACTIONAL SOUTHWEST 1/4 OF SECTION 7, TOWNSHIP 41 NORTH, RANGE 11, LYING EAST OF THE THIRD PRINCIPAL MERIDIAN, ACCORDING TO THE PLAT THEREOF RECORDED SEPTEMBER 3, 1998 AS DOCUMENT 98789378, IN COOK COUNTY, ILLINOIS.

Address of Real Estate: 1800 East Golf Road, Schaumburg, Illinois 60173

Permanent Index Numbers: 07-12-400-010
07-12-400-011
07-12-402-016