

UNOFFICIAL COPY



THIS INSTRUMENT WAS PREPARED BY AND
AFTER RECORDING SHOULD BE RETURNED
TO:

Doc#: 0830234072 Fee: \$31.00
Eugene "Gene" Moore RHSP Fee:\$10.00
Cook County Recorder of Deeds
Date: 10/28/2008 02:12 PM Pg: 1 of 5

John S. Mrowiec
Conway & Mrowiec
20 South Clark Street
Suite 1000
Chicago, Illinois 60603
(312) 658-1100

FINAL SATISFACTION AND FINAL RELEASE OF ORIGINAL CONTRACTOR'S CLAIM FOR MECHANICS LIEN

STATE OF ILLINOIS)
) ss.
COUNTY OF COOK)

Pursuant to and in compliance with the Illinois statute relating to mechanics liens, and for good and valuable consideration, receipt whereof is hereby acknowledged, the undersigned, Leopardo Companies, Inc., an Illinois corporation ("Leopardo"), does hereby acknowledge final satisfaction and final release of Leopardo's Original Contractor's Claim for Mechanics Lien in the original principal amount of Thirty-Seven Thousand Three Hundred Seventy Dollars (\$37,370) recorded with the Cook County Recorder of Deeds on October 17, 2008 as Document No. 0829131037 against the interests of Sanders 2100, LLC, an Illinois limited liability company ("Owner"), and against the interest of any person claiming an interest in the Real Estate (as hereinafter described), by, through or under Owner;

See Legal Description attached to this Claim as Exhibit A.

The PIN Numbers of the Real Estate are 04-18-301-019 and 04-18-301-020

Address of the Property: 2100 Sanders Road, Northbrook, Illinois.

PIN Numbers 04-18-301-019 and 04-18-301-020

Address: 2100 Sanders Road, Northbrook, Illinois

UNOFFICIAL COPY

IN WITNESS WHEREOF, the undersigned has signed this instrument on October 21, 2008.

LEOPARDO COMPANIES, INC.

By: _____

John D. Ward, Jr.

Property of Cook County Clerk's Office

PIN Numbers 04-18-301-019 and 04-18-301-020

Address: 2100 Sanders Road, Northbrook, Illinois

UNOFFICIAL COPY**EXHIBIT A TO ORIGINAL CONTRACTOR'S FINAL SATISFACTION
AND FINAL RELEASE OF CLAIM OF MECHANICS LIEN - LEGAL DESCRIPTION**

PARCEL 1:

THAT PART OF LOTS 4 AND 5 IN COUNTY CLERK'S DIVISION IN SECTION 18, TOWNSHIP 42 NORTH, RANGE 12 EAST OF THE THIRD PRINCIPAL MERIDIAN DESCRIBED AS FOLLOWS: BEGINNING AT A POINT IN THE CENTER OF SANDERS ROAD 591.84 FEET SOUTHERLY (MEASURED ALONG THE CENTER LINE OF SANDERS ROAD) OF THE INTERSECTION OF SAID CENTER LINE WITH THE NORTH LINE OF LOT 4; THENCE WESTERLY AT RIGHT ANGLES TO THE CENTER LINE OF SANDERS ROAD 446.33 FEET TO THE SOUTHERLY CORNER OF LOT 6; THENCE SOUTH ON THE WEST SIDE OF LOT 5, 317.21 FEET, MORE OR LESS, TO A POINT 361.40 FEET NORTH OF THE SOUTHWEST CORNER OF LOT 5; THENCE EAST ON A LINE 361.40 FEET NORTH OF AND PARALLEL TO THE SOUTH LINE OF LOT 5, 264.0 FEET TO A LINE BETWEEN LOTS 4 AND 5; THENCE EAST ON A LINE 361.40 FEET NORTH OF THE SOUTH LINE OF LOT 4, 227.63 FEET TO THE CENTER LINE OF SANDERS ROAD; THENCE NORTHERLY ALONG THE CENTER OF SAID ROAD 375.98 FEET TO THE PLACE OF BEGINNING, (EXCEPTING THEREFROM THAT PART THEREOF DESCRIBED AS FOLLOWS: BEGINNING AT A POINT IN THE CENTER LINE OF SANDERS ROAD 591.84 FEET SOUTHERLY OF THE INTERSECTION OF SAID CENTER LINE WITH THE NORTH LINE OF AFORESAID LOT NO. 4, THENCE WESTERLY AT RIGHT ANGLES TO THE CENTER LINE OF SANDERS ROAD 150.0 FEET TO A POINT; THENCE WITH AN ANGLE OF 90 DEGREES 00 MINUTES TO THE LEFT FROM THE PRECEDING COURSE EXTENDED 92.78 FEET; THENCE WITH AN ANGLE OF 90 DEGREES 00 MINUTES TO THE LEFT FROM THE PRECEDING COURSE EXTENDED 75.00 FEET; THENCE WITH AN ANGLE OF 79 DEGREES 39 MINUTES 30 SECONDS TO THE RIGHT FROM THE PRECEDING COURSE EXTENDED 139.26 FEET; THENCE WITH AN ANGLE OF 79 DEGREES 39 MINUTES 30 SECONDS TO THE LEFT FROM THE PRECEDING COURSE EXTENDED 50.00 FEET TO A POINT, SAID POINT BEING IN THE CENTER LINE OF SANDERS ROAD; THENCE NORTHERLY ALONG THE CENTER LINE OF SAID SANDERS ROAD 229.78 FEET TO THE PLACE OF BEGINNING) ALL IN COOK COUNTY, ILLINOIS.

PIN Numbers 04-18-301-019 and 04-18-301-020
Address: 2100 Sanders Road, Northbrook, Illinois

UNOFFICIAL COPY

PARCEL 2:

THAT PART OF LOTS 4 AND 5 IN COUNTY CLERK'S DIVISION OF SECTION 18, TOWNSHIP 42 NORTH, RANGE 12 EAST OF THE THIRD PRINCIPAL MERIDIAN, IN COOK COUNTY, ILLINOIS DESCRIBED AS FOLLOWS: BEGINNING AT A POINT ON THE CENTER LINE OF SANDERS ROAD WHICH IS THE POINT OF INTERSECTION OF SAID CENTER LINE OF SANDERS ROAD AND A LINE 192.72 FEET NORTH OF AND PARALLEL TO THE SOUTH LINE OF SAID LOTS 4 AND 5; THENCE WESTERLY ON SAID LINE 192.72 FEET NORTH OF AND PARALLEL TO THE SOUTH LINE OF SAID LOTS 4 AND 5, TO THE WEST LINE OF SAID LOT 5; THENCE NORTHERLY ALONG SAID WEST LINE OF LOT 5, A DISTANCE OF 168.68 FEET TO A POINT OF INTERSECTION WITH A LINE 361.40 FEET NORTH OF AND PARALLEL TO THE SOUTH LINE OF SAID LOT 5, THENCE EASTERLY ALONG SAID LINE 361.40 FEET NORTH OF AND PARALLEL TO THE SOUTH LINE OF SAID LOT 5, A DISTANCE OF 224.04 FEET TO A POINT OF INTERSECTION WITH A LINE 39.96 FEET WEST OF AND PARALLEL TO THE EAST LINE OF SAID LOT 5, THENCE SOUTHERLY ALONG SAID LINE 39.96 FEET WEST OF AND PARALLEL TO THE EAST LINE OF SAID LOT 5, A DISTANCE OF 148.68 FEET TO A POINT OF INTERSECTION WITH A LINE 212.72 FEET NORTH OF AND PARALLEL TO THE SOUTH LINE OF SAID LOT 5, THENCE EASTERLY ALONG A LINE 212.72 FEET NORTH OF AND PARALLEL TO THE SOUTH LINE OF SAID LOTS 4 AND 5, TO THE CENTER LINE OF SAID SANDERS ROAD AND THENCE SOUTHERLY ALONG SAID CENTER LINE OF SANDERS ROAD, A DISTANCE OF 20.25 FEET TO THE POINT OF BEGINNING IN COOK COUNTY, ILLINOIS

PARCEL 3

THAT PART OF LOTS 4 AND 5 IN COUNTY CLERK'S DIVISION OF SECTION 18, TOWNSHIP 42 NORTH, RANGE 12 EAST OF THE THIRD PRINCIPAL MERIDIAN, IN COOK COUNTY, ILLINOIS DESCRIBED AS FOLLOWS: COMMENCING AT A POINT ON THE CENTER LINE OF SANDERS ROAD WHICH IS THE POINT OF INTERSECTION OF SAID CENTER LINE OF SANDERS ROAD AND A LINE 192.72 FEET NORTH OF AND PARALLEL TO THE SOUTH LINE OF SAID LOTS 4 AND 5; THENCE WESTERLY ON SAID LINE 192.72 FEET NORTH OF AND PARALLEL TO THE SOUTH LINE OF SAID LOTS 4 AND 5, TO THE WEST LINE OF SAID LOT 5; THENCE NORTHERLY ALONG SAID WEST LINE OF LOT 5, A DISTANCE OF 168.68 FEET TO A POINT OF INTERSECTION WITH A LINE 361.40 FEET NORTH OF AND PARALLEL TO THE SOUTH LINE OF SAID LOT 5, THENCE EASTERLY ALONG SAID LINE 361.40 FEET NORTH OF AND PARALLEL TO THE SOUTH LINE OF SAID LOT 5, A DISTANCE OF 224.04 FEET TO A POINT OF BEGINNING SAID POINT BEING ON A LINE 39.96 FEET WEST OF AND PARALLEL TO THE EAST LINE OF SAID LOT 5; THENCE SOUTHERLY ALONG SAID LINE 39.96 FEET WEST OF AND PARALLEL TO THE EAST LINE OF SAID LOT 5, A DISTANCE OF 148.68 FEET TO A POINT OF INTERSECTION WITH A LINE 212.72 FEET NORTH OF AND PARALLEL TO THE SOUTH LINE OF SAID LOT 5; THENCE EASTERLY ALONG A LINE 212.72 FEET NORTH OF AND PARALLEL TO THE SOUTH LINE OF SAID LOTS 4 AND 5, TO THE CENTER LINE OF SAID SANDERS ROAD AND THENCE NORTHERLY ALONG SAID CENTER LINE OF SANDERS ROAD, A DISTANCE OF 149.94 FEET MORE OR LESS TO A POINT OF INTERSECTION WITH A LINE 361.40 FEET NORTH OF AND PARALLEL TO THE SOUTH LINE OF LOTS 4 AND 5 AFORESAID; THENCE WESTERLY ALONG SAID LINE 361.40 FEET NORTH OF AND PARALLEL TO THE SOUTH LINE OF SAID LOTS 4 AND 5, 267.59 FEET TO THE POINT OF BEGINNING, IN COOK COUNTY, ILLINOIS


PIN Numbers 04-18-301-019 and 04-18-301-020

Address: 2100 Sanders Road, Northbrook, Illinois

UNOFFICIAL COPY


STATE OF ILLINOIS)
) ss.
COUNTY OF COOK)

I, John D. Ward, Jr., being first duly sworn on oath, depose and state that I am Chief Financial Officer of Claimant and am authorized as agent to execute this Final Satisfaction and Final Release of Original Contractor's Claim for Mechanics Lien on behalf of Claimant.

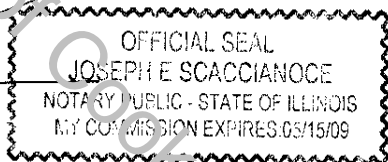


John D. Ward, Jr.

SUBSCRIBED AND SWORN TO
before me this 21st day of October, 2008.



Notary Public



THIS INSTRUMENT WAS PREPARED BY
AND AFTER RECORDING SHOULD BE RETURNED TO:

John S. Mrowiec
Conway & Mrowiec
20 South Clark Street
Suite 1000
Chicago, Illinois 60603
(312) 658-1100

PIN Numbers 04-18-301-019 and 04-18-301-020

Address: 2100 Sanders Road, Northbrook, Illinois