

UNOFFICIAL COPY

FORM NO. 99-05-000003
McCloskey Printing (MPPS)
800-752-2044

635758



Doc#: 0831056034 Fee: \$40.00
Eugene "Gene" Moore RHSP Fee: \$10.00
Cook County Recorder of Deeds
Date: 11/05/2008 01:58 PM Pg: 1 of 3

RELEASE DEED (ILLINOIS)

CAUTION: Consult a lawyer before using or acting under this form.

All warranties, including merchantability and fitness, are excluded.

Above Space For Recorder's Use Only

FOR THE PROTECTION OF THE OWNER, THIS RELEASE SHALL BE FILED WITH THE RECORDER OF DEEDS OR THE REGISTRAR OF TITLES IN WHOSE OFFICE THE MORTGAGE OR DEED OF TRUST WAS FILED.

KNOW ALL MEN BY THESE PRESENTS, That _____

BANK OF LINCOLNWOOD

of the County of COOK and State of ILLINOIS, for and in consideration of one dollar, and for

other good and valuable considerations, the receipt whereof is hereby acknowledged, do _____ hereby remise, release, convey

and quit-claim unto Faina Loyfman, not personally but as Trustee on behalf of Faina

Loyfman Revocable Trust; & Michael Loyfman, Faina Loyfman, HUSBAND AND WIFE heirs, legal

representatives and assigns, all the right, title, interest, claim or demand whatsoever _____ may have acquired in, through, or

by a certain Mortgage & Modification of _____, bearing date the 8th day of April, 2008, and recorded in the Recorder's

Office of Cook County, in the State of Illinois, in Book _____ of records, on page _____, as Document No.

0730256121, to the premises therein described, situated in the County of Cook, State of Illinois, as follows, to wit:

0811656055, to the premises therein described, situated in the County of Cook, State of Illinois, as follows, to wit:

SEE EXHIBIT "A"

together with all the appurtenances and privileges thereunto belonging or appertaining.



Permanent Real Estate Index Number(s): 05-08-134-024-0000 05-08-400-001-0000

Address(es) of premises 60 Harbor St., Glencoe, IL 60022

WITNESS _____ hand _____ and seal this 22nd day of October, 2008.

Elizabeth Engle, Senior Vice President

Mark A. Tanner, Vice President

 (SEAL)
 (SEAL)

50 over xv 3 Pgs

UNOFFICIAL COPY

RELEASE DEED

TO

ADDRESS OF PROPERTY:

MAIL BOX
BANK OF LINCOLNWOOD
4433 W. TOUHY AVE.
LINCOLNWOOD, IL 60712

Property of Cook County Clerk's Office


This instrument was prepared by

THIS INSTRUMENT WAS PREPARED BY

(Name)

MARY LOU MIRANDA
4433 W. TOUHY AVE.
LINCOLNWOOD, IL 60712

(Address)



Commission Expires _____

NOTARY PUBLIC

GIVEN under my hand and official seal this 22nd day of October, 2008, free and voluntary act, for the uses and purposes therein set forth.

personally known to me to be the same persons _____ whose name s _____ subscribed to the foregoing instrument, appeared before me this day in person, and acknowledged that he the signed, sealed and delivered the said instrument as their

and for said County, in the State aforesaid, DO HEREBY CERTIFY that Elizabeth Engle, Senior Vice President and Mark A, Tanner, Vice President
I, Mary Lou Miranda, a notary public in

STATE OF Illinois } COUNTY OF Cook } SS.

UNOFFICIAL COPY

STREET ADDRESS: 60 HARBOR ST., GLENCOE, IL 60022
 P.I.N.: 05-08-400-001-0000, 05-08-400-002-0000, AND 05-08-314-029-0000

Property of Cook County Office

PARCEL 1:

THAT PART OF BLOCK 9 (EXCEPT THE SOUTHWESTERLY 50 FEET THEREOF) IN TAYLORSPOINT, A SUBDIVISION IN THE SOUTHWEST $\frac{1}{4}$ OF SECTION 8, TOWNSHIP 42 NORTH, RANGE 13, EAST OF THE THIRD PRINCIPAL MERIDIAN, IN COOK COUNTY, ILLINOIS DESCRIBED AS FOLLOWS: COMMENCING AT THE NORTHWEST CORNER OF BLOCK 9, THENCE NORTH 89 DEGREES 59 MINUTES 08 SECONDS EAST ALONG THE NORTH LINE OF SAID BLOCK 9 A DISTANCE OF 75 FEET TO THE POINT OF BEGINNING, THENCE CONTINUING NORTH, 89 DEGREES 59 MINUTES 8 SECONDS EAST ALONG THE NORTH LINE OF SAID BLOCK 9 A DISTANCE OF 157.40 FEET TO THE EAST LINE OF SAID BLOCK 9, THENCE SOUTH 01 DEGREES 06 MINUTES 31 SECONDS WEST ALONG THE EAST LINE OF SAID BLOCK 9, A DISTANCE OF 109.32 FEET, THENCE SOUTH 89 DEGREES 59 MINUTES 08 SECONDS WEST PARALLEL WITH THE NORTH LINE OF SAID BLOCK 9, A DISTANCE OF 165.42 FEET THENCE NORTH 00 DEGREES 04 MINUTES 27 SECONDS EAST, PARALLEL TO THE WEST LINE OF SAID BLOCK 9, A DISTANCE OF 109.30 FEET TO THE POINT OF BEGINNING.

PARCEL 2:

THAT PART OF THE SOUTHEAST FRACTIONAL $\frac{1}{4}$ OF SECTION 8, TOWNSHIP 42 NORTH, RANGE 13, EAST OF THE THIRD PRINCIPAL MERIDIAN WHICH LIES WESTERLY OF LAKE MICHIGAN EASTERLY OF THE EASTERLY LINE OF BLOCK 9 OF TAYLORSPOINT, BEING A SUBDIVISION OF THE SOUTHWEST FRACTIONAL $\frac{1}{4}$ OF THE AFORESAID SECTION 8, LYING NORTHERLY OF A LINE 109.30 FEET SOUTHERLY OF AN PARALLEL WITH THE NORTHERLY LINE OF BLOCK 9 EXTENDED EASTERLY TO THE LAKE MICHIGAN AND LYING SOUTHERLY OF THE NORTHERLY LINE OF SAID BLOCK 9 EXTENDED EASTERLY TO LAKE MICHIGAN, IN COOK COUNTY, ILLINOIS.