

UNOFFICIAL COPY

Recording Requested By:
VERDUGO TRUSTEE SERVICE CORPORATION

When Recorded Return To:
YULIYA KHOPER
3950 N LAKE SHORE DR #703
CHICAGO, IL 60613-3434



Doc#: 0835345054 Fee: \$42.25
Eugene "Gene" Moore RHSP Fee: \$10.00
Cook County Recorder of Deeds
Date: 12/18/2008 09:57 AM Pg: 1 of 3



SATISFACTION

CITIMORTGAGE, INC. #0643384611 "KHOPER" Lender ID:03386/723444119 Cook, Illinois

FOR THE PROTECTION OF THE OWNER, THIS RELEASE SHALL BE FILED WITH THE RECORDER OR THE REGISTRAR OF TITLES IN WHOSE OFFICE THE MORTGAGE OR DEED OF TRUST WAS FILED.

KNOW ALL MEN BY THESE PRESENTS that CITIMORTGAGE, INC. SUCCESSOR IN INTEREST BY MERGER TO ABN AMRO MORTGAGE GROUP, INC. holder of a certain mortgage, made and executed by YULIYA KHOPER, UNMARRIED WOMAN, originally to ABN AMRO MORTGAGE GROUP, INC., in the County of Cook, and the State of Illinois, Dated: 02/19/2004 Recorded: 02/26/2004 in Book/Reel/Liber: N/A Page/Folio: N/A as Instrument No.: 0405744078, does hereby acknowledge that it has received full payment and satisfaction of the same, and in consideration thereof, does hereby cancel and discharge said mortgage.

Legal: SEE ATTACHED LEGAL


Assessor's/Tax ID No. 14-21-101-034-1071

Property Address: 3950 N LAKE SHORE DRIVE #703, CHICAGO, IL 60613

IN WITNESS WHEREOF, the undersigned, by the officer duly authorized, has duly executed the foregoing instrument.

CITIMORTGAGE, INC. SUCCESSOR IN INTEREST BY MERGER TO ABN AMRO MORTGAGE GROUP, INC.
On December 4th, 2008



By: 
KENNETH C BALOGH,
Vice-President


64
P3
S
M9
JHC

UNOFFICIAL COPY


STATE OF Maryland
COUNTY OF Frederick

On this 4th day of December 2008, before me, the undersigned officer personally appeared KENNETH C BALOGH , who made acknowledgment on behalf of CITIMORTGAGE, INC. SUCCESSOR IN INTEREST BY MERGER TO ABN AMRO MORTGAGE GROUP, INC., who acknowledges himself/herself to be the Vice-President of CITIMORTGAGE, INC. SUCCESSOR IN INTEREST BY MERGER TO ABN AMRO MORTGAGE GROUP, INC., a corporation, and that he/she as such Vice-President, being authorized so to do, executed the foregoing instrument in their capacity for the purposes therein contained, by signing the name of the corporation by himself/herself as Vice-President .

WITNESS my hand and official seal,



SHERRY L. SHEFFLER
Notary Expires: 12/31/2011



Prepared By:
TERESA HEYWORTH, VERDUGO TRUSTEE SERVICE CORP PO BOX 9443(1-800-283-7918), GAITHERSBURG, MD 20898

Property of Cook County Clerk's Office

UNOFFICIAL COPY

EXHIBIT "A"

PARCEL 1: UNIT NO. 703 IN 3950 NORTH LAKE SHORE DRIVE CONDOMINIUM, AS DELINEATED ON SURVEY OF THE FOLLOWING DESCRIBED PARCEL OF REAL ESTATE (HEREINAFTER REFERRED TO AS "PARCEL"): THAT PART OF LOTS 10, 11 AND 12 IN CARSON AND CHYTRAUS ADDITION TO CHICAGO, BEING A SUBDIVISION OF BLOCK 1 IN EQUITABLE TRUST COMPANY'S SUBDIVISION IN SECTION 21, TOWNSHIP 40 NORTH, RANGE 14 EAST OF THE THIRD PRINCIPAL MERIDIAN, LYING WEST OF THE LINE ESTABLISHED BY DECREE ENTERED ON SEPTEMBER 7, 1906, IN CASE NO. 274470, CIRCUIT COURT OF COOK COUNTY, ILLINOIS, ENTITLED CHARLES W. GORDON AND OTHERS AGAINST COMMISSIONERS OF LINCOLN PARK, IN COOK COUNTY, ILLINOIS, WHICH SURVEY IS ATTACHED AS EXHIBIT 'A' TO DECLARATION OF CONDOMINIUM OWNERSHIP MADE BY AMERICAN NATIONAL BANK AND TRUST COMPANY OF CHICAGO, AS TRUSTEE UNDER TRUST AGREEMENT DATED NOVEMBER 30, 1954 AND KNOWN AS TRUST NUMBER 40420, RECORDED IN THE OFFICE OF THE RECORDER OF DEEDS, COOK COUNTY, ILLINOIS, AS DOCUMENT NUMBER 24014190; TOGETHER WITH ITS UNDIVIDED PERCENT INTEREST IN SAID PARCEL (EXCEPTING FROM SAID PARCEL ALL THE PROPERTY AND SPACE COMPRISING ALL THE UNITS AS DEFINED AND SET FORTH IN SAID DECLARATION AND SURVEY) ALSO PARCEL 2; EASEMENT FOR THE BENEFIT OF PARCEL 1 AS CREATED BY THE EASEMENT AGREEMENT DATED APRIL 23, 1969, RECORDED APRIL 23, 1969, AS DOCUMENT NUMBER 20820211 MADE BY AND BETWEEN AMERICAN NATIONAL BANK AND TRUST COMPANY OF CHICAGO, TRUST NO. 22719 AND EXCHANGE NATIONAL BANK OF CHICAGO, TRUST NO. 5174, FOR THE PURPOSE OF INGRESS AND EGRESS OVER AND ACROSS THAT PART OF THE EAST 40 FEET OF VACATED FRONTIER AVENUE, AS VACATED BY ORDINANCE RECORDED AS DOCUMENT NUMBER 20816906, LYING WEST OF LOTS 10, 11 AND 12 IN CARSON AND CHYTRAUS ADDITION TO CHICAGO, AFORESAID, WHICH LIES NORTH OF THE SOUTH LINE OF LOT 10 EXTENDED WEST AND LIES SOUTH OF THE NORTH LINE OF LOT 12 EXTENDED WEST, IN COOK COUNTY, ILLINOIS.

PARCEL ID NUMBER: 14-21-101-034-1071

COMMONLY KNOWN AS: 3950 NORTH LAKE SHORE DRIVE UNIT 703
CHICAGO, IL 60613