

UNOFFICIAL COPY

SUBCONTRACTOR'S CLAIM FOR LIEN



STATE OF ILLINOIS)
) SS.
COUNTY OF DUPAGE)

Doc#: 0836410022 Fee: \$37.25
Eugene "Gene" Moore RHSP Fee:\$10.00
Cook County Recorder of Deeds
Date: 12/29/2008 11:05 AM Pg: 1 of 9

DeCicco Contracting, Inc.

Claimant

v.

MCL Construction Corporation and
MCL Clybourn Square South, L.L.C.

Defendant

NOTICE AND CLAIM FOR LIEN IN THE AMOUNT OF \$16,619.00

The Claimant, DeCicco Contracting, Inc. of 444 E. Roosevelt Rd., Suite 102, Lombard, County of DuPage, State of Illinois, hereby files a notice and Claim for Lien against MCL Construction Corporation, Contractor of 401 East Illinois St., Suite 210, Chicago, County of Cook, State of Illinois, and MCL Clybourn Square South, L.L.C. owner of 401 E. Illinois St., County of Cook, State of Illinois

That on the 16th day of October, 2007, said last named person was the owner of the following described land in the County of Cook, State of Illinois, to wit:

See Attached Exhibit A

Permanent Real Estate Index Numbers:

1.) 17-10-219-024-0000, 2.) 17-10-219-025-0000, 3.) 17-10-222-001-0000

and MCL Construction Corporation was the Contractor/Agent of the owner for the improvement thereof.

That on the 16th day of October, 2007 said Contractor made a subcontract with the Claimant to prep, prime and finish paint and install 1/4 inch backing in Board Room 228 for the Offices of MCL Suite 210, 401 E. Illinois Street, Chicago for and in said improvement, and that, on or around the 4th day of March, 2008 the Claimant completed thereunder all that was required of them under said contract.


That, at the request of said Contractor, the Claimant furnished extra and additional materials at and extra and additional labor on said premises of the value of \$1748.00, and did complete the same on or about the 4th day of March, 2008.

Handwritten notes: 34, 15, 12, 9, 11

UNOFFICIAL COPY

That said Contractor is entitled to credits on account thereof as follows: \$39,682.00, leaving due, unpaid and owing to the Claimant, after allowing all credits, the sum of \$16,619.00 for which, with interest, the Claimant claims a lien on said land and improvements, against said Contractor and owner.

DeCicco Contracting, Inc.

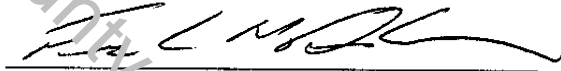


By Its Secretary/Treasurer

Prepared By and Mail to: DeCicco Contracting, Inc.
444 E. Roosevelt Rd., #102
Lombard, IL 60148



STATE OF ILLINOIS)
) SS.
COUNTY OF DUPAGE)

The Affiant Frank DeCicco being first duly sworn on oath deposes and says, that he is Secretary/Treasurer of the Claimant; that he has read the foregoing notice and Claim for Lien, knows the contents thereof, and that all the statements therein contained are true.



Subscribed and sworn to before me this
3rd day of Dec, 2008

Notary Public

Property of Cook County Clerk's Office

UNOFFICIAL COPY**EXHIBIT A****LEGAL DESCRIPTION****PARCEL 1:**

LOT 1 IN BLOCK 5 IN "CITYFRONT CENTER", BEING A RESUBDIVISION IN THE NORTH FRACTION OF SECTION 10, TOWNSHIP 39 NORTH, RANGE 14 EAST OF THE THIRD PRINCIPAL MERIDIAN, ACCORDING TO THE PLAT THEREOF RECORDED FEBRUARY 24, 1987 AS DOCUMENT 87106320, IN COOK COUNTY, ILLINOIS.

PARCEL 2:

THAT PART OF THE OGDEN SLIP, LYING SOUTHERLY OF AND ADJOINING LOT 1 IN BLOCK 5 IN "CITYFRONT CENTER", BEING A RESUBDIVISION IN THE NORTH FRACTION OF SECTION 10, TOWNSHIP 39 NORTH, RANGE 14 EAST OF THE THIRD PRINCIPAL MERIDIAN, BOUNDED AND DESCRIBED AS FOLLOWS:

BEGINNING AT THE SOUTHWEST CORNER OF SAID LOT 1, AND RUNNING THENCE EAST ALONG THE SOUTH LINE OF SAID LOT 1, A DISTANCE OF 125.104 FEET, TO AN ANGLE POINT IN SAID SOUTH LINE; THENCE CONTINUING EAST ALONG SAID SOUTH LINE, A DISTANCE OF 510.166 FEET TO THE SOUTHEAST CORNER OF SAID LOT 1; THENCE SOUTH ALONG A SOUTHWARD EXTENSION OF THE EAST LINE OF SAID LOT 1, A DISTANCE OF 55.23 FEET TO AN INTERSECTION WITH A LINE WHICH IS 50.00 FEET NORTH FROM AND PARALLEL WITH THE SOUTH LINE OF SAID OGDEN SLIP, SAID SOUTH LINE, BEING ALSO THE NORTH LINE OF BLOCK 6, "CITYFRONT CENTER", AFORESAID; THENCE WEST ALONG SAID PARALLEL LINE, A DISTANCE OF 635.11 FEET TO AN INTERSECTION WITH THE EAST LINE OF N. MCCLURG COURT; AND THENCE NORTH ALONG SAID EAST LINE, A DISTANCE OF 50.00 FEET, TO THE POINT OF BEGINNING, IN COOK COUNTY, ILLINOIS.

PARCEL 3:

EASEMENT FOR THE BENEFIT OF PARCELS 1 AND 2 AS CREATED BY GRANT AND DECLARATION OF NON-EXCLUSIVE EASEMENT FROM CHICAGO DOCK AND CANAL TRUST AN ILLINOIS BUSINESS TRUST, TO AMERICAN NATIONAL BANK AND TRUST COMPANY OF CHICAGO AS TRUSTEE UNDER TRUST AGREEMENT DATED MAY 1, 1986 AND KNOWN AS TRUST NUMBER 67050 DATED SEPTEMBER 30, 1986 AND RECORDED SEPTEMBER 30, 1986 AS DOCUMENT 86446718 FOR INGRESS AND EGRESS AND NAVIGATIONAL PURPOSES OVER THE FOLLOWING DESCRIBED LAND:

PARCEL 3A:

THE SOUTH 50 FEET OF THAT PORTION OF THE OGDEN SLIP, DESCRIBED AS FOLLOWS, WHICH PORTION LIES SOUTH OF AND ADJOINING PARCEL 2: THAT PART OF THE OGDEN SLIP (MICHIGAN CANAL) AS LAID OUT IN CHICAGO DOCK AND CANAL COMPANY'S RESUBDIVISION OF THEIR SUBDIVISION OF ORIGINAL WATER LOT 35, AND THE ACCRETION THERETO, ALL OF BLOCK 8 AND ACCRETION, AND OF THAT PART OF BLOCK 19 LYING EAST OF SUB-BLOCK 2, ALL IN KINZIE'S ADDITION TO CHICAGO, IN SECTION 10, TOWNSHIP 39 NORTH, RANGE 14 EAST OF THE THIRD PRINCIPAL MERIDIAN, ACCORDING TO THE PLAT THEREOF RECORDED MARCH 17, 1885 AS DOCUMENT NO. 610129 IN BOOK 19 OF PLATS, PAGE 77, AND AS RE-ESTABLISHED AND RE-ALIGNED IN THE SUBDIVISION OF LOTS 4 TO 9, THE EAST HALF OF LOT 3 AND THE WEST 71.00 FEET OF LOT 10 IN BLOCK 8 AND ACCRETION THERETO IN THE CHICAGO DOCK AND CANAL COMPANY'S RESUBDIVISION AFORESAID, ACCORDING TO THE PLAT THEREOF RECORDED MARCH 9, 1894 AS DOCUMENT NO. 2006102 IN BOOK 61

UNOFFICIAL COPY

OF PLATS, PAGE 2; AND AS LAID OUT IN THE CHICAGO DOCK AND CANAL COMPANY'S PESHTIGO DOCK ADDITION IN SAID SECTION 10, AND THE CHICAGO DOCK AND CANAL COMPANY'S RESUBDIVISION IN SAID SECTION 10, ACCORDING TO THE PLAT THEREOF RECORDED FEBRUARY 16, 1954 AS DOCUMENT NO. 15834685 IN BOOK 422 OF PLATS, AT PAGE 6, WHICH PART OF SAID OGDEN SLIP LIES EASTERLY OF THE EASTERLY LINE OF THE COLUMBUS DRIVE EXTENSION AS CONVEYED TO THE CITY OF CHICAGO BY DEED DATED MARCH 28, 1979 AND RECORDED APRIL 3, 1979 AS DOCUMENT NO. 24902218 AND WESTERLY OF THE WESTERLY LINE OF RELOCATED NORTH LAKE SHORE DRIVE, AS CONVEYED TO THE STATE OF ILLINOIS BY DEED RECORDED JUNE 15, 1982 AS DOCUMENT NO. 26260261, AND IS BOUNDED AND DESCRIBED AS FOLLOWS:

BEGINNING AT THE SOUTHWEST CORNER OF LOT 7 IN CHICAGO DOCK AND CANAL COMPANY'S PESHTIGO DOCK ADDITION AFORESAID, AND RUNNING THENCE EAST ALONG THE SOUTH LINE OF SAID LOT 7, HAVING A BEARING OF NORTH 89 DEGREES, 9 MINUTES, 7 SECONDS EAST (ASSUMED) A DISTANCE OF 173.98 FEET; THENCE SOUTH ALONG A STRAIGHT LINE HAVING A BEARING OF SOUTH 0 DEGREES, 14 MINUTES, 15 SECONDS EAST, A DISTANCE OF 58.276 FEET; THENCE EAST ALONG A STRAIGHT LINE HAVING A BEARING OF NORTH 89 DEGREES, 45 MINUTES, 50 SECONDS EAST, A DISTANCE OF 11.107 FEET; THENCE SOUTH ALONG A STRAIGHT LINE BEARING DUE SOUTH, A DISTANCE OF 71.959 FEET, TO A POINT ON THE NORTH LINE OF LOT 28 IN SAID CHICAGO DOCK AND CANAL COMPANY'S RESUBDIVISION RECORDED MARCH 17, 1885 AS DOCUMENT NO. 610129, WHICH POINT IS 81.532 FEET WEST OF THE NORTHEAST CORNER OF SAID LOT 28; THENCE WEST ALONG THE NORTH LINE OF LOTS 28 TO 42, BOTH INCLUSIVE, IN SAID CHICAGO DOCK AND CANAL COMPANY'S RESUBDIVISION, RECORDED AS DOCUMENT NO. 610129, AND ALONG THE NORTH LINE OF LOTS 1 AND 2 IN THE CHICAGO DOCK AND CANAL COMPANY'S RESUBDIVISION IN SAID SECTION 10, RECORDED AS DOCUMENT NO. 15834685, HAVING A BEARING OF SOUTH 89 DEGREES, 43 MINUTES, 39 SECONDS WEST, A DISTANCE OF 1536.23 FEET TO THE EASTERLY LINE OF THE COLUMBUS DRIVE EXTENSION AFORESAID; THENCE NORTHEASTERLY ALONG SAID EASTERLY LINE, BEING A STRAIGHT LINE HAVING A BEARING OF NORTH 7 DEGREES, 53 MINUTES, 38 SECONDS EAST, A DISTANCE OF 43.90 FEET TO A POINT OF CURVE; THENCE NORTHEASTERLY CONTINUING ALONG SAID EASTERLY LINE, BEING HERE A CURVED LINE CONVEX TO THE EAST WITH A RADIUS OF 2919.79 FEET, A DISTANCE OF 57.05 FEET, TO A POINT ON THE SOUTH LINE OF LOT 14 IN SAID RESUBDIVISION RECORDED AS DOCUMENT NO. 2006102; THENCE EAST ALONG THE SOUTH LINE OF LOTS 14 AND 13 IN SAID RESUBDIVISION RECORDED AS DOCUMENT NO. 2006102 AND ALONG THE SOUTH LINE OF LOTS 10, 11, 12, 13, 14 AND 15 IN BLOCK 8 IN SAID CHICAGO DOCK AND CANAL COMPANY'S RESUBDIVISION RECORDED AS DOCUMENT NO. 610129, HAVING A BEARING OF NORTH 89 DEGREES, 43 MINUTES, 39 SECONDS EAST, A DISTANCE OF 833.34 FEET, TO THE SOUTHEAST CORNER OF SAID LOT 15; THENCE EAST ALONG THE SOUTH LINE OF LOTS 12, 11, 10, 9 AND 8 IN THE AFOREMENTIONED CHICAGO DOCK AND CANAL COMPANY'S PESHTIGO DOCK ADDITION, A DISTANCE OF 534.37 FEET TO THE SOUTHEAST CORNER OF SAID LOT 8, AND THENCE NORTH ALONG THE EAST LINE OF LOT 8, A DISTANCE OF 23.00 FEET TO THE POINT OF BEGINNING, IN COOK COUNTY, ILLINOIS;

UNOFFICIAL COPY

PARCEL 3B:

THAT PORTION OF THE OGDEN SLIP DESCRIBED AS FOLLOWS, WHICH PORTION LIES EAST OF THE EAST LINE OF PARCELS 1 AND 2, EXTENDED SOUTH AND LIES WEST OF THE WESTERLY LINE OF LAKE SHORE DRIVE: THAT PART OF THE OGDEN SLIP (MICHIGAN CANAL) AS LAID OUT IN CHICAGO DOCK AND CANAL COMPANY'S RESUBDIVISION OF THEIR SUBDIVISION OF ORIGINAL WATER LOT 35, AND THE ACCRETION THERETO, ALL OF BLOCK 8 AND ACCRETION, AND OF THAT PART OF BLOCK 19 LYING EAST OF SUB-BLOCK 2, ALL IN KINZIE'S ADDITION TO CHICAGO, IN SECTION 10, TOWNSHIP 39 NORTH, RANGE 14 EAST OF THE THIRD PRINCIPAL MERIDIAN, ACCORDING TO THE PLAT THEREOF RECORDED MARCH 17, 1885 AS DOCUMENT NO. 610129 IN BOOK 19 OF PLATS, PAGE 77, AND AS RE-ESTABLISHED AND RE-ALIGNED IN THE SUBDIVISION OF LOTS 4 TO 9, THE EAST HALF OF LOT 3 AND THE WEST 71.00 FEET OF LOT 10 IN BLOCK 9 AND ACCRETION THERETO IN THE CHICAGO DOCK AND CANAL COMPANY'S RESUBDIVISION AFORESAID, ACCORDING TO THE PLAT THEREOF RECORDED MARCH 9, 1894 AS DOCUMENT NO. 2006102 IN BOOK 61 OF PLATS, PAGE 2; AND AS LAID OUT IN THE CHICAGO DOCK AND CANAL COMPANY'S PESHTIGO DOCK ADDITION IN SAID SECTION 10, AND CHICAGO DOCK AND CANAL COMPANY'S RESUBDIVISION IN SAID SECTION 10, ACCORDING TO THE PLAT THEREOF RECORDED FEBRUARY 16, 1954 AS DOCUMENT NO. 15834685 IN BOOK 422 OF PLATS, AT PAGE 6, WHICH PART OF SAID OGDEN SLIP LIES EASTERLY OF THE EASTERLY LINE OF THE COLUMBUS DRIVE EXTENSION AS CONVEYED TO THE CITY OF CHICAGO BY DEED DATED MARCH 28, 1979 AND RECORDED APRIL 3, 1979 AS DOCUMENT NO. 24902218 AND WESTERLY OF THE WESTERLY LINE OF RELOCATED NORTH LAKE SHORE DRIVE, AS CONVEYED TO THE STATE OF ILLINOIS BY DEED RECORDED JUNE 15, 1982 AS DOCUMENT NO. 26260261, AND IS BOUNDED AND DESCRIBED AS FOLLOWS:

BEGINNING AT THE SOUTH WEST CORNER OF LOT 7 IN CHICAGO DOCK AND CANAL COMPANY'S PESHTIGO DOCK ADDITION AFORESAID, AND RUNNING THENCE EAST ALONG THE SOUTH LINE OF SAID LOT 7, HAVING A BEARING OF NORTH 89 DEGREES, 9 MINUTES, 7 SECONDS EAST (ASSUMED) A DISTANCE OF 173.98 FEET; THENCE SOUTH ALONG A STRAIGHT LINE HAVING A BEARING OF SOUTH 2 DEGREES, 14 MINUTES, 15 SECONDS EAST, A DISTANCE OF 58.278 FEET; THENCE EAST ALONG A STRAIGHT LINE HAVING A BEARING OF NORTH 89 DEGREES, 45 MINUTES, 50 SECONDS EAST, A DISTANCE OF 11.107 FEET; THENCE SOUTH ALONG A STRAIGHT LINE BEARING DUE SOUTH, A DISTANCE OF 71.959 FEET, TO A POINT ON THE NORTH LINE OF LOT 28 IN SAID CHICAGO DOCK AND CANAL COMPANY'S RESUBDIVISION RECORDED MARCH 17, 1885 AS DOCUMENT NO. 610129, WHICH POINT IS 81.532 FEET OF THE NORTHEAST CORNER OF SAID LOT 28; THENCE WEST ALONG THE NORTH LINE OF LOTS 28 TO 42, BOTH INCLUSIVE, IN SAID CHICAGO DOCK AND CANAL COMPANY'S RESUBDIVISION, RECORDED AS DOCUMENT NO. 610129, AND ALONG THE NORTH LINE OF LOTS 1 AND 2 IN THE CHICAGO DOCK AND CANAL COMPANY'S RESUBDIVISION IN SAID SECTION 10, RECORDED AS DOCUMENT NO. 15834685, HAVING A BEARING OF SOUTH 89 DEGREES, 43 MINUTES, 39 SECONDS WEST, A DISTANCE OF 1566.23 FEET TO THE EASTERLY LINE OF THE COLUMBUS DRIVE EXTENSION AFORESAID; THENCE NORTHEASTERLY ALONG SAID EASTERLY LINE, BEING A STRAIGHT LINE HAVING A BEARING OF NORTH 7 DEGREES, 53 MINUTES, 38 SECONDS EAST, A DISTANCE OF 43.90 FEET TO A POINT OF CURVE; THENCE NORTHEASTERLY CONTINUING ALONG SAID EASTERLY LINE, BEING HERE A CURVED LINE CONVEX TO THE EAST WITH A RADIUS OF 2919.79 FEET, A DISTANCE OF 57.05 FEET, TO A POINT ON THE SOUTH LINE OF LOT 14 IN SAID RESUBDIVISION RECORDED AS DOCUMENT NO.

UNOFFICIAL COPY

2006102; THENCE EAST ALONG THE SOUTH LINE OF LOTS 14 AND 13 IN SAID RESUBDIVISION RECORDED AS DOCUMENT NO. 2006102 AND ALONG THE SOUTH LINE OF LOTS 10, 11, 12, 13 AND 15 IN BLOCK 8 IN SAID CHICAGO DOCK AND CANAL COMPANY'S RESUBDIVISION RECORDED AS DOCUMENT NO. 610129, HAVING A BEARING OF NORTH 89 DEGREES, 43 MINUTES, 39 SECONDS EAST, A DISTANCE OF 833.34 FEET, TO THE SOUTHEAST CORNER OF SAID LOT 15; THENCE EAST ALONG THE SOUTH LINE OF LOTS 12, 11, 10, 9 AND 8 IN THE AFOREMENTIONED CHICAGO DOCK AND CANAL COMPANY'S PESHTIGO DOCK ADDITION, A DISTANCE OF 534.37 FEET TO THE SOUTH EAST CORNER OF SAID LOT 8, AND THENCE NORTH ALONG THE EAST LINE OF LOT 8, A DISTANCE OF 23.00 FEET TO THE POINT OF BEGINNING, IN COOK COUNTY, ILLINOIS;

PARCEL 30:

THAT PORTION OF THE SOUTH HALF OF THE OGDEN SLIP (MICHIGAN CANAL) LYING NORTH OF LOTS 24, 25 AND 26 IN CHICAGO DOCK AND CANAL COMPANY'S RESUBDIVISION OF THEIR SUBDIVISION, OF ORIGINAL WATER LOT 35 AND ACCRETION THERETO, ALL OF BLOCK 8 AND ACCRETION, AND THAT PART OF BLOCK 19 LYING EAST OF SUB-BLOCK 2, ALL IN KINZIE'S ADDITION TO CHICAGO IN SECTION 10, TOWNSHIP 39 NORTH, RANGE 14 EAST OF THE THIRD PRINCIPAL MERIDIAN, BOUNDED AND DESCRIBED AS FOLLOWS:

COMMENCING AT THE NORTHWEST CORNER OF LOT 27 IN SAID CHICAGO DOCK AND CANAL COMPANY'S RESUBDIVISION, AND RUNNING THENCE EAST ALONG THE NORTH LINE OF LOTS 27 AND 26, HAVING A BEARING OF NORTH 89 DEGREES, 43 MINUTES, 39 SECONDS EAST (ASSUMED) A DISTANCE OF 102.33 FEET TO THE POINT OF BEGINNING FOR THE HEREINAFTER DESCRIBED PORTION OF THE SOUTH HALF OF THE OGDEN SLIP; THENCE NORTHERLY ALONG A STRAIGHT LINE BEARING NORTH 8 DEGREES, 16 MINUTES, 00 SECONDS EAST A DISTANCE OF 66.889 FEET TO THE CENTERLINE OF AFORESAID OGDEN SLIP; THENCE EAST ALONG SAID CENTERLINE HAVING A BEARING OF NORTH 89 DEGREES, 26 MINUTES, 23 SECONDS EAST, A DISTANCE OF 278.91 FEET, TO AN INTERSECTION WITH THE NORTHWARD EXTENSION OF THE EAST LINE OF LOT 24 IN AFORESAID CHICAGO DOCK AND CANAL COMPANY'S RESUBDIVISION; THENCE SOUTH ALONG SAID NORTHWARD EXTENSION OF THE EAST LINE OF LOT 24 A DISTANCE OF 72.55 FEET, TO THE NORTHEASTERLY CORNER OF SAID LOT 24; THENCE NORTHWESTWARDLY ALONG THE NORTHEASTERLY LINE OF SAID LOT 24, A DISTANCE OF 13.99 FEET TO THE MOST NORTHERLY NORTHEAST CORNER OF SAID LOT 24, AND THENCE WEST ALONG THE NORTH LINE OF LOTS 24, 25, AND 26 HAVING A BEARING OF SOUTH 89 DEGREES, 43 MINUTES, 39 SECONDS WEST, A DISTANCE OF 276.67 FEET TO THE POINT OF BEGINNING, IN COOK COUNTY, ILLINOIS;

UNOFFICIAL COPY**PARCEL 3D:**

THE WESTERLY PORTION OF THE CHICAGO DOCK AND CANAL COMPANY'S "BASIN AND CANAL", LYING EASTERLY OF LOTS 23 AND 24 AND SOUTHERLY OF THE CENTERLINE, EXTENDED EAST, OF THE OGDEN SLIP (MICHIGAN CANAL), IN CHICAGO DOCK AND CANAL COMPANY'S RESUBDIVISION OF THEIR SUBDIVISION OF ORIGINAL WATER LOT 35 AND ACCRETION THERETO, ALL OF BLOCK 8 AND ACCRETION, AND THAT PART OF BLOCK 19 LYING EAST OF SUB-BLOCK 2, ALL IN KINZIE'S ADDITION TO CHICAGO IN SECTION 10, TOWNSHIP 39 NORTH, RANGE 14 EAST OF THE THIRD PRINCIPAL MERIDIAN, BOUNDED AND DESCRIBED AS FOLLOWS:

BEGINNING AT THE POINT OF INTERSECTION OF THE CENTERLINE OF THE OGDEN SLIP (MICHIGAN CANAL), WITH THE NORTHWARD EXTENSION OF THE EAST LINE OF LOT 24 IN AFORESAID CHICAGO DOCK AND CANAL COMPANY'S RESUBDIVISION, AND RUNNING THENCE EAST ALONG THE EASTWARD EXTENSION OF SAID CENTERLINE OF OGDEN SLIP, HAVING A BEARING OF NORTH 89 DEGREES, 26 MINUTES, 23 SECONDS EAST, (ASSUMED) A DISTANCE OF 160.83 FEET, TO A POINT MIDWAY BETWEEN THE EASTERLY AND WESTERLY LINE OF SAID "BASIN AND CANAL"; THENCE SOUTHWARDLY ALONG A LINE LOCATED MIDWAY BETWEEN THE EASTERLY AND WESTERLY LINE AFORESAID, HAVING A BEARING OF SOUTH 1 DEGREE, 19 MINUTES, 30 SECONDS EAST, A DISTANCE OF 234.02 FEET; THENCE CONTINUING SOUTHWARDLY ALONG A LINE LOCATED MIDWAY BETWEEN SAID EASTERLY AND WESTERLY LINES, HAVING A BEARING OF SOUTH 5 DEGREES, 15 MINUTES, 03 SECONDS EAST, A DISTANCE OF 136.97 FEET; THENCE CONTINUING SOUTHWARDLY ALONG A LINE LOCATED MIDWAY BETWEEN SAID EASTERLY AND WESTERLY LINES, HAVING A BEARING OF SOUTH 7 DEGREES, 35 MINUTES, 28 SECONDS, EAST A DISTANCE OF 53.89 FEET; THENCE CONTINUING SOUTHWARDLY ALONG A LINE LOCATED MIDWAY BETWEEN SAID EASTERLY AND WESTERLY LINES, HAVING A BEARING OF SOUTH 11 DEGREES, 45 MINUTES, 09 SECONDS EAST, A DISTANCE OF 14.72 FEET; THENCE SOUTHWESTWARDLY ALONG A STRAIGHT LINE, A DISTANCE OF 180.88 FEET TO THE SOUTHEAST CORNER OF SAID LOT 23 IN AFOREMENTIONED CHICAGO DOCK AND CANAL COMPANY'S RESUBDIVISION; THENCE NORTHWARDLY ALONG THE EASTERLY LINE OF SAID LOT 23, A DISTANCE OF 29.44 FEET, TO A DEFLECTION POINT IN SAID EASTERLY LINE, AND THENCE NORTH ALONG THE EAST LINES OF LOTS 23 AND 24 AND ALONG SAID LINES EXTENDED NORTHWARD, A DISTANCE OF 452.93 FEET TO THE POINT OF BEGINNING, IN COOK COUNTY, ILLINOIS.

PARCEL 4:

EASEMENT FOR THE USE OF LOADING DOCKS FOR THE BENEFIT OF PARCEL 1, AS CREATED BY MUTUAL GRANT OF EASEMENTS, OPERATING AGREEMENT AND OPTION TO LEASE PARKING SPACES, DATED JULY 12, 1983 AND RECORDED JULY 15, 1988 AS DOCUMENT 88312035 BETWEEN AMERICAN NATIONAL BANK AND TRUST COMPANY OF CHICAGO, AS TRUSTEE UNDER TRUST AGREEMENT DATED MAY 1, 1986 & KNOWN AS TRUST NUMBER 67050; AMERICAN NATIONAL BANK AND TRUST COMPANY OF CHICAGO, AS TRUSTEE UNDER TRUST AGREEMENT DATED DECEMBER 11, 1987 & KNOWN AS TRUST NUMBER 104210-06 AND THE CHICAGO DOCK AND CANAL TRUST, AN ILLINOIS BUSINESS TRUST, OVER A PORTION OF THE FOLLOWING DESCRIBED PROPERTY:

UNOFFICIAL COPY

LOT 2 IN BLOCK 5 IN "CITYFRONT CENTER", BEING A SUBDIVISION IN THE NORTH FRACTION OF SECTION 10, TOWNSHIP 39 NORTH, RANGE 14 EAST OF THE THIRD PRINCIPAL MERIDIAN, IN COOK COUNTY, ILLINOIS.

PARCEL 5:

EASEMENT FOR ACCESS OVER THE PROMENADE BETWEEN THE SEAWALL OF THE OGDEN SLIP AND THE IMPROVEMENT FOR THE BENEFIT OF PARCEL 1, AS CREATED BY MUTUAL GRANT OF EASEMENTS, OPERATING AGREEMENT AND OPTION TO LEASE PARKING SPACES, DATED JULY 12, 1983 AND RECORDED JULY 15, 1988 AS DOCUMENT 88312035 BETWEEN AMERICAN NATIONAL BANK AND TRUST COMPANY OF CHICAGO, AS TRUSTEE UNDER TRUST AGREEMENT DATED MAY 1, 1986 & KNOWN AS TRUST NUMBER 67050, AMERICAN NATIONAL BANK AND TRUST COMPANY OF CHICAGO, AS TRUSTEE UNDER TRUST AGREEMENT DATED DECEMBER 11, 1987 & KNOWN AS TRUST NUMBER 104210-06 AND THE CHICAGO DOCK AND CANAL TRUST, AN ILLINOIS BUSINESS TRUST, OVER A PORTION OF THE FOLLOWING DESCRIBED PROPERTY:

LOT 2 IN BLOCK 5 IN "CITYFRONT CENTER", BEING A SUBDIVISION IN THE NORTH FRACTION OF SECTION 10, TOWNSHIP 39 NORTH, RANGE 14 EAST OF THE THIRD PRINCIPAL MERIDIAN, IN COOK COUNTY, ILLINOIS.

PARCEL 6:

A NON-EXCLUSIVE EASEMENT FOR NAVIGATIONAL PURPOSES, AS RESERVED IN THE DEED FROM THE CHICAGO DOCK AND CANAL TRUST, AN ILLINOIS BUSINESS TRUST TO THE PEOPLE OF THE STATE OF ILLINOIS, FOR THE USE OF THE DEPARTMENT OF TRANSPORTATION, DATED MAY 7, 1982 AND RECORDED JUNE 15, 1982 AS DOCUMENT 26260261, IN AND TO SO MUCH OF THE FOLLOWING DESCRIBED REAL ESTATE THAT MAY BE COVERED BY THE WATERS OF THE MICHIGAN CANAL SLIP (OGDEN SLIP), AND DESCRIBED AS FOLLOWS:

PARCEL 6A:

THAT PART OF THE SOUTH HALF OF THE OGDEN SLIP LYING NORTH OF LOTS 26 AND 27 IN CHICAGO DOCK AND CANAL COMPANY'S RESUBDIVISION OF THEIR SUBDIVISION OF ORIGINAL WATER LOT 35 AND ACCRETION THERETO, ALL OF BLOCK 8 AND ACCRETION, AND THAT PART OF BLOCK 19 LYING EAST OF SUB-BLOCK 2, ALL IN KINZIE'S ADDITION TO CHICAGO IN SECTION 10, TOWNSHIP 39 NORTH, RANGE 14 EAST OF THE THIRD PRINCIPAL MERIDIAN, BOUNDED AND DESCRIBED AS FOLLOWS:

BEGINNING AT A POINT ON THE NORTH LINE OF SAID LOT 27 WHICH IS 46.66 FEET EAST OF THE NORTHWEST CORNER OF SAID LOT 27; THENCE EAST ALONG THE NORTH LINE OF LOTS 27 AND 26, HAVING A BEARING OF NORTH 89 DEGREES, 43 MINUTES, 39 SECONDS EAST (ASSUMED) A DISTANCE OF 55.670 FEET; THENCE NORTHERLY ALONG A STRAIGHT LINE BEARING NORTH 8 DEGREES, 16 MINUTES EAST, A DISTANCE OF 66.889 FEET TO THE CENTER LINE OF AFORESAID OGDEN SLIP; THENCE WEST ALONG SAID CENTER LINE HAVING A BEARING OF SOUTH 89 DEGREES, 26 MINUTES, 23 SECONDS WEST, A DISTANCE OF 65.563 FEET; THENCE SOUTH ALONG A STRAIGHT LINE, A DISTANCE OF 65.818 FEET TO THE POINT OF BEGINNING.

UNOFFICIAL COPY**PARCEL 6B:**

THAT PART OF THE SOUTH HALF OF THE OGDEN SLIP LYING NORTH OF LOTS 27 AND 28 IN CHICAGO DOCK AND CANAL COMPANY'S RESUBDIVISION OF THEIR SUBDIVISION OF ORIGINAL WATER LOT 35 AND THE ACCRETION THEREOF, ALL OF BLOCK 8 AND ACCRETION, AND THAT PART OF BLOCK 19 LYING EAST OF SUB-BLOCK 2, ALL IN KINZIE'S ADDITION TO CHICAGO IN SECTION 10, TOWNSHIP 39 NORTH, RANGE 14 EAST OF THE THIRD PRINCIPAL MERIDIAN, BOUNDED AND DESCRIBED AS FOLLOWS:

BEGINNING AT A POINT ON THE NORTH LINE OF SAID LOT 27 WHICH IS 46.66 FEET EAST OF THE NORTHWEST CORNER OF SAID LOT 27; THENCE WEST ALONG THE NORTH LINE OF SAID LOTS 27 AND 28 HAVING A BEARING OF SOUTH 89 DEGREES, 43 MINUTES, 39 SECONDS WEST, A DISTANCE OF 128.192 FEET; THENCE NORTH ALONG A STRAIGHT LINE BEARING DUE NORTH (ASSUMED) A DISTANCE OF 65.177 FEET TO THE CENTER LINE OF OGDEN SLIP; THENCE EAST ALONG SAID CENTER LINE BEARING NORTH 89 DEGREES, 26 MINUTES, 23 SECONDS EAST, A DISTANCE OF 127.924 FEET; THENCE SOUTH ALONG A STRAIGHT LINE, A DISTANCE OF 65.818 FEET TO THE POINT OF BEGINNING.

PARCEL 6C:

THAT PART OF THE NORTH HALF OF THE OGDEN SLIP LYING SOUTH OF LOT 7 IN CHICAGO DOCK AND CANAL COMPANY'S PESHTIGO DOCK ADDITION IN SECTION 10, TOWNSHIP 39 NORTH, RANGE 14 EAST OF THE THIRD PRINCIPAL MERIDIAN, BOUNDED AND DESCRIBED AS FOLLOWS:

BEGINNING AT A POINT ON THE SOUTH LINE OF SAID LOT 7 WHICH IS 173.98 FEET EAST OF THE SOUTHWEST CORNER OF SAID LOT 7; THENCE EAST ALONG THE SOUTH LINE OF SAID LOT 7, HAVING A BEARING OF NORTH 89 DEGREES, 9 MINUTES, 7 SECONDS EAST (ASSUMED), A DISTANCE OF 145.01 FEET; THENCE SOUTH ALONG A STRAIGHT LINE HAVING A BEARING OF SOUTH 0 DEGREES, 14 MINUTES, 15 SECONDS EAST, A DISTANCE OF 65.849 FEET TO THE CENTER LINE OF AFORESAID SLIP; THENCE WEST ALONG THE CENTER LINE OF SAID SLIP, HAVING A BEARING OF SOUTH 89 DEGREES, 26 MINUTES, 23 SECONDS WEST, A DISTANCE OF 133.924 FEET; THENCE NORTH ALONG A STRAIGHT LINE, HAVING A BEARING DUE NORTH, A DISTANCE OF 6.782 FEET; THENCE WEST ALONG A STRAIGHT LINE, HAVING A BEARING SOUTH 89 DEGREES, 45 MINUTES, 50 SECONDS WEST, A DISTANCE OF 11.107 FEET; THENCE NORTH ALONG A STRAIGHT LINE, A DISTANCE OF 58.276 FEET TO THE POINT OF BEGINNING.