

UNOFFICIAL COPY



Doc#: 0836611091 Fee: \$98.00
Eugene "Gene" Moore RHSP Fee: \$10.00
Cook County Recorder of Deeds
Date: 12/31/2008 03:46 PM Pg: ~~1052~~

1052

BLOCK 37 DEVELOPMENT PROJECT CHICAGO, ILLINOIS

ADDENDUM TO RECIPROCAL EASEMENT AND OPERATING AGREEMENT

**THIS INSTRUMENT WAS PREPARED
BY AND AFTER RECORDING SHOULD
BE RETURNED TO:**

**DLA Piper LLP (US)
203 North LaSalle Street
Suite 1900
Chicago, Illinois 60601**

**Attention: Robert H. Goldman, Esq. and
Alison N. Zirn, Esq.**

RECORDER'S BOX 416

PIN NUMBERS (8):

See PIN numbers on the next page

ADDRESS:

**See Above
Chicago, Illinois 60601**

UNOFFICIAL COPY

BELOW GRADE PARCEL PIN NUMBERS

17-09-451-020

17-09-451-021

17-09-451-022

17-09-451-023

RETAIL PARCEL PIN NUMBERS

17-09-451-024

17-09-451-025

17-09-451-026

17-09-451-027

UNOFFICIAL COPY

ADDENDUM TO RECIPROCAL EASEMENT AND OPERATING AGREEMENT

THIS ADDENDUM TO RECIPROCAL EASEMENT AND OPERATING AGREEMENT (this "*Addendum*") is made and entered into as of the 31st day of December, 2008 by **108 N. STATE RETAIL LLC**, an Illinois limited liability company ("*Retail Owner*") and **CHICAGO TRANSIT AUTHORITY**, a municipal corporation of the State of Illinois ("*CTA*").

RECITALS:

A. On Dec. 31, 2008, Retail Owner, GD 22 W. Washington LLC, a Delaware limited liability company ("*Media Tower Owner*"), and 108 N. State Transit LLC, an Illinois limited liability company ("*108 Transit*") entered into that certain Reciprocal Easement and Operating Agreement dated 12-31, 2008, which was recorded in the Official Records on 12-31, 2008 as Document Number 0836611089 (the "*Agreement*").

B. Pursuant to the CTA Development Agreement, the Subsequent Closing (as defined in the CTA Development Agreement) has occurred and 108 Transit has conveyed to CTA title to the Below Grade Parcel as legally described on **Exhibit A** attached hereto and the rest of the Below Grade Property in accordance with the CTA Development Agreement.

C. Retail Owner is the owner of the Retail Property, including without limitation, the Retail Parcel as legally described on **Exhibit B** attached hereto.

D. Upon the conveyance of the Below Grade Property to CTA (and so long as CTA owns the Below Grade Property), CTA will be Below Grade Owner under the REA.

E. Pursuant to Section 5 of the Second Amendment to the CTA Development Agreement, this Addendum is being entered into in order to memorialize the grant of the construction access easements by the Retail Owner in favor of CTA and its successors, grantees and assignees, and their respective Construction Designees.

F. This Addendum is being entered into by Retail Owner and CTA (as Below Grade Owner) pursuant to Section 2.1.4 of the REA.

G. The terms used in this Addendum, if not otherwise defined in this Addendum, shall have the meanings set forth in the Agreement.

NOW, THEREFORE, in consideration of the foregoing Recitals and the covenants contained herein, and other good and valuable consideration, the receipt and sufficiency of which is hereby acknowledged, Retail Owner and CTA hereby agree as follows:

1. **Construction Access Easements**. As between the Retail Owner and CTA (and the successors, assigns and grantees of CTA), the following easements (the "*CTA Access Construction Easements*") are hereby granted by Retail Owner to CTA (and the successors, assigns and grantees of CTA) in accordance with Section 5 of the Second Amendment to the

UNOFFICIAL COPY

CTA Development Agreement and shall replace the easement of ingress and egress granted by Retail Owner to Below Grade Owner under Section 6.1.1 of the REA:

6.1.1 Ingress and Egress.

(i) Retail Owner hereby grants, for the benefit of CTA, its successors and assigns, and their respective Construction Designees (collectively, "*CTA Permitted Parties*"), easements for ingress, egress and access to enable the CTA Permitted Parties to perform work on the Below Grade Project subject to the provisions herein set forth. Attached hereto as Exhibit C are drawings delineating the ground floor and lower levels of the Retail Project and designating thereon the general location of non-exclusive areas, sidewalks, ramps, pathways and corridors ("*CTA Construction Access Easement Areas*") that shall be made available by Retail Owner for use by CTA Permitted Parties from time to time in connection with and during the construction of the Below Grade Project by CTA or its successors, grantees and assigns. The use of the CTA Construction Access Easement Areas shall be subject at all times to the following provisions: (a) no portion of the CTA Construction Access Easement Areas shall be used by the CTA Permitted Parties for storage or staging of materials or equipment, but may be used only to transport and carry workers, materials and equipment for use in connection with construction of the Airport Check-In Facility and the Station Facility; (b) any access to and use of the CTA Construction Access Easement Areas shall give due regard for the use of the CTA Construction Access Easement Areas by Retail Owner and its Permittees (and their respective Construction Designees) in the construction, operation, use, and maintenance of the Retail Project; (c) no materials and equipment which are not appropriate for the size and location of the CTA Construction Easement Areas (including, without limitation, rail, rail cars or similar large infrastructure materials or equipment) or which would likely cause damage to surrounding improvements shall be carried or transported through the CTA Construction Easement Areas; (d) all construction activities using the CTA Construction Easement Areas, or in, on or about the CTA Construction Easement Areas, shall be properly permitted by all appropriate governmental agencies including compliance with local fire and life-safety codes and applicable Laws; (e) any damage to the CTA Construction Easement Areas and any portion of the Retail Project shall be promptly repaired and restored to the same condition as existed prior to said damage or casualty at no cost to 108 Transit and Retail Owner or any of their Permittees or Occupants, or the operator of any Parking Garage or any other below grade parking areas; (f) all insurance required by third-party contractors under Section 12.02(b) and Section 12.02(d) of the CTA Development Agreement or otherwise required under the REA shall be in full force and effect; (g) use of the CTA Construction Easement Areas shall not unreasonably disrupt or interfere with the normal operations of the Retail Project or the use of the Retail Parcel Improvements including, but not limited to, retail uses and traffic in the Pedway, below grade parking areas and other mechanical equipment serving the Retail Project, it being understood that (i) Retail Owner shall have no obligation to make any physical modifications or alterations to any of the Retail Project to accommodate the CTA Construction Easement Areas, (ii) although Retail Owner shall be obligated to cooperate in good faith with CTA to allow reasonable access to and use of the CTA Construction Easement Areas for the purposes set forth herein, Retail Owner and CTA agree that the CTA Construction Easement Areas depicted on

UNOFFICIAL COPY

Exhibit C are only illustrative of the possible routes for access of men, materials and equipment and Retail Owner shall (A) have the right to modify the location of the CTA Construction Easement Areas located in the Retail Project, from time to time, and (B) retain the right to temporarily halt or redirect or relocate construction traffic of men, materials and equipment in any of the CTA Construction Easement Areas located in the Retail Project to other areas on the levels of the Retail Project to avoid material interference with the operations of the Retail Project so long as reasonable alternate access is provided to CTA and the CTA Permitted Parties to enable CTA and the CTA Permitted Parties to expeditiously and continuously perform work on the Below Grade Project as provided herein, and (iii) Retail Owner and 108 Transit have the right to be reimbursed by CTA for any actual losses, costs, claims or damages incurred by 108 Transit and Retail Owner in connection with the use of the CTA Construction Easement Areas by CTA and its successors, grantees and assigns, or any of the CTA Permitted Parties, and the management and coordination of the use of the CTA Construction Easement Areas, including reimbursement for reasonable additional necessary labor and personnel and for lost parking revenue because of the inability of any parking operator to park cars in any portion of the Parking Garage because of the use of the CTA Construction Easement Areas by CTA and its successors, grantees and assigns, or any CTA Permitted Parties, but excluding any incidental or consequential damages; and (h) use of the CTA Construction Easement Areas shall be subject to such reasonable rules and regulations established and consistently and uniformly applied by Retail Owner to govern the entrance, access and exit by men and materials by the CTA Permitted Parties to the Retail Project.

(ii) Notwithstanding the provisions of Section 6.1.1(i) above, Retail Owner and CTA agree and acknowledge that use by CTA of the shafts extending vertically from the locations at the street levels of State and Dearborn as depicted on the attached Exhibit C and the adjacent street lanes and sidewalks may be required in connection with resumption and completion of construction of the Below Grade Project, including the use of the locations at the street levels of State and Dearborn for temporary storage and staging of materials and equipment. CTA and Retail Owner will jointly use best efforts to develop a logistics plan for use of the vent shafts, street lanes and sidewalks, including any use for temporary storage and staging, that will minimize disruption to the operation of the Retail Project and construction of the Below Grade Project, it being understood and agreed that the location of the ventilation shafts on Exhibit C shall not dictate or be conclusive as to provisions of the jointly approved logistics plan as provided herein and that the logistic plan shall neither deny CTA access to, nor require the relocation of, the shafts.

(iii) Upon the substantial completion of the Below Grade Project by CTA (or its successors, assigns or grantees) and the commencement of operation of the Rail Service as defined in, and in accordance with, the CTA Development Agreement, the CTA Construction Easements as granted in this Addendum shall no longer apply and the easements of ingress and egress as contained in Section 6.1.1 of the REA shall be reinstated with respect to any subsequent work on the Below Grade Parcel or to the Below Grade Project.

UNOFFICIAL COPY

(iv) So long as CTA owns the Below Grade Project, with respect to any construction by CTA or its successors, assigns or grantees on the CTA Parcel, the indemnity and insurance provisions set forth in the CTA Development Agreement shall replace the indemnity and insurance provisions set forth in Section 6.3 of the REA. Upon the transfer by CTA of the Below Grade Project, the indemnity and insurance provisions set forth in Section 6.3 of the REA shall be reinstated and shall apply to any construction undertaken by the Below Grade Owner on the Below Grade Project.

2. **Address for Notices to CTA.** From and after the date hereof, the address for notices to the Below Grade Owner set forth in Section 21.1 of the REA shall be deleted and replaced with the following:

If delivered in person or by courier service:

Chicago Transit Authority
567 W. Lake Street
Chicago, Illinois 60661
Attention: General Counsel

If mailed:

Chicago Transit Authority
P.O. Box 7564
Chicago, Illinois 60680-7564
Attention: General Counsel

With copies to:

Charity & Associates, P.C.
20 N. Clark Street
Suite 1150
Chicago, Illinois 60602
Attention: Elvin E. Charity

3. **Amendment/Force and Effect.** Except as set forth in this Addendum, the terms and agreements set forth in the REA shall be and remain unmodified and in full force and effect. This Addendum shall be binding upon and inure to the benefit of Retail Owner and CTA and their respective successors, grantees and assigns. In the event of a conflict or inconsistency between the provisions of the REA and the provisions of this Addendum, the provisions of this Addendum shall govern and control.

4. **Counterparts.** This Addendum may be executed in counterparts, each of which shall be deemed an original and all of which shall constitute one and the same agreement.

[signature page follows]

UNOFFICIAL COPY

IN WITNESS WHEREOF, the parties hereto have executed this Addendum as of the date and year first above written.

RETAIL OWNER:


108 N. STATE RETAIL LLC, an Illinois limited liability company

By: **JFA Management LLC**, an Illinois limited liability company


By: _____
Name: _____
Title: _____

CTA:

CHICAGO TRANSIT AUTHORITY, a municipal corporation

By: 
Name: _____
Title: _____

*Notarized & Sworn to before me
by Carole Brown this 24th
Day of Dec. 2008
Kay A. Bourke
Notary Public*



UNOFFICIAL COPY

IN WITNESS WHEREOF, the parties hereto have executed this Addendum as of the date and year first above written.

RETAIL OWNER:


CTA:

108 N. STATE RETAIL LLC, an Illinois limited liability company

CHICAGO TRANSIT AUTHORITY, a municipal corporation

By: **JFA Management LLC**, an Illinois limited liability company

By: _____

By: 
Name: Jeffrey S. Arnold
Title: Manager

Name: _____

Title: _____

UNOFFICIAL COPY

STATE OF ILLINOIS)
)
 COUNTY OF COOK) ss.


I, DANIELLE BERKEMEIER, a Notary Public in and for said County, in the State aforesaid, DO HEREBY CERTIFY, that JEFFREY S ARNOLD the manager of JFA Management LLC, the manager of 108 N. STATE RETAIL LLC, an Illinois limited liability company, personally known to me to be the same person whose name is subscribed to the foregoing instrument as such manager appeared before me this day in person and acknowledged that he signed and delivered the said instrument as such manager of said company as his own free and voluntary act and as the free and voluntary act of said company, and in its capacity as manager of 108 N. State Retail LLC, for the uses and purposes therein set forth.

GIVEN under my hand and Notarial Seal this 31st day of Dec, 2008.

Danielle Berkemeier
 Notary Public

My Commission expires:

5-23-10



UNOFFICIAL COPY

EXHIBITS

Exhibit A – Legal Description of Below Grade Parcel

Exhibit B – Legal Description of Retail Parcel

Exhibit C – Proposed Locations of the CTA Construction Easement Areas

Property of Cook County Clerk's Office

UNOFFICIAL COPY

EXHIBIT A

LEGAL DESCRIPTION OF BELOW GRADE PARCEL

(See Attached)

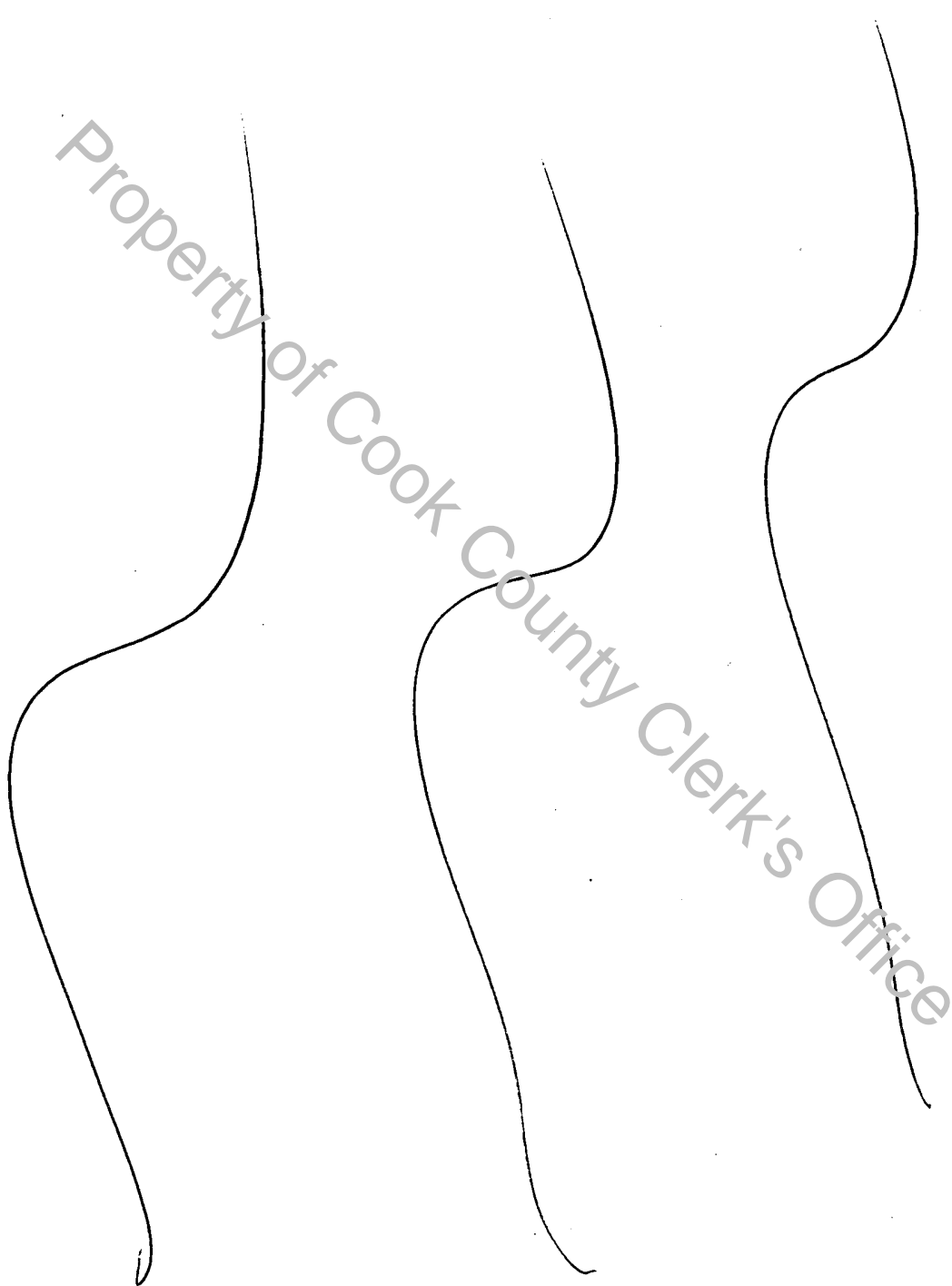


Exhibit A

UNOFFICIAL COPY

PARCEL 1, FEE PARCEL: CTA PARCEL B1-1

THAT PART OF BLOCK 37 OF ORIGINAL TOWN OF CHICAGO, TOGETHER WITH A STRIP OF LAND LYING EAST OF AND ADJOINING SAID BLOCK 37 AND WEST LINE OF STATE STREET AS ESTABLISHED BY AN ACT OF THE LEGISLATURE OF THE STATE OF ILLINOIS, APPROVED MARCH 3, 1845, TOGETHER WITH THAT PART OF VACATED NORTH STATE STREET, TOGETHER WITH THAT PART OF VACATED WEST WASHINGTON STREET, ALL TAKEN AS A TRACT IN THE EAST PART OF THE SOUTHEAST QUARTER OF SECTION 9, TOWNSHIP 39 NORTH, RANGE 14 EAST OF THE THIRD PRINCIPAL MERIDIAN, LYING BELOW A HORIZONTAL PLANE HAVING AN ELEVATION OF +13.97 CHICAGO CITY DATUM AND LYING ABOVE A HORIZONTAL PLANE HAVING AN ELEVATION OF -4.86 CHICAGO CITY DATUM AND LYING WITHIN ITS HORIZONTAL BOUNDARIES PROJECTED VERTICALLY AND DESCRIBED AS FOLLOWS: COMMENCING AT THE POINT OF INTERSECTION OF THE EASTERLY EXTENSION OF THE SOUTH LINE OF BLOCK 37, AFORESAID, WITH THE WEST LINE OF NORTH STATE STREET AS ESTABLISHED BY ACT OF LEGISLATURE ON MARCH 3, 1845, AFORESAID; THENCE SOUTH 00°00'00" WEST, ALONG SAID WEST LINE, 1.00 FEET TO THE POINT OF BEGINNING; THENCE NORTH 88°53'55" WEST, 90.62 FEET; THENCE NORTH 00°00'00" EAST, 25.87 FEET; THENCE SOUTH 90°00'00" EAST, 12.21 FEET; THENCE NORTH 00°00'00" EAST, 9.31 FEET; THENCE NORTH 90°00'00" WEST, 2.21 FEET; THENCE NORTH 00°00'00" EAST, 8.53 FEET; THENCE NORTH 89°59'59" WEST, 10.00 FEET; THENCE NORTH 00°00'00" EAST, 39.14 FEET; THENCE NORTH 45°00'00" WEST, 34.65 FEET; THENCE NORTH 90°00'00" WEST, 28.35 FEET; THENCE NORTH 00°00'00" EAST, 18.29 FEET; THENCE NORTH 90°00'00" WEST, 54.43 FEET; THENCE NORTH 00°00'00" EAST, 8.00 FEET; THENCE SOUTH 90°00'00" EAST, 10.25 FEET; THENCE NORTH 00°00'00" EAST, 4.42 FEET; THENCE NORTH 44°58'05" WEST, 22.89 FEET; THENCE NORTH 00°00'00" EAST, 11.30 FEET; THENCE NORTH 44°58'35" EAST, 20.51 FEET; THENCE SOUTH 84°52'58" EAST, 104.19 FEET; THENCE NORTH 05°07'02" EAST, 2.14 FEET; THENCE SOUTH 90°00'00" EAST, 34.20 FEET; THENCE SOUTH 00°02'31" WEST, 7.04 FEET; THENCE SOUTH 90°00'00" EAST, 15.09 FEET; THENCE NORTH 00°00'00" EAST, 15.88 FEET; THENCE SOUTH 90°00'00" EAST, 4.93 FEET; THENCE NORTH 00°00'00" EAST, 0.50 FEET; THENCE SOUTH 90°00'00" EAST, 2.98 FEET; THENCE SOUTH 00°00'00" WEST, 5.45 FEET; THENCE NORTH 89°59'57" EAST, 7.33 FEET; THENCE NORTH 00°00'00" EAST, 6.28 FEET; THENCE SOUTH 90°00'00" EAST, 5.02 FEET; THENCE NORTH 00°00'00" EAST, 15.94 FEET; THENCE SOUTH 90°00'00" EAST, 1.83 FEET; THENCE SOUTH 00°00'00" WEST, 21.88 FEET; THENCE NORTH 90°00'00" WEST, 5.00 FEET; THENCE SOUTH 00°00'00" WEST, 52.64 FEET; THENCE SOUTH 90°00'00" EAST, 5.00 FEET TO A POINT ON AN EAST LINE OF THAT PART OF VACATED NORTH STATE STREET, AFORESAID; THENCE SOUTH 00°00'00" WEST, ALONG THE LAST MENTIONED EAST LINE, 38.00 FEET; THENCE NORTH 90°00'00" WEST, 5.00 FEET; THENCE SOUTH 00°00'00" WEST, 2.64 FEET; THENCE SOUTH 28°49'46" EAST, 9.40 FEET; THENCE SOUTH 00°00'00" WEST, 77.59 FEET; THENCE NORTH 88°53'55" WEST, 15.53 FEET TO THE POINT OF BEGINNING, IN COOK COUNTY, ILLINOIS.

CTA PARCEL B1-2A

THAT PART OF VACATED NORTH DEARBORN STREET LYING WEST AND ADJOINING BLOCK 37 OF ORIGINAL TOWN OF CHICAGO, IN THE EAST PART OF THE SOUTHEAST QUARTER OF SECTION 9, TOWNSHIP 39 NORTH, RANGE 14 EAST OF THE THIRD PRINCIPAL MERIDIAN, LYING BELOW A HORIZONTAL PLANE HAVING AN ELEVATION OF +14.50 CHICAGO CITY DATUM AND LYING ABOVE A HORIZONTAL PLANE HAVING AN ELEVATION OF +13.75 CHICAGO CITY DATUM AND LYING WITHIN ITS HORIZONTAL BOUNDARIES PROJECTED VERTICALLY AND DESCRIBED AS FOLLOWS: COMMENCING AT THE NORTHWEST CORNER OF BLOCK 37, AFORESAID; THENCE SOUTH 00°01'10" WEST, ALONG THE WEST LINE THEREOF, 161.29 FEET; THENCE NORTH 89°01'30"

UNOFFICIAL COPY

WEST, 9.25 FEET; THENCE SOUTH 00°00'00" WEST, 1.31 TO THE POINT OF BEGINNING;
THENCE SOUTH 00°00'00" WEST, 9.42 FEET; THENCE NORTH 90°00'00" WEST, 5.54 FEET;
THENCE NORTH 00°00'00" EAST, 9.42 FEET; THENCE SOUTH 90°00'00" EAST, 5.54 FEET
TO THE POINT OF BEGINNING, IN COOK COUNTY, ILLINOIS.

CTA PARCEL B1-2B

THAT PART OF VACATED NORTH DEARBORN STREET LYING WEST AND ADJOINING BLOCK 37 OF ORIGINAL TOWN OF CHICAGO, IN THE EAST PART OF THE SOUTHEAST QUARTER OF SECTION 9, TOWNSHIP 39 NORTH, RANGE 14 EAST OF THE THIRD PRINCIPAL MERIDIAN, LYING BELOW A HORIZONTAL PLANE HAVING AN ELEVATION OF +13.75 CHICAGO CITY DATUM AND LYING ABOVE A HORIZONTAL PLANE HAVING AN ELEVATION OF -4.86 CHICAGO CITY DATUM AND LYING WITHIN ITS HORIZONTAL BOUNDARIES PROJECTED VERTICALLY AND DESCRIBED AS FOLLOWS: COMMENCING AT THE NORTHWEST CORNER OF BLOCK 37, AFORESAID; THENCE SOUTH 00°01'10" WEST, ALONG THE WEST LINE THEREOF, 161.29 FEET TO THE POINT OF BEGINNING; THENCE SOUTH 00°01'10" WEST, ALONG THE WEST LINE OF BLOCK 37, AFORESAID, 30.00 FEET TO A POINT ON THE NORTH LINE OF THE COMMONWEALTH EDISON PROPERTY; THENCE NORTH 89°01'30" WEST, ALONG THE LAST MENTIONED NORTH LINE, 16.29 FEET TO A POINT ON THE WEST LINE OF THAT PART OF VACATED NORTH DEARBORN STREET, AFORESAID; THENCE NORTH 00°01'10" EAST, ALONG THE LAST MENTIONED WEST LINE, 30.00 FEET; THENCE SOUTH 89°01'30" EAST, 16.29 FEET TO THE POINT OF BEGINNING, IN COOK COUNTY, ILLINOIS.

CTA PARCEL B1-3A

THAT PART OF BLOCK 37 OF ORIGINAL TOWN OF CHICAGO TOGETHER WITH THAT PART OF VACATED NORTH DEARBORN STREET, ALL TAKEN AS A TRACT IN THE EAST PART OF THE SOUTHEAST QUARTER OF SECTION 9, TOWNSHIP 39 NORTH, RANGE 14 EAST OF THE THIRD PRINCIPAL MERIDIAN, LYING BELOW A HORIZONTAL PLANE HAVING AN ELEVATION OF +11.87 CHICAGO CITY DATUM AND LYING ABOVE A HORIZONTAL PLANE HAVING AN ELEVATION OF -4.86 CHICAGO CITY DATUM AND LYING WITHIN ITS HORIZONTAL BOUNDARIES PROJECTED VERTICALLY AND DESCRIBED AS FOLLOWS: COMMENCING AT THE NORTHWEST CORNER OF BLOCK 37, AFORESAID; THENCE SOUTH 00°03'05" WEST, ALONG THE WEST LINE THEREOF, 14.70 FEET; THENCE SOUTH 90°00'00" EAST, 1.98 FEET; THENCE SOUTH 00°03'05" WEST, 1.64 FEET TO THE POINT OF BEGINNING; THENCE SOUTH 00°03'05" WEST, 33.19 FEET; THENCE SOUTH 89°58'50" EAST, 9.80 FEET; THENCE NORTH 00°00'00" EAST, 33.19 FEET; THENCE NORTH 89°58'50" WEST, 9.77 FEET TO THE POINT OF BEGINNING, IN COOK COUNTY, ILLINOIS.

CTA PARCEL B1-3B

THAT PART OF BLOCK 37 OF ORIGINAL TOWN OF CHICAGO TOGETHER WITH THAT PART OF VACATED NORTH DEARBORN STREET, ALL TAKEN AS A TRACT IN THE EAST PART OF THE SOUTHEAST QUARTER OF SECTION 9, TOWNSHIP 39 NORTH, RANGE 14 EAST OF THE THIRD PRINCIPAL MERIDIAN, LYING BELOW A HORIZONTAL PLANE HAVING AN ELEVATION OF +14.50 CHICAGO CITY DATUM AND LYING ABOVE A HORIZONTAL PLANE HAVING AN ELEVATION OF -3.79 CHICAGO CITY DATUM AND LYING WITHIN ITS HORIZONTAL BOUNDARIES PROJECTED VERTICALLY AND DESCRIBED AS FOLLOWS: COMMENCING AT THE NORTHWEST CORNER OF BLOCK 37, AFORESAID; THENCE SOUTH 00°01'10" WEST, ALONG THE WEST LINE THEREOF, 14.70 FEET TO THE POINT OF BEGINNING; THENCE SOUTH 90°00'00" EAST, 1.98 FEET; THENCE

UNOFFICIAL COPY

SOUTH 00°03'05" WEST, 36.50 FEET; THENCE SOUTH 89°59'53" WEST, 18.25 FEET; THENCE NORTH 00°01'10" EAST, 36.50 FEET; THENCE SOUTH 90°00'00" EAST, 16.29 FEET TO THE POINT OF BEGINNING, IN COOK COUNTY, ILLINOIS.

CTA PARCEL B1-4

THAT PART OF BLOCK 37 OF ORIGINAL TOWN OF CHICAGO IN THE EAST PART OF THE SOUTHEAST QUARTER OF SECTION 9, TOWNSHIP 39 NORTH, RANGE 14 EAST OF THE THIRD PRINCIPAL MERIDIAN, LYING BELOW A HORIZONTAL PLANE HAVING AN ELEVATION OF +14.50 CHICAGO CITY DATUM AND LYING ABOVE A HORIZONTAL PLANE HAVING AN ELEVATION OF - 4.86 CHICAGO CITY DATUM AND LYING WITHIN ITS HORIZONTAL BOUNDARIES PROJECTED VERTICALLY AND DESCRIBED AS FOLLOWS: COMMENCING AT THE NORTHWEST CORNER OF BLOCK 37, AFORESAID; THENCE SOUTH 00°01'10" WEST, ALONG THE WEST LINE THEREOF, 157.01 FEET TO THE POINT OF BEGINNING; THENCE SOUTH 00°01'10" WEST, ALONG THE LAST MENTIONED WEST LINE, 15.28 FEET; THENCE SOUTH 89°57'47" EAST, 34.07 FEET; THENCE NORTH 00°02'13" EAST, 15.28 FEET; THENCE NORTH 89°57'47" WEST, 34.08 FEET TO THE POINT OF BEGINNING, IN COOK COUNTY, ILLINOIS.

CTA PARCEL B1-5

THAT PART OF BLOCK 37 OF ORIGINAL TOWN OF CHICAGO IN THE EAST PART OF THE SOUTHEAST QUARTER OF SECTION 9, TOWNSHIP 39 NORTH, RANGE 14 EAST OF THE THIRD PRINCIPAL MERIDIAN, LYING BELOW A HORIZONTAL PLANE HAVING AN ELEVATION OF +12.75 CHICAGO CITY DATUM AND LYING ABOVE A HORIZONTAL PLANE HAVING AN ELEVATION OF - 4.86 CHICAGO CITY DATUM AND LYING WITHIN ITS HORIZONTAL BOUNDARIES PROJECTED VERTICALLY AND DESCRIBED AS FOLLOWS: COMMENCING AT THE NORTHWEST CORNER OF BLOCK 37, AFORESAID; THENCE SOUTH 00°01'10" WEST, ALONG THE WEST LINE THEREOF, 172.29 FEET TO THE POINT OF BEGINNING; THENCE SOUTH 00°01'10" WEST, ALONG THE LAST MENTIONED WEST LINE, 19.00 FEET TO A POINT ON THE NORTH LINE OF THE COMMONWEALTH EDISON PROPERTY; THENCE SOUTH 89°01'30" EAST, ALONG THE LAST MENTIONED NORTH LINE, 4.06 FEET; THENCE NORTH 00°00'05" WEST, 19.05 FEET; THENCE NORTH 89°57'47" WEST, 4.05 FEET TO THE POINT OF BEGINNING, IN COOK COUNTY, ILLINOIS.

CTA PARCEL B2-1

THAT PART OF BLOCK 37 OF ORIGINAL TOWN OF CHICAGO, TOGETHER WITH A STRIP OF LAND LYING EAST OF AND ADJOINING SAID BLOCK 37 AND WEST LINE OF STATE STREET AS ESTABLISHED BY AN ACT OF THE LEGISLATURE OF THE STATE OF ILLINOIS, APPROVED MARCH 3, 1845, TOGETHER WITH THAT PART OF VACATED WEST WASHINGTON STREET TOGETHER WITH THAT PART OF VACATED NORTH DEARBORN STREET, TOGETHER WITH THAT PART OF VACATED WEST RANDOLPH STREET, ALL TAKEN AS A TRACT IN THE EAST PART OF THE SOUTHEAST QUARTER OF SECTION 9, TOWNSHIP 39 NORTH, RANGE 14 EAST OF THE THIRD PRINCIPAL MERIDIAN, LYING BELOW A HORIZONTAL PLANE HAVING AN ELEVATION OF -4.86 CHICAGO CITY DATUM AND LYING ABOVE A HORIZONTAL PLANE HAVING AN ELEVATION OF -14.66 CHICAGO CITY DATUM AND LYING WITHIN ITS HORIZONTAL BOUNDARIES PROJECTED VERTICALLY AND DESCRIBED AS FOLLOWS: COMMENCING AT THE POINT OF INTERSECTION OF THE EASTERLY EXTENSION OF THE SOUTH LINE OF BLOCK 37, AFORESAID, WITH THE WEST LINE OF NORTH STATE STREET AS ESTABLISHED BY ACT OF LEGISLATURE ON MARCH 3, 1845, AFORESAID; THENCE NORTH 88°54'02" WEST, ALONG THE SOUTH LINE OF

UNOFFICIAL COPY

BLOCK 37 AND ITS EASTERLY EXTENSION, AFORESAID, 10.58 FEET; THENCE NORTH 01°05'58" EAST, 19.83 FEET TO THE POINT OF BEGINNING; THENCE NORTH 90°00'00" WEST, 18.95 FEET; THENCE NORTH 44°58'05" WEST, 80.54 FEET; THENCE SOUTH 00°00'04" EAST, 28.53 FEET; THENCE NORTH 90°00'00" WEST, 5.20 FEET; THENCE NORTH 00°00'04" WEST, 23.33 FEET; THENCE SOUTH 45°01'55" WEST, 8.90 FEET; THENCE NORTH 44°58'05" WEST, 6.83 FEET; THENCE SOUTH 45°01'55" WEST, 10.84 FEET; THENCE NORTH 43°07'59" WEST, 23.97 FEET; THENCE NORTH 34°03'23" WEST, 10.33 FEET; THENCE NORTH 41°59'02" WEST, 34.44 FEET; THENCE NORTH 90°00'00" WEST, 71.66 FEET; THENCE NORTH 50°07'57" WEST, 18.15 FEET; THENCE SOUTH 90°00'00" EAST, 25.60 FEET; THENCE SOUTH 44°58'05" EAST, 1.12 FEET; THENCE SOUTH 89°58'05" EAST, 4.24 FEET; THENCE NORTH 45°01'55" EAST, 1.13 FEET; THENCE SOUTH 90°00'00" EAST, 8.72 FEET; THENCE NORTH 00°00'00" EAST, 25.82 FEET; THENCE NORTH 44°58'05" WEST, 46.99 FEET; THENCE NORTH 90°00'00" WEST, 10.73 FEET TO A POINT ON THE EAST LINE OF THE COMMONWEALTH EDISON PROPERTY; THENCE NORTH 00°01'45" EAST, ALONG THE LAST MENTIONED EAST LINE, 11.11 FEET TO THE NORTHEAST CORNER OF THE COMMONWEALTH EDISON PROPERTY; THENCE NORTH 89°01'30" WEST, ALONG THE NORTH LINE OF THE COMMONWEALTH EDISON PROPERTY, 77.21 FEET; THENCE NORTH 00°28'45" EAST, 91.43 FEET; THENCE NORTH 89°58'50" WEST, 1.80 FEET; THENCE NORTH 00°01'10" EAST, 100.33 FEET; THENCE SOUTH 45°00'00" EAST, 61.75 FEET; THENCE SOUTH 80°27'33" EAST, 0.51 FEET; THENCE SOUTH 45°00'00" EAST, 2.44 FEET; THENCE SOUTH 09°32'27" EAST, 0.51 FEET; THENCE SOUTH 45°00'00" EAST, 8.76 FEET; THENCE SOUTH 52°32'05" EAST, 6.28 FEET; THENCE SOUTH 44°58'05" EAST, 7.95 FEET; THENCE NORTH 45°01'55" EAST, 8.91 FEET; THENCE SOUTH 46°09'20" EAST, 7.33 FEET; THENCE SOUTH 45°01'55" WEST, 9.06 FEET; THENCE SOUTH 44°58'05" EAST, 36.37 FEET; THENCE SOUTH 45°01'55" WEST, 1.50 FEET; THENCE SOUTH 44°58'05" EAST, 4.00 FEET; THENCE NORTH 45°01'55" EAST, 1.50 FEET; THENCE SOUTH 44°58'05" EAST, 38.43 FEET; THENCE SOUTH 45°01'55" WEST, 1.50 FEET; THENCE SOUTH 44°58'05" EAST, 4.00 FEET; THENCE NORTH 45°01'55" EAST, 1.50 FEET; THENCE SOUTH 44°58'05" EAST, 38.43 FEET; THENCE SOUTH 45°01'55" WEST, 1.50 FEET; THENCE SOUTH 44°58'05" EAST, 4.00 FEET; THENCE NORTH 45°01'55" EAST, 1.50 FEET; THENCE SOUTH 44°58'05" EAST, 16.95 FEET; THENCE SOUTH 45°01'55" WEST, 1.50 FEET; THENCE SOUTH 44°58'05" EAST, 4.00 FEET; THENCE NORTH 45°01'55" EAST, 2.14 FEET; THENCE SOUTH 90°00'00" EAST, 16.18 FEET; THENCE SOUTH 44°58'05" EAST, 61.69 FEET; THENCE SOUTH 85°28'06" EAST, 1.31 FEET; THENCE SOUTH 45°10'10" EAST, 15.06 FEET; THENCE SOUTH 89°19'29" EAST, 2.80 FEET; THENCE NORTH 00°00'00" EAST, 10.63 FEET; THENCE SOUTH 90°00'00" EAST, 8.33 FEET; THENCE SOUTH 00°00'00" WEST, 32.96 FEET; THENCE SOUTH 22°34'50" EAST, 13.01 FEET; THENCE NORTH 69°00'22" EAST, 17.42 FEET; THENCE NORTH 89°59'56" EAST, 31.42 FEET; THENCE SOUTH 00°00'00" WEST, 91.84 FEET; THENCE SOUTH 45°01'55" WEST, 13.95 FEET TO THE POINT OF BEGINNING, IN COOK COUNTY, ILLINOIS.

CTA PARCEL B2-2

UNOFFICIAL COPY

THAT PART OF BLOCK 37 OF ORIGINAL TOWN OF CHICAGO, IN THE EAST PART OF THE SOUTHEAST QUARTER OF SECTION 9, TOWNSHIP 39 NORTH, RANGE 14 EAST OF THE THIRD PRINCIPAL MERIDIAN, LYING BELOW A HORIZONTAL PLANE HAVING AN ELEVATION OF -4.86 CHICAGO CITY DATUM AND LYING ABOVE A HORIZONTAL PLANE HAVING AN ELEVATION OF -14.66 CHICAGO CITY DATUM AND LYING WITHIN ITS HORIZONTAL BOUNDARIES PROJECTED VERTICALLY AND DESCRIBED AS FOLLOWS: COMMENCING AT THE POINT OF INTERSECTION OF THE EASTERLY EXTENSION OF THE SOUTH LINE OF BLOCK 37, AFORESAID, WITH THE WEST LINE OF STATE STREET AS ESTABLISHED BY AN ACT OF THE LEGISLATURE OF THE STATE OF ILLINOIS, APPROVED MARCH 3, 1845; THENCE NORTH 88°54'02" WEST, ALONG THE SOUTH LINE OF BLOCK 37 AND ITS EASTERLY EXTENSION, AFORESAID, 37.84 FEET; THENCE NORTH 01°05'58" EAST, 5.35 FEET TO THE POINT OF BEGINNING; THENCE NORTH 90°00'00" WEST, 6.65 FEET; THENCE NORTH 44°58'05" WEST, 23.82 FEET; THENCE NORTH 45°01'55" EAST, 11.05 FEET; THENCE SOUTH 44°58'05" EAST, 22.18 FEET; THENCE SOUTH 00°00'00" WEST, 8.97 FEET TO THE POINT OF BEGINNING, IN COOK COUNTY, ILLINOIS.

CTA PARCEL B2-3

THAT PART OF BLOCK 37 OF ORIGINAL TOWN OF CHICAGO, TOGETHER WITH THAT PART OF VACATED WEST WASHINGTON STREET IN THE EAST PART OF THE SOUTHEAST QUARTER OF SECTION 9, TOWNSHIP 39 NORTH, RANGE 14 EAST OF THE THIRD PRINCIPAL MERIDIAN, LYING BELOW A HORIZONTAL PLANE HAVING AN ELEVATION OF -4.86 CHICAGO CITY DATUM AND LYING ABOVE A HORIZONTAL PLANE HAVING AN ELEVATION OF -14.66 CHICAGO CITY DATUM AND LYING WITHIN ITS HORIZONTAL BOUNDARIES PROJECTED VERTICALLY AND DESCRIBED AS FOLLOWS: COMMENCING AT THE POINT OF INTERSECTION OF THE EASTERLY EXTENSION OF THE SOUTH LINE OF BLOCK 37, AFORESAID, WITH THE WEST LINE OF STATE STREET AS ESTABLISHED BY AN ACT OF THE LEGISLATURE OF THE STATE OF ILLINOIS, APPROVED MARCH 3, 1845; THENCE NORTH 88°54'02" WEST, ALONG THE SOUTH LINE OF BLOCK 37 AND ITS EASTERLY EXTENSION, AFORESAID, 80.70 FEET TO THE POINT OF BEGINNING; THENCE SOUTH 00°00'00" WEST, 1.00 FEET; THENCE NORTH 88°54'02" WEST, 9.67 FEET; THENCE NORTH 00°00'02" WEST, 8.53 FEET; THENCE SOUTH 90°00'00" EAST, 9.67 FEET; THENCE SOUTH 00°00'00" WEST, 7.71 FEET TO THE POINT OF BEGINNING, IN COOK COUNTY, ILLINOIS.

CTA PARCEL B3-1

THAT PART OF BLOCK 37 OF ORIGINAL TOWN OF CHICAGO, TOGETHER WITH A STRIP OF LAND LYING EAST OF AND ADJOINING SAID BLOCK 37 AND WEST LINE OF STATE STREET AS ESTABLISHED BY AN ACT OF THE LEGISLATURE OF THE STATE OF ILLINOIS, APPROVED MARCH 3, 1845, TOGETHER WITH THAT PART OF VACATED NORTH STATE STREET TOGETHER WITH THAT PART OF VACATED WEST WASHINGTON STREET, TOGETHER WITH THAT PART OF VACATED NORTH DEARBORN STREET, TOGETHER WITH THAT PART OF VACATED WEST RANDOLPH STREET, ALL TAKEN AS A TRACT IN THE EAST PART OF THE SOUTHEAST QUARTER OF SECTION 9, TOWNSHIP 39 NORTH, RANGE 14 EAST OF THE THIRD PRINCIPAL MERIDIAN, LYING BELOW A HORIZONTAL PLANE HAVING AN ELEVATION OF -14.66 CHICAGO CITY DATUM AND LYING ABOVE A HORIZONTAL PLANE HAVING AN ELEVATION OF -25.66 CHICAGO CITY DATUM AND LYING WITHIN ITS HORIZONTAL BOUNDARIES PROJECTED VERTICALLY AND DESCRIBED AS FOLLOWS: COMMENCING AT THE POINT OF INTERSECTION OF THE EASTERLY EXTENSION OF THE SOUTH LINE OF BLOCK 37, AFORESAID, WITH THE WEST LINE OF NORTH STATE STREET AS ESTABLISHED BY ACT OF LEGISLATURE ON MARCH 3, 1845, AFORESAID;

UNOFFICIAL COPY

THENCE NORTH 88°54'02" WEST, ALONG THE SOUTH LINE OF BLOCK 37 AND ITS EASTERLY EXTENSION, AFORESAID, 100.83 FEET TO THE POINT OF BEGINNING; THENCE NORTH 00°00'00" EAST, 50.89 FEET; THENCE NORTH 43°07'59" WEST, 37.49 FEET; THENCE NORTH 34°03'23" WEST, 10.33 FEET; THENCE NORTH 41°59'02" WEST, 34.44 FEET; THENCE NORTH 90°00'00" WEST, 71.66 FEET; THENCE NORTH 50°07'57" WEST, 18.15 FEET; THENCE SOUTH 90°00'00" EAST, 40.06 FEET; THENCE NORTH 00°00'00" EAST, 25.98 FEET; THENCE NORTH 45°01'24" WEST, 50.21 FEET; THENCE NORTH 90°00'00" WEST, 8.33 FEET TO A POINT ON THE EAST LINE OF THE COMMONWEALTH EDISON PROPERTY; THENCE NORTH 00°01'45" EAST, ALONG THE LAST MENTIONED EAST LINE, 8.71 FEET TO THE NORTHEAST CORNER OF THE COMMONWEALTH EDISON PROPERTY; THENCE NORTH 89°01'30" WEST, ALONG THE NORTH LINE OF THE COMMONWEALTH EDISON PROPERTY, 77.21 FEET; THENCE NORTH 00°28'45" EAST, 89.80 FEET; THENCE SOUTH 89°58'50" EAST, 1.39 FEET; THENCE NORTH 00°03'05" EAST, 110.34 FEET; THENCE SOUTH 89°17'41" EAST, 17.27 FEET; THENCE SOUTH 00°00'00" WEST, 31.59 FEET; THENCE SOUTH 44°58'05" EAST, 4.62 FEET; THENCE NORTH 45°01'55" EAST, 7.44 FEET; THENCE SOUTH 44°58'05" EAST, 29.28 FEET; THENCE NORTH 45°01'55" EAST, 20.48 FEET; THENCE SOUTH 44°58'05" EAST, 6.67 FEET; THENCE SOUTH 45°01'55" WEST, 20.48 FEET; THENCE SOUTH 44°58'05" EAST, 26.36 FEET; THENCE SOUTH 45°01'55" WEST, 1.49 FEET; THENCE SOUTH 44°58'05" EAST, 3.25 FEET; THENCE SOUTH 45°01'55" WEST, 2.78 FEET; THENCE SOUTH 44°58'05" EAST, 30.17 FEET; THENCE SOUTH 45°01'55" WEST, 1.50 FEET; THENCE SOUTH 44°58'05" EAST, 4.00 FEET; THENCE NORTH 45°01'55" EAST, 1.50 FEET; THENCE SOUTH 44°58'05" EAST, 38.42 FEET; THENCE SOUTH 45°01'55" WEST, 1.50 FEET; THENCE SOUTH 44°58'05" EAST, 4.00 FEET; THENCE NORTH 45°01'55" EAST, 1.50 FEET; THENCE SOUTH 44°58'05" EAST, 38.43 FEET; THENCE SOUTH 45°01'55" WEST, 1.50 FEET; THENCE SOUTH 44°58'05" EAST, 4.00 FEET; THENCE NORTH 45°01'55" EAST, 1.50 FEET; THENCE SOUTH 44°58'05" EAST, 13.39 FEET; THENCE NORTH 45°01'55" EAST, 1.17 FEET; THENCE SOUTH 44°58'05" EAST, 2.75 FEET; THENCE SOUTH 45°01'55" WEST, 1.17 FEET; THENCE SOUTH 44°58'05" EAST, 1.38 FEET; THENCE SOUTH 45°01'55" WEST, 1.50 FEET; THENCE SOUTH 44°58'05" EAST, 4.00 FEET; THENCE NORTH 45°01'55" EAST, 1.50 FEET; THENCE SOUTH 44°58'05" EAST, 16.95 FEET; THENCE SOUTH 45°01'55" WEST, 1.50 FEET; THENCE SOUTH 44°58'05" EAST, 4.00 FEET; THENCE NORTH 45°02'34" EAST, 2.14 FEET; THENCE SOUTH 90°00'00" EAST, 16.18 FEET; THENCE SOUTH 44°58'05" EAST, 61.87 FEET; THENCE SOUTH 90°00'00" EAST, 23.00 FEET; THENCE SOUTH 00°00'00" WEST, 19.20 FEET; THENCE SOUTH 45°01'55" WEST, 14.79 FEET; THENCE SOUTH 44°58'05" EAST, 52.35 FEET; THENCE SOUTH 90°00'00" EAST, 11.17 FEET; THENCE NORTH 00°00'00" EAST, 5.67 FEET; THENCE SOUTH 90°00'00" EAST, 26.31 FEET; THENCE SOUTH 00°00'00" WEST, 21.95 FEET; THENCE SOUTH 90°00'00" EAST, 5.26 FEET; THENCE SOUTH 00°45'20" WEST, 72.04 FEET; THENCE NORTH 88°25'23" WEST, 116.07 FEET; THENCE NORTH 00°00'00" EAST, 0.29 FEET TO THE POINT OF BEGINNING (EXCEPT THAT PART OF BLOCK 37 OF ORIGINAL TOWN OF CHICAGO, IN THE EAST PART OF THE SOUTHEAST QUARTER OF SECTION 9, TOWNSHIP 39 NORTH, RANGE 14 EAST OF THE THIRD PRINCIPAL MERIDIAN, DESCRIBED AS FOLLOWS: COMMENCING AT THE POINT OF INTERSECTION OF THE EASTERLY EXTENSION OF THE SOUTH LINE OF BLOCK 37, AFORESAID, WITH THE WEST LINE OF NORTH STATE STREET AS ESTABLISHED BY ACT OF LEGISLATURE ON MARCH 3, 1845, AFORESAID; THENCE NORTH 88°54'02" WEST, ALONG THE SOUTH LINE OF BLOCK 37 AND ITS EASTERLY EXTENSION, AFORESAID, 78.89 FEET; THENCE NORTH 01°05'58" EAST, 25.10 FEET TO THE POINT OF BEGINNING; THENCE NORTH 90°00'00" WEST, 12.54 FEET; THENCE NORTH 00°00'00" EAST, 17.83 FEET; THENCE SOUTH 90°00'00" EAST, 10.33 FEET; THENCE SOUTH 00°00'00" WEST, 8.53 FEET; THENCE SOUTH 90°00'00" EAST, 2.21 FEET; THENCE SOUTH 00°00'00"

UNOFFICIAL COPY

WEST, 9.31 FEET TO THE POINT OF BEGINNING), IN COOK COUNTY, ILLINOIS.

CTA PARCEL B4-1A

THAT PART OF BLOCK 37 OF ORIGINAL TOWN OF CHICAGO, TOGETHER WITH A STRIP OF LAND LYING EAST OF AND ADJOINING SAID BLOCK 37 AND WEST LINE OF STATE STREET AS ESTABLISHED BY AN ACT OF THE LEGISLATURE OF THE STATE OF ILLINOIS, APPROVED MARCH 3, 1845, TOGETHER WITH THAT PART OF VACATED NORTH STATE STREET, TOGETHER WITH THAT PART OF VACATED WEST WASHINGTON STREET, TOGETHER WITH THAT PART OF VACATED NORTH DEARBORN STREET, TOGETHER WITH THAT PART OF VACATED WEST RANDOLPH STREET, ALL TAKEN AS A TRACT IN THE EAST PART OF THE SOUTHEAST QUARTER OF SECTION 9, TOWNSHIP 39 NORTH, RANGE 14 EAST OF THE THIRD PRINCIPAL MERIDIAN, LYING BELOW A HORIZONTAL PLANE HAVING AN ELEVATION OF -25.66 CHICAGO CITY DATUM AND LYING ABOVE A HORIZONTAL PLANE HAVING AN ELEVATION OF -45.00 CHICAGO CITY DATUM AND LYING WITHIN ITS HORIZONTAL BOUNDARIES PROJECTED VERTICALLY AND DESCRIBED AS FOLLOWS: COMMENCING AT THE POINT OF INTERSECTION OF THE EASTERLY EXTENSION OF THE SOUTH LINE OF BLOCK 37, AFORESAID, WITH THE WEST LINE OF NORTH STATE STREET AS ESTABLISHED BY ACT OF LEGISLATURE ON MARCH 3, 1845, AFORESAID; THENCE SOUTH 00°00'00" WEST, ALONG THE WEST LINE OF NORTH STATE STREET, AFORESAID, 1.13 FEET TO THE POINT OF BEGINNING; THENCE NORTH 88°25'23" WEST, 32.24 FEET; THENCE NORTH 44°58'05" WEST, 245.03 FEET; THENCE SOUTH 45°01'55" WEST, 6.58 FEET; THENCE NORTH 14°58'05" WEST, 18.14 FEET; THENCE NORTH 45°01'55" EAST, 6.58 FEET; THENCE NORTH 44°58'05" WEST, 14.33 FEET; THENCE SOUTH 45°01'55" WEST, 4.41 FEET; THENCE NORTH 90°00'00" WEST, 12.58 FEET; THENCE NORTH 00°00'00" EAST, 18.83 FEET; THENCE NORTH 44°58'05" WEST, 107.08 FEET; THENCE NORTH 00°03'05" EAST, 94.60 FEET; THENCE SOUTH 44°58'05" EAST, 58.35 FEET; THENCE NORTH 45°01'55" EAST, 3.58 FEET; THENCE SOUTH 44°58'05" EAST, 196.72 FEET; THENCE SOUTH 90°00'00" EAST, 17.08 FEET; THENCE SOUTH 44°58'05" EAST, 61.87 FEET; THENCE SOUTH 90°00'00" EAST, 23.00 FEET; THENCE SOUTH 00°00'00" WEST, 19.33 FEET; THENCE SOUTH 45°06'56" WEST, 14.44 FEET; THENCE SOUTH 44°46'36" EAST, 74.81 FEET; THENCE SOUTH 90°00'00" EAST, 26.62 FEET; THENCE SOUTH 00°45'20" WEST, 79.38 FEET; THENCE NORTH 88°25'23" WEST, 15.22 FEET TO THE POINT OF BEGINNING, IN COOK COUNTY, ILLINOIS.

CTA PARCEL B4-1B

THAT PART OF BLOCK 37 OF ORIGINAL TOWN OF CHICAGO, TOGETHER WITH A STRIP OF LAND LYING EAST OF AND ADJOINING SAID BLOCK 37 AND WEST LINE OF STATE STREET AS ESTABLISHED BY AN ACT OF THE LEGISLATURE OF THE STATE OF ILLINOIS, APPROVED MARCH 3, 1845, TOGETHER WITH THAT PART OF VACATED NORTH STATE STREET, TOGETHER WITH THAT PART OF VACATED WEST WASHINGTON STREET, TOGETHER WITH THAT PART OF VACATED NORTH DEARBORN STREET, TOGETHER WITH THAT PART OF VACATED WEST RANDOLPH STREET, ALL TAKEN AS A TRACT IN THE EAST PART OF THE SOUTHEAST QUARTER OF SECTION 9, TOWNSHIP 39 NORTH, RANGE 14 EAST OF THE THIRD PRINCIPAL MERIDIAN, LYING BELOW A HORIZONTAL PLANE HAVING AN ELEVATION OF -4.97 CHICAGO CITY DATUM AND LYING ABOVE A HORIZONTAL PLANE HAVING AN ELEVATION OF -45.00 CHICAGO CITY DATUM AND LYING WITHIN ITS HORIZONTAL BOUNDARIES PROJECTED VERTICALLY AND DESCRIBED AS FOLLOWS: BEGINNING AT THE POINT OF INTERSECTION OF THE SOUTH LINE OF THAT PART OF VACATED WEST WASHINGTON STREET, AFORESAID, WITH THE EAST LINE OF THAT PART OF VACATED NORTH STATE STREET, AFORESAID; THENCE NORTH 88°54'02" WEST, ALONG THE LAST MENTIONED SOUTH LINE, 52.36 FEET; THENCE NORTH 00°00'00" EAST,

UNOFFICIAL COPY

12.14 FEET; THENCE SOUTH 88°25'23" EAST, 50.54 FEET; THENCE NORTH 00°45'20" EAST, 53.12 FEET; THENCE SOUTH 90°00'00" EAST, 1.13 FEET; THENCE SOUTH 00°00'00" WEST, 64.87 FEET TO THE POINT OF BEGINNING, IN COOK COUNTY, ILLINOIS.

CTA PARCEL B4-1C

THAT PART OF BLOCK 37 OF ORIGINAL TOWN OF CHICAGO, TOGETHER WITH A STRIP OF LAND LYING EAST OF AND ADJOINING SAID BLOCK 37 AND WEST LINE OF STATE STREET AS ESTABLISHED BY AN ACT OF THE LEGISLATURE OF THE STATE OF ILLINOIS, APPROVED MARCH 3, 1845, TOGETHER WITH THAT PART OF VACATED NORTH STATE STREET, TOGETHER WITH THAT PART OF VACATED WEST WASHINGTON STREET, TOGETHER WITH THAT PART OF VACATED NORTH DEARBORN STREET, TOGETHER WITH THAT PART OF VACATED WEST RANDOLPH STREET, ALL TAKEN AS A TRACT IN THE EAST PART OF THE SOUTHEAST QUARTER OF SECTION 9, TOWNSHIP 39 NORTH, RANGE 14 EAST OF THE THIRD PRINCIPAL MERIDIAN, LYING BELOW A HORIZONTAL PLANE HAVING AN ELEVATION OF -14.17 CHICAGO CITY DATUM AND LYING ABOVE A HORIZONTAL PLANE HAVING AN ELEVATION OF -32.22 CHICAGO CITY DATUM AND LYING WITHIN ITS HORIZONTAL BOUNDARIES PROJECTED VERTICALLY AND DESCRIBED AS FOLLOWS: COMMENCING AT THE POINT OF INTERSECTION OF THE EASTERLY EXTENSION OF THE SOUTH LINE OF BLOCK 37, AFORESAID, WITH THE WEST LINE OF NORTH STATE STREET AS ESTABLISHED BY ACT OF LEGISLATURE ON MARCH 3, 1845, AFORESAID; THENCE SOUTH 00°00'00" WEST, ALONG THE WEST LINE OF NORTH STATE STREET, AFORESAID, 1.13 FEET; THENCE SOUTH 88°25'23" EAST, 7.35 FEET TO THE POINT OF BEGINNING; THENCE SOUTH 01°34'37" WEST, 3.00 FEET; THENCE NORTH 88°25'23" WEST, 25.72 FEET; THENCE NORTH 01°34'37" EAST, 3.00 FEET; THENCE SOUTH 88°25'23" EAST, 25.72 FEET TO THE POINT OF BEGINNING, IN COOK COUNTY, ILLINOIS.

CTA PARCEL B4-1D

THAT PART OF BLOCK 37 OF ORIGINAL TOWN OF CHICAGO, TOGETHER WITH A STRIP OF LAND LYING EAST OF AND ADJOINING SAID BLOCK 37 AND WEST LINE OF STATE STREET AS ESTABLISHED BY AN ACT OF THE LEGISLATURE OF THE STATE OF ILLINOIS, APPROVED MARCH 3, 1845, TOGETHER WITH THAT PART OF VACATED NORTH STATE STREET, TOGETHER WITH THAT PART OF VACATED WEST WASHINGTON STREET, TOGETHER WITH THAT PART OF VACATED NORTH DEARBORN STREET, TOGETHER WITH THAT PART OF VACATED WEST RANDOLPH STREET, ALL TAKEN AS A TRACT IN THE EAST PART OF THE SOUTHEAST QUARTER OF SECTION 9, TOWNSHIP 39 NORTH, RANGE 14 EAST OF THE THIRD PRINCIPAL MERIDIAN, LYING BELOW A HORIZONTAL PLANE HAVING AN ELEVATION OF -14.17 CHICAGO CITY DATUM AND LYING ABOVE A HORIZONTAL PLANE HAVING AN ELEVATION OF -32.22 CHICAGO CITY DATUM AND LYING WITHIN ITS HORIZONTAL BOUNDARIES PROJECTED VERTICALLY AND DESCRIBED AS FOLLOWS: COMMENCING AT THE POINT OF INTERSECTION OF THE EASTERLY EXTENSION OF THE SOUTH LINE OF BLOCK 37, AFORESAID, WITH THE WEST LINE OF NORTH STATE STREET AS ESTABLISHED BY ACT OF LEGISLATURE ON MARCH 3, 1845, AFORESAID; THENCE SOUTH 00°00'00" WEST, ALONG THE WEST LINE OF NORTH STATE STREET, AFORESAID, 1.13 FEET; THENCE SOUTH 88°25'23" EAST, 15.22 FEET; THENCE NORTH 00°45'20" EAST, 14.11 FEET TO THE POINT OF BEGINNING; THENCE NORTH 00°45'20" EAST, 24.54 FEET; THENCE SOUTH 89°14'40" EAST, 3.00 FEET; THENCE SOUTH 00°45'20" WEST, 24.54 FEET; THENCE NORTH 89°14'40" WEST, 3.00 FEET TO THE POINT OF BEGINNING, IN COOK COUNTY, ILLINOIS.

CTA PARCEL B4-1E

THAT PART OF BLOCK 37 OF ORIGINAL TOWN OF CHICAGO, TOGETHER WITH A STRIP OF LAND

UNOFFICIAL COPY

LYING EAST OF AND ADJOINING SAID BLOCK 37 AND WEST LINE OF STATE STREET AS ESTABLISHED BY AN ACT OF THE LEGISLATURE OF THE STATE OF ILLINOIS, APPROVED MARCH 3, 1845, TOGETHER WITH THAT PART OF VACATED NORTH STATE STREET, TOGETHER WITH THAT PART OF VACATED WEST WASHINGTON STREET, TOGETHER WITH THAT PART OF VACATED NORTH DEARBORN STREET, TOGETHER WITH THAT PART OF VACATED WEST RANDOLPH STREET, ALL TAKEN AS A TRACT IN THE EAST PART OF THE SOUTHEAST QUARTER OF SECTION 9, TOWNSHIP 39 NORTH, RANGE 14 EAST OF THE THIRD PRINCIPAL MERIDIAN, ALL TAKEN AS A TRACT, LYING BELOW A HORIZONTAL PLANE HAVING AN ELEVATION OF -3.79 CHICAGO CITY DATUM AND LYING ABOVE A HORIZONTAL PLANE HAVING AN ELEVATION OF -45.00 CHICAGO CITY DATUM AND LYING WITHIN ITS HORIZONTAL BOUNDARIES PROJECTED VERTICALLY AND DESCRIBED AS FOLLOWS: BEGINNING AT THE INTERSECTION OF THE NORTH LINE OF THAT PART OF VACATED WEST RANDOLPH STREET, AFORESAID, WITH THE WEST LINE OF THAT PART OF VACATED NORTH DEARBORN STREET, AFORESAID; THENCE SOUTH $89^{\circ}08'58''$ EAST, ALONG THE LAST MENTIONED NORTH LINE, 18.29 FEET; THENCE SOUTH $00^{\circ}03'05''$ WEST, 110.73 FEET; THENCE NORTH $90^{\circ}00'00''$ WEST, 18.23 FEET TO A POINT ON THE LAST MENTIONED WEST LINE; THENCE NORTH $00^{\circ}01'10''$ EAST, 111.01 FEET TO THE POINT OF BEGINNING, IN COOK COUNTY, ILLINOIS.

CTA PARCEL B4-1F

THAT PART OF BLOCK 37 OF ORIGINAL TOWN OF CHICAGO, TOGETHER WITH A STRIP OF LAND LYING EAST OF AND ADJOINING SAID BLOCK 37 AND WEST LINE OF STATE STREET AS ESTABLISHED BY AN ACT OF THE LEGISLATURE OF THE STATE OF ILLINOIS, APPROVED MARCH 3, 1845, TOGETHER WITH THAT PART OF VACATED NORTH STATE STREET, TOGETHER WITH THAT PART OF VACATED WEST WASHINGTON STREET, TOGETHER WITH THAT PART OF VACATED NORTH DEARBORN STREET, TOGETHER WITH THAT PART OF VACATED WEST RANDOLPH STREET, ALL TAKEN AS A TRACT IN THE EAST PART OF THE SOUTHEAST QUARTER OF SECTION 9, TOWNSHIP 39 NORTH, RANGE 14 EAST OF THE THIRD PRINCIPAL MERIDIAN, ALL TAKEN AS A TRACT, LYING BELOW A HORIZONTAL PLANE HAVING AN ELEVATION OF -14.17 CHICAGO CITY DATUM AND LYING ABOVE A HORIZONTAL PLANE HAVING AN ELEVATION OF -32.22 CHICAGO CITY DATUM AND LYING WITHIN ITS HORIZONTAL BOUNDARIES PROJECTED VERTICALLY AND DESCRIBED AS FOLLOWS: COMMENCING AT THE INTERSECTION OF THE NORTH LINE OF THAT PART OF VACATED WEST RANDOLPH STREET, AFORESAID, WITH THE WEST LINE OF THAT PART OF VACATED NORTH DEARBORN STREET, AFORESAID; THENCE SOUTH $89^{\circ}08'58''$ EAST, ALONG THE LAST MENTIONED NORTH LINE, 18.29 FEET; THENCE SOUTH $00^{\circ}03'05''$ WEST, 24.34 FEET TO THE POINT OF BEGINNING; THENCE SOUTH $00^{\circ}03'05''$ WEST, 28.75 FEET; THENCE SOUTH $89^{\circ}56'55''$ EAST, 3.00 FEET; THENCE NORTH $00^{\circ}03'05''$ EAST, 28.75 FEET; THENCE NORTH $89^{\circ}56'55''$ WEST, 3.00 FEET TO THE POINT OF BEGINNING, IN COOK COUNTY, ILLINOIS.

CTA PARCEL B4-1G

THAT PART OF BLOCK 37 OF ORIGINAL TOWN OF CHICAGO, TOGETHER WITH A STRIP OF LAND LYING EAST OF AND ADJOINING SAID BLOCK 37 AND WEST LINE OF STATE STREET AS ESTABLISHED BY AN ACT OF THE LEGISLATURE OF THE STATE OF ILLINOIS, APPROVED MARCH 3, 1845, TOGETHER WITH THAT PART OF VACATED NORTH STATE STREET, TOGETHER WITH THAT PART OF VACATED WEST WASHINGTON STREET, TOGETHER WITH THAT PART OF VACATED NORTH DEARBORN STREET, TOGETHER WITH THAT PART OF VACATED WEST RANDOLPH STREET, ALL TAKEN AS A TRACT IN THE EAST PART OF THE SOUTHEAST QUARTER OF SECTION 9, TOWNSHIP 39 NORTH, RANGE 14 EAST OF THE THIRD PRINCIPAL MERIDIAN, ALL TAKEN AS A TRACT, LYING BELOW A HORIZONTAL PLANE HAVING AN ELEVATION OF -14.17 CHICAGO CITY DATUM AND LYING ABOVE A HORIZONTAL PLANE HAVING AN ELEVATION OF -

UNOFFICIAL COPY

32.22 CHICAGO CITY DATUM AND LYING WITHIN ITS HORIZONTAL BOUNDARIES PROJECTED VERTICALLY AND DESCRIBED AS FOLLOWS: COMMENCING AT THE INTERSECTION OF THE NORTH LINE OF THAT PART OF VACATED WEST RANDOLPH STREET, AFORESAID, WITH THE WEST LINE OF THAT PART OF VACATED NORTH DEARBORN STREET, AFORESAID; THENCE SOUTH 89°08'58" EAST, ALONG THE LAST MENTIONED NORTH LINE, 18.29 FEET; THENCE SOUTH 00°03'05" WEST, 77.71 FEET TO THE POINT OF BEGINNING; THENCE SOUTH 00°03'05" WEST, 24.53 FEET; THENCE SOUTH 89°56'55" EAST, 3.00 FEET; THENCE NORTH 00°03'05" EAST, 24.53 FEET; THENCE NORTH 89°56'55" WEST, 3.00 FEET TO THE POINT OF BEGINNING, IN COOK COUNTY, ILLINOIS.

CTA PARCEL B4-2

THAT PART OF VACATED NORTH DEARBORN STREET LYING WEST AND ADJOINING BLOCK 37 OF ORIGINAL TOWN OF CHICAGO, IN THE EAST PART OF THE SOUTHEAST QUARTER OF SECTION 9, TOWNSHIP 39 NORTH, RANGE 14 EAST OF THE THIRD PRINCIPAL MERIDIAN, LYING BELOW A HORIZONTAL PLANE HAVING AN ELEVATION OF -4.86 CHICAGO CITY DATUM AND LYING ABOVE A HORIZONTAL PLANE HAVING AN ELEVATION OF -45.00 CHICAGO CITY DATUM AND LYING WITHIN ITS HORIZONTAL BOUNDARIES PROJECTED VERTICALLY AND DESCRIBED AS FOLLOWS: COMMENCING AT THE NORTHWEST CORNER OF BLOCK 37, AFORESAID; THENCE SOUTH 00°01'10" WEST, ALONG THE WEST LINE THEREOF, 161.29 FEET; THENCE NORTH 89°01'30" WEST, 0.44 FEET TO THE POINT OF BEGINNING; THENCE SOUTH 00°28'45" WEST, 30.00 FEET TO A POINT ON THE NORTH LINE OF THE COMMONWEALTH EDISON PROPERTY EXTENDED WEST; THENCE NORTH 89°01'30" WEST, ALONG THE LAST MENTIONED NORTH LINE EXTENDED WEST, 15.61 FEET TO A POINT ON THE WEST LINE OF THAT PART OF VACATED NORTH DEARBORN STREET, AFORESAID; THENCE NORTH 00°01'10" EAST, ALONG THE LAST MENTIONED WEST LINE, 30.00 FEET; THENCE SOUTH 89°01'30" EAST, 15.85 FEET TO THE POINT OF BEGINNING, IN COOK COUNTY, ILLINOIS.

CTA PARCEL B4-3

THAT PART OF BLOCK 37 OF ORIGINAL TOWN OF CHICAGO IN THE EAST PART OF THE SOUTHEAST QUARTER OF SECTION 9, TOWNSHIP 39 NORTH, RANGE 14 EAST OF THE THIRD PRINCIPAL MERIDIAN, LYING BELOW A HORIZONTAL PLANE HAVING AN ELEVATION OF -25.66 CHICAGO CITY DATUM AND LYING ABOVE A HORIZONTAL PLANE HAVING AN ELEVATION OF -45.00 CHICAGO CITY DATUM AND LYING WITHIN ITS HORIZONTAL BOUNDARIES PROJECTED VERTICALLY AND DESCRIBED AS FOLLOWS: COMMENCING AT THE POINT OF INTERSECTION OF THE EASTERLY EXTENSION OF THE SOUTH LINE OF BLOCK 37, AFORESAID, WITH THE WEST LINE OF NORTH STATE STREET AS ESTABLISHED BY ACT OF LEGISLATURE ON MARCH 3, 1845; THENCE NORTH 88°54'02" WEST, ALONG THE SOUTH LINE OF BLOCK 37 AND ITS EASTERLY EXTENSION, AFORESAID, 190.04 FEET; THENCE NORTH 01°05'58" EAST, 122.36 FEET TO THE POINT OF BEGINNING; THENCE NORTH 90°00'00" WEST, 10.25 FEET; THENCE NORTH 00°00'00" EAST, 8.33 FEET; THENCE SOUTH 90°00'00" EAST, 10.25 FEET; THENCE SOUTH 00°00'00" WEST, 8.33 FEET TO THE POINT OF BEGINNING, IN COOK COUNTY ILLINOIS.

Address: 108 N. State St. Chicago, IL.

PIN: 17-09-451-020-0000; 17-09-451-021-0000; 17-09-451-022-0000; 17-09-451-023-0000

UNOFFICIAL COPY

EXHIBIT B

LEGAL DESCRIPTION OF RETAIL PARCEL

(See Attached)

Property of Cook County Clerk's Office

Exhibit B

UNOFFICIAL COPY

{RETAIL PARCEL}

MAIN TRACT:

AT-GRADE LEGAL DESCRIPTION A TRACT OF LAND CONSISTING OF ALL LOTS, STREETS AND ALLEYS WITHIN BLOCK 37 OF ORIGINAL TOWN OF CHICAGO IN THE EAST PART OF THE SOUTHEAST QUARTER OF SECTION 9, TOWNSHIP 39 NORTH, RANGE 14 EAST OF THE THIRD PRINCIPAL MERIDIAN, TOGETHER WITH A STRIP OF LAND LYING EAST OF AND ADJOINING SAID BLOCK 37 AND WEST OF THE WEST LINE OF STATE STREET AS ESTABLISHED BY AN ACT OF THE LEGISLATURE OF THE STATE OF ILLINOIS, APPROVED MARCH 3, 1845,

EXCEPTING THEREFROM THAT PART DESCRIBED AS FOLLOWS: THAT PART OF THE SOUTH HALF OF THE VACATED WEST COURT PLACE LYING NORTH OF AND ADJOINING THE NORTH LINE OF LOT 5 IN BLOCK 37 IN THE ORIGINAL TOWN OF CHICAGO, AND, THAT PART OF LOT 5 IN BLOCK 37 IN ORIGINAL TOWN OF CHICAGO, LYING NORTH OF A LINE DESCRIBED AS FOLLOWS: BEGINNING AT A POINT ON THE WEST LINE OF SAID LOT 5 WHICH IS 55 FEET 10 INCHES SOUTH FROM THE NORTHWEST CORNER OF SAID LOT 5 AND RUNNING THENCE EAST ALONG A STRAIGHT LINE TO A POINT ON THE EAST LINE OF SAID LOT 5 WHICH IS 54 FEET 6 INCHES SOUTH FROM THE NORTHEAST CORNER OF SAID LOT 5; EXCEPTING FROM SAID PART OF LOT 5 THAT PART THEREOF WHICH IS DESCRIBED AS FOLLOWS: COMMENCING AT A POINT ON THE WEST LINE OF SAID LOT 5, WHICH IS 55 FEET 10 INCHES SOUTH OF THE NORTHWEST CORNER OF SAID LOT; THENCE EAST FOR A DISTANCE OF 54 FEET ALONG A STRAIGHT LINE, WHICH IF EXTENDED, WOULD INTERSECT THE EAST LINE OF SAID LOT 5 AT A POINT 54 FEET 6 INCHES SOUTH OF THE NORTHEAST CORNER OF SAID LOT; THENCE NORTH, 4 FEET 8 INCHES; THENCE WEST, 54 FEET TO THE WEST LINE OF SAID LOT; THENCE SOUTH, 4 FEET 8 INCHES TO THE POINT OF BEGINNING,

IN COOK COUNTY, ILLINOIS; TOGETHER WITH

(MAIN TRACT CONTINUED) P1 (BELOW GRADE ON WEST RANDOLPH STREET): THAT PART OF WEST RANDOLPH STREET AND THAT PART OF NORTH STATE STREET AND THAT PART OF NORTH DEARBORN STREET, ALL TAKEN AS A TRACT IN THE EAST PART OF THE SOUTHEAST QUARTER OF SECTION 9, TOWNSHIP 39 NORTH, RANGE 14 EAST OF THE THIRD PRINCIPAL MERIDIAN, LYING BELOW A HORIZONTAL PLANE HAVING AN ELEVATION OF +14.50 CHICAGO CITY DATUM AND LYING ABOVE A HORIZONTAL PLANE HAVING AN ELEVATION OF -85.50 CHICAGO CITY DATUM AND LYING WITHIN ITS HORIZONTAL BOUNDARIES PROJECTED VERTICALLY AND DESCRIBED AS FOLLOWS: BEGINNING AT THE NORTHWEST CORNER OF BLOCK 37 OF ORIGINAL TOWN OF CHICAGO IN THE EAST PART OF THE SOUTHEAST QUARTER OF SAID SECTION 9; THENCE SOUTH 89°08'58" EAST, ALONG THE NORTH LINE OF BLOCK 37, AFORESAID, AND THE EASTERLY EXTENSION THEREOF, 324.63 FEET TO THE WEST LINE OF STATE STREET AS ESTABLISHED BY AN ACT OF THE LEGISLATURE OF THE STATE OF ILLINOIS, APPROVED MARCH 3, 1845; THENCE SOUTH 89°08'58" EAST, ALONG SAID EASTERLY EXTENSION, 16.00 FEET TO A POINT ON A LINE DRAWN 16.00 FEET EAST OF AND PARALLEL WITH THE WEST LINE OF STATE STREET, AFORESAID; THENCE NORTH 00°00'00" EAST, ALONG SAID PARALLEL LINE, 16.31 FEET TO A POINT ON A LINE DRAWN 16.31 FEET NORTH OF AND PARALLEL WITH THE NORTH LINE OF SAID BLOCK 37; THENCE NORTH 89°08'58" WEST, ALONG THE LAST MENTIONED PARALLEL LINE, 356.92 FEET TO A POINT ON A LINE DRAWN 16.29 FEET WEST OF AND PARALLEL WITH THE WEST LINE OF SAID BLOCK 37; THENCE SOUTH 00°01'10"

UNOFFICIAL COPY

WEST, ALONG THE LAST MENTIONED PARALLEL LINE, 16.31 FEET TO A POINT ON THE WESTERLY EXTENSION OF THE NORTH LINE OF SAID BLOCK 37; THENCE SOUTH 89°08'58" EAST, ALONG SAID WESTERLY EXTENSION, 16.29 FEET TO THE POINT OF BEGINNING, IN COOK COUNTY, ILLINOIS; TOGETHER WITH

(MAIN TRACT CONTINUED) P2 (BELOW GRADE ON NORTH STATE STREET): THAT PART OF NORTH STATE STREET IN THE EAST PART OF THE SOUTHEAST QUARTER OF SECTION 9, TOWNSHIP 39 NORTH, RANGE 14 EAST OF THE THIRD PRINCIPAL MERIDIAN, LYING BELOW A HORIZONTAL PLANE HAVING AN ELEVATION OF +14.50 CHICAGO CITY DATUM AND LYING ABOVE A HORIZONTAL PLANE HAVING AN ELEVATION OF -85.50 CHICAGO CITY DATUM AND LYING WITHIN ITS HORIZONTAL BOUNDARIES PROJECTED VERTICALLY AND DESCRIBED AS FOLLOWS: BEGINNING AT THE POINT OF INTERSECTION OF THE EASTERLY EXTENSION OF THE NORTH LINE OF BLOCK 37 OF ORIGINAL TOWN OF CHICAGO IN THE EAST PART OF THE SOUTHEAST QUARTER OF SAID SECTION 9 WITH THE WEST LINE OF STATE STREET AS ESTABLISHED BY AN ACT OF THE LEGISLATURE OF THE STATE OF ILLINOIS, APPROVED MARCH 3, 1845; THENCE SOUTH 89°08'58" EAST, ALONG SAID EASTERLY EXTENSION, 16.00 FEET TO A POINT ON A LINE DRAWN 16.00 FEET EAST OF AND PARALLEL WITH THE WEST LINE OF STATE STREET, AFORESAID; THENCE SOUTH 00°00'00" WEST, ALONG SAID PARALLEL LINE, 384.07 FEET TO THE EASTERLY EXTENSION OF THE SOUTH LINE OF SAID BLOCK 37; THENCE NORTH 88°54'02" WEST, ALONG THE LAST MENTIONED EASTERLY EXTENSION, 16.00 FEET TO THE WEST LINE OF STATE STREET, AFORESAID; THENCE NORTH 00°00'00" EAST, ALONG THE WEST LINE OF STATE STREET, AFORESAID, 384.00 FEET TO THE POINT OF BEGINNING, IN COOK COUNTY, ILLINOIS; TOGETHER WITH

(MAIN TRACT CONTINUED) P3 (BELOW GRADE ON WEST WASHINGTON STREET): THAT PART OF WEST WASHINGTON STREET AND THAT PART OF NORTH STATE STREET AND THAT PART OF NORTH DEARBORN STREET, ALL TAKEN AS A TRACT IN THE EAST PART OF THE SOUTHEAST QUARTER OF SECTION 9, TOWNSHIP 39 NORTH, RANGE 14 EAST OF THE THIRD PRINCIPAL MERIDIAN, LYING BELOW A HORIZONTAL PLANE HAVING AN ELEVATION OF +14.50 CHICAGO CITY DATUM AND LYING ABOVE A HORIZONTAL PLANE HAVING AN ELEVATION OF -85.50 CHICAGO CITY DATUM AND LYING WITHIN ITS HORIZONTAL BOUNDARIES PROJECTED VERTICALLY AND DESCRIBED AS FOLLOWS: BEGINNING AT THE SOUTHWEST CORNER OF BLOCK 37 OF ORIGINAL TOWN OF CHICAGO IN THE EAST PART OF THE SOUTHEAST QUARTER OF SAID SECTION 9; THENCE SOUTH 88°54'02" EAST, ALONG THE SOUTH LINE OF BLOCK 37, AFORESAID, AND THE EASTERLY EXTENSION THEREOF, 324.79 FEET TO THE WEST LINE OF STATE STREET AS ESTABLISHED BY AN ACT OF THE LEGISLATURE OF THE STATE OF ILLINOIS, APPROVED MARCH 3, 1845; THENCE SOUTH 88°54'02" EAST, 16.00 FEET TO A POINT ON A LINE DRAWN 16.00 FEET EAST OF AND PARALLEL WITH THE WEST LINE OF STATE STREET, AFORESAID; THENCE SOUTH 00°00'00" WEST, ALONG SAID PARALLEL LINE, 16.00 FEET TO A POINT ON A LINE DRAWN 16.00 FEET SOUTH OF AND PARALLEL WITH THE SOUTH LINE OF SAID BLOCK 37; THENCE NORTH 88°54'02" WEST, ALONG THE LAST MENTIONED PARALLEL LINE, 357.09 FEET TO A POINT ON A LINE DRAWN 16.29 FEET WEST OF AND PARALLEL WITH THE WEST LINE OF SAID BLOCK 37; THENCE NORTH 00°01'10" EAST, ALONG THE LAST MENTIONED PARALLEL LINE, 16.00 FEET TO A POINT ON THE WESTERLY EXTENSION OF THE SOUTH LINE OF SAID BLOCK 37; THENCE SOUTH 88°54'02" EAST, ALONG SAID WESTERLY EXTENSION, 16.29 FEET TO THE POINT OF BEGINNING, IN COOK COUNTY, ILLINOIS; TOGETHER WITH

UNOFFICIAL COPY

(MAIN TRACT CONTINUED) P4 (BELOW GRADE ON NORTH DEARBORN STREET SOUTH OF COMMONWEALTH EDISON SUBSTATION PROPERTY): THAT PART OF NORTH DEARBORN STREET IN THE EAST PART OF THE SOUTHEAST QUARTER OF SECTION 9, TOWNSHIP 39 NORTH, RANGE 14 EAST OF THE THIRD PRINCIPAL MERIDIAN, LYING BELOW A HORIZONTAL PLANE HAVING AN ELEVATION OF +14.50 CHICAGO CITY DATUM AND LYING ABOVE A HORIZONTAL PLANE HAVING AN ELEVATION OF -85.50 CHICAGO CITY DATUM AND LYING WITHIN ITS HORIZONTAL BOUNDARIES PROJECTED VERTICALLY AND DESCRIBED AS FOLLOWS: BEGINNING AT THE SOUTHWEST CORNER OF BLOCK 37 OF ORIGINAL TOWN OF CHICAGO IN THE EAST PART OF THE SOUTHEAST QUARTER OF SAID SECTION 9; THENCE NORTH $00^{\circ}01'10''$ EAST, ALONG THE WEST LINE OF BLOCK 37, AFORESAID, 131.13 FEET TO A POINT WHICH IS 51.16 FEET SOUTH OF THE NORTHWEST CORNER OF LOT 5 IN BLOCK 37, AFORESAID, AS MEASURED ALONG THE WEST LINE OF SAID LOT 5; THENCE NORTH $89^{\circ}58'46''$ WEST, 16.29 FEET TO A LINE DRAWN 16.29 FEET WEST OF AND PARALLEL WITH THE WEST LINE OF SAID BLOCK 37; THENCE SOUTH $00^{\circ}01'10''$ WEST, ALONG SAID PARALLEL LINE, 130.82 FEET TO THE WESTERLY EXTENSION OF THE SOUTH LINE OF SAID BLOCK 37; THENCE SOUTH $88^{\circ}54'02''$ EAST ALONG SAID WESTERLY EXTENSION, 16.29 FEET TO THE POINT OF BEGINNING, IN COOK COUNTY, ILLINOIS; TOGETHER WITH

(MAIN TRACT CONTINUED) P5 (BELOW GRADE ON NORTH DEARBORN STREET NORTH OF COMMONWEALTH EDISON SUBSTATION PROPERTY): THAT PART OF NORTH DEARBORN STREET IN THE EAST PART OF THE SOUTHEAST QUARTER OF SECTION 9, TOWNSHIP 39 NORTH, RANGE 14 EAST OF THE THIRD PRINCIPAL MERIDIAN, LYING BELOW A HORIZONTAL PLANE HAVING AN ELEVATION OF +14.50 CHICAGO CITY DATUM AND LYING ABOVE A HORIZONTAL PLANE HAVING AN ELEVATION OF -85.50 CHICAGO CITY DATUM AND LYING WITHIN ITS HORIZONTAL BOUNDARIES PROJECTED VERTICALLY AND DESCRIBED AS FOLLOWS: BEGINNING AT THE NORTHWEST CORNER OF BLOCK 37 OF ORIGINAL TOWN OF CHICAGO IN THE EAST PART OF THE SOUTHEAST QUARTER OF SAID SECTION 9; THENCE SOUTH $00^{\circ}01'10''$ WEST, ALONG THE WEST LINE OF BLOCK 37, AFORESAID, 200.29 FEET TO THE NORTHWEST CORNER OF LOT 5 IN BLOCK 37, AFORESAID; THENCE NORTH $89^{\circ}01'30''$ WEST, 16.29 FEET TO A LINE DRAWN 16.29 FEET WEST OF AND PARALLEL WITH THE WEST LINE OF SAID BLOCK 37; THENCE NORTH $00^{\circ}01'10''$ EAST, ALONG SAID PARALLEL LINE, 200.26 FEET TO THE WESTERLY EXTENSION OF THE NORTH LINE OF SAID BLOCK 37; THENCE SOUTH $89^{\circ}05'58''$ EAST ALONG SAID WESTERLY EXTENSION, 16.29 FEET TO THE POINT OF BEGINNING, IN COOK COUNTY, ILLINOIS; TOGETHER WITH

(MAIN TRACT CONTINUED) P6 (LOWER LEVEL ABOVE GRADE {APPROXIMATELY 0 TO 15 FEET} ON WEST RANDOLPH STREET): THAT PART OF WEST RANDOLPH STREET AND THAT PART OF NORTH STATE STREET, ALL TAKEN AS A TRACT IN THE EAST PART OF THE SOUTHEAST QUARTER OF SECTION 9, TOWNSHIP 39 NORTH, RANGE 14 EAST OF THE THIRD PRINCIPAL MERIDIAN, LYING BELOW A HORIZONTAL PLANE HAVING AN ELEVATION OF +29.50 CHICAGO CITY DATUM AND LYING ABOVE A HORIZONTAL PLANE HAVING AN ELEVATION OF +14.50 CHICAGO CITY DATUM AND LYING WITHIN ITS HORIZONTAL BOUNDARIES PROJECT VERTICALLY AND DESCRIBED AS FOLLOWS: BEGINNING AT THE NORTHWEST CORNER OF BLOCK 37 OF ORIGINAL TOWN OF CHICAGO IN THE EAST PART OF THE SOUTHEAST QUARTER OF SAID SECTION 9; THENCE SOUTH $89^{\circ}08'58''$ EAST, ALONG THE NORTH LINE OF BLOCK 37, AFORESAID, AND THE EASTERLY EXTENSION THEREOF, 324.63 FEET TO THE WEST LINE OF STATE STREET AS ESTABLISHED BY AN ACT OF THE LEGISLATURE OF THE STATE OF ILLINOIS, APPROVED MARCH 3, 1845; THENCE SOUTH $89^{\circ}08'58''$ EAST, ALONG SAID

UNOFFICIAL COPY

EASTERLY EXTENSION, 1.50 FEET TO A POINT ON A LINE DRAWN 1.50 FEET EAST OF AND PARALLEL WITH THE WEST LINE OF STATE STREET, AFORESAID; THENCE NORTH 00°00'00" EAST, ALONG SAID PARALLEL LINE, 1.50 FEET TO A POINT ON A LINE DRAWN 1.50 FEET NORTH OF AND PARALLEL WITH THE NORTH LINE OF SAID BLOCK 37; THENCE NORTH 89°08'58" WEST, ALONG THE LAST MENTIONED PARALLEL LINE, 326.13 FEET TO THE NORTHERLY EXTENSION OF THE WEST LINE OF SAID BLOCK 37; THENCE SOUTH 00°01'10" WEST, ALONG SAID NORTHERLY EXTENSION, 1.50 FEET TO THE POINT OF BEGINNING, IN COOK COUNTY, ILLINOIS; TOGETHER WITH

(MAIN TRACT CONTINUED) P7 (LOWER LEVEL ABOVE GRADE {APPROXIMATELY 0 TO 15 FEET} ON NORTH STATE STREET): THAT PART OF NORTH STATE STREET IN THE EAST PART OF THE SOUTHEAST QUARTER OF SECTION 9, TOWNSHIP 39 NORTH, RANGE 14 EAST OF THE THIRD PRINCIPAL MERIDIAN, LYING BELOW A HORIZONTAL PLANE HAVING AN ELEVATION OF +29.50 CHICAGO CITY DATUM AND LYING ABOVE A HORIZONTAL PLANE HAVING AN ELEVATION OF +14.50 CHICAGO CITY DATUM AND LYING WITHIN ITS HORIZONTAL BOUNDARIES PROJECT VERTICALLY AND DESCRIBED AS FOLLOWS: BEGINNING AT THE POINT OF INTERSECTION OF THE EASTERLY EXTENSION OF THE NORTH LINE OF BLOCK 37 OF ORIGINAL TOWN OF CHICAGO IN THE EAST PART OF THE SOUTHEAST QUARTER OF SAID SECTION 9 WITH THE WEST LINE OF STATE STREET AS ESTABLISHED BY AN ACT OF THE LEGISLATURE OF THE STATE OF ILLINOIS, APPROVED MARCH 3, 1845; THENCE SOUTH 89°08'58" EAST, ALONG SAID EASTERLY EXTENSION, 1.50 FEET TO A POINT ON A LINE DRAWN 1.50 FEET EAST OF AND PARALLEL WITH THE WEST LINE OF STATE STREET, AFORESAID; THENCE SOUTH 00°00'00" WEST, ALONG SAID PARALLEL LINE, 384.00 FEET TO THE EASTERLY EXTENSION OF THE SOUTH LINE OF SAID BLOCK 37; THENCE NORTH 89°54'02" WEST, ALONG THE LAST MENTIONED EASTERLY EXTENSION, 1.50 FEET TO THE WEST LINE OF STATE STREET, AFORESAID; THENCE NORTH 00°00'00" EAST, ALONG THE WEST LINE OF STATE STREET, AFORESAID, 384.00 FEET TO THE POINT OF BEGINNING, IN COOK COUNTY, ILLINOIS; TOGETHER WITH

(MAIN TRACT CONTINUED) P8 (UPPER LEVEL ABOVE GRADE {ABOVE APPROXIMATELY 15 FEET} ON WEST RANDOLPH STREET): THAT PART OF WEST RANDOLPH STREET AND THAT PART OF NORTH STATE STREET, ALL TAKEN AS A TRACT IN THE EAST PART OF THE SOUTHEAST QUARTER OF SECTION 9, TOWNSHIP 39 NORTH, RANGE 14 EAST OF THE THIRD PRINCIPAL MERIDIAN, LYING BELOW A HORIZONTAL PLANE HAVING AN ELEVATION OF +69.50 CHICAGO CITY DATUM AND LYING ABOVE A HORIZONTAL PLANE HAVING AN ELEVATION OF +29.50 CHICAGO CITY DATUM AND LYING WITHIN ITS HORIZONTAL BOUNDARIES PROJECT VERTICALLY AND DESCRIBED AS FOLLOWS: BEGINNING AT THE NORTHWEST CORNER OF BLOCK 37 OF ORIGINAL TOWN OF CHICAGO IN THE EAST PART OF THE SOUTHEAST QUARTER OF SAID SECTION 9; THENCE SOUTH 89°08'58" EAST, ALONG THE NORTH LINE OF BLOCK 37, AFORESAID, AND THE EASTERLY EXTENSION THEREOF, 324.63 FEET TO THE WEST LINE OF STATE STREET AS ESTABLISHED BY AN ACT OF THE LEGISLATURE OF THE STATE OF ILLINOIS, APPROVED MARCH 3, 1845; THENCE SOUTH 89°08'58" EAST, ALONG SAID EASTERLY EXTENSION, 5.00 FEET TO A POINT ON A LINE DRAWN 5.00 FEET EAST OF AND PARALLEL WITH THE WEST LINE OF STATE STREET, AFORESAID; THENCE NORTH 00°00'00" EAST, ALONG SAID PARALLEL LINE, 5.00 FEET TO A POINT ON A LINE DRAWN 5.00 FEET NORTH OF AND PARALLEL WITH THE NORTH LINE OF SAID BLOCK 37; THENCE NORTH 89°08'58" WEST, ALONG THE LAST MENTIONED PARALLEL LINE, 329.63 FEET TO THE NORTHERLY EXTENSION OF THE WEST LINE OF SAID BLOCK 37; THENCE SOUTH 00°01'10"

UNOFFICIAL COPY

WEST, ALONG SAID NORTHERLY EXTENSION, 5.00 FEET TO THE POINT OF BEGINNING, IN COOK COUNTY, ILLINOIS; TOGETHER WITH

(MAIN TRACT CONTINUED) P9 (UPPER LEVEL {ABOVE APPROXIMATELY 15 FEET} ON NORTH STATE STREET): THAT PART OF NORTH STATE STREET IN THE EAST PART OF THE SOUTHEAST QUARTER OF SECTION 9, TOWNSHIP 39 NORTH, RANGE 14 EAST OF THE THIRD PRINCIPAL MERIDIAN, LYING BELOW A HORIZONTAL PLANE HAVING AN ELEVATION OF +689.50 CHICAGO CITY DATUM AND LYING ABOVE A HORIZONTAL PLANE HAVING AN ELEVATION OF +29.50 CHICAGO CITY DATUM AND LYING WITHIN ITS HORIZONTAL BOUNDARIES PROJECT VERTICALLY AND DESCRIBED AS FOLLOWS: BEGINNING AT THE POINT OF INTERSECTION OF THE EASTERLY EXTENSION OF THE NORTH LINE OF BLOCK 37 OF ORIGINAL TOWN OF CHICAGO IN THE EAST PART OF THE SOUTHEAST QUARTER OF SAID SECTION 9 WITH THE WEST LINE OF STATE STREET AS ESTABLISHED BY AN ACT OF THE LEGISLATURE OF THE STATE OF ILLINOIS, APPROVED MARCH 3, 1845; THENCE SOUTH 89°08'58" EAST, ALONG SAID EASTERLY EXTENSION 5.00 FEET TO A POINT ON A LINE DRAWN 5.00 FEET EAST OF AND PARALLEL WITH THE WEST LINE OF STATE STREET, AFORESAID; THENCE SOUTH 00°00'00" WEST, ALONG SAID PARALLEL LINE, 384.02 FEET TO THE EASTERLY EXTENSION OF THE SOUTH LINE OF SAID BLOCK 37; THENCE NORTH 88°54'02" WEST, ALONG THE LAST MENTIONED EASTERLY EXTENSION 5.00 FEET TO THE WEST LINE OF STATE STREET, AFORESAID; THENCE NORTH 00°00'00" EAST, ALONG THE WEST LINE OF STATE STREET, AFORESAID, 384.00 FEET TO THE POINT OF BEGINNING, IN COOK COUNTY, ILLINOIS; TOGETHER WITH

(MAIN TRACT CONTINUED) P10 (UPPER LEVEL ABOVE GRADE {ABOVE APPROXIMATELY 15 FEET} ON WEST WASHINGTON STREET): THAT PART OF WEST WASHINGTON STREET AND THAT PART OF NORTH STATE STREET, ALL TAKEN AS A TRACT IN THE EAST PART OF THE SOUTHEAST QUARTER OF SECTION 9, TOWNSHIP 39 NORTH, RANGE 14 EAST OF THE THIRD PRINCIPAL MERIDIAN, LYING BELOW A HORIZONTAL PLANE HAVING AN ELEVATION OF +689.50 CHICAGO CITY DATUM AND LYING ABOVE A HORIZONTAL PLANE HAVING AN ELEVATION OF +29.50 CHICAGO CITY DATUM AND LYING WITHIN ITS HORIZONTAL BOUNDARIES PROJECT VERTICALLY AND DESCRIBED AS FOLLOWS: BEGINNING AT THE SOUTHWEST CORNER OF BLOCK 37 OF ORIGINAL TOWN OF CHICAGO IN THE EAST PART OF THE SOUTHEAST QUARTER OF SAID SECTION 9; THENCE SOUTH 88°54'02" EAST, ALONG THE SOUTH LINE OF BLOCK 37, AFORESAID, AND THE EASTERLY EXTENSION THEREOF, 324.79 FEET TO THE WEST LINE OF STATE STREET AS ESTABLISHED BY AN ACT OF THE LEGISLATURE OF THE STATE OF ILLINOIS, APPROVED MARCH 3, 1845; THENCE SOUTH 88°54'02" EAST, 5.00 FEET TO A POINT ON A LINE DRAWN 5.00 FEET EAST OF AND PARALLEL WITH THE WEST LINE OF STATE STREET, AFORESAID; THENCE SOUTH 00°00'00" WEST, ALONG SAID PARALLEL LINE, 4.00 FEET TO A POINT ON A LINE DRAWN 4.00 FEET SOUTH OF AND PARALLEL WITH THE SOUTH LINE OF SAID BLOCK 37; THENCE NORTH 88°54'02" WEST, ALONG THE LAST MENTIONED PARALLEL LINE, 329.79 FEET TO THE SOUTHERLY EXTENSION OF THE WEST LINE OF SAID BLOCK 37; THENCE NORTH 00°01'10" EAST, ALONG SAID SOUTHERLY EXTENSION, 4.00 FEET TO THE POINT OF BEGINNING, IN COOK COUNTY, ILLINOIS; TOGETHER WITH

(MAIN TRACT CONTINUED) P11 (BELOW GRADE ON NORTH STATE STREET): THAT PART OF NORTH STATE STREET IN THE EAST PART OF THE SOUTHEAST QUARTER OF SECTION 9, TOWNSHIP 39 NORTH, RANGE 14 EAST OF THE THIRD PRINCIPAL MERIDIAN, LYING BELOW A

UNOFFICIAL COPY

HORIZONTAL PLANE HAVING AN ELEVATION OF +14.50 CHICAGO CITY DATUM AND LYING ABOVE A HORIZONTAL PLANE HAVING AN ELEVATION OF -85.50 CHICAGO CITY DATUM AND LYING WITHIN ITS HORIZONTAL BOUNDARIES PROJECTED VERTICALLY AND DESCRIBED AS FOLLOWS: COMMENCING AT THE POINT OF INTERSECTION OF THE EASTERLY EXTENSION OF THE NORTH LINE OF BLOCK 37 OF ORIGINAL TOWN OF CHICAGO IN THE EAST PART OF THE SOUTHEAST QUARTER OF SAID SECTION 9 WITH THE WEST LINE OF STATE STREET AS ESTABLISHED BY AN ACT OF THE LEGISLATURE OF THE STATE OF ILLINOIS, APPROVED MARCH 3, 1845; THENCE SOUTH 89°08'58" EAST, ALONG SAID EASTERLY EXTENSION, 16.00 FEET TO A POINT ON A LINE DRAWN 16.00 FEET EAST OF AND PARALLEL WITH THE WEST LINE OF STATE STREET, AFORESAID; THENCE SOUTH 00°00'00" WEST, ALONG SAID PARALLEL LINE, 299.07 FEET TO THE POINT OF BEGINNING; THENCE SOUTH 90°00'00" EAST, 4.00 FEET; THENCE SOUTH 00°00'00" WEST, 101.08 FEET TO A POINT ON A LINE DRAWN 16.00 FEET SOUTH OF AND PARALLEL WITH THE SOUTH LINE OF SAID BLOCK 37; THENCE NORTH 88°54'02" WEST, ALONG THE LAST MENTIONED PARALLEL LINE, 4.00 FEET TO A POINT ON THE LINE DRAWN 16.00 FEET EAST OF AND PARALLEL WITH THE WEST LINE OF STATE STREET, AFORESAID; THENCE NORTH 00°00'00" EAST, ALONG THE LINE DRAWN 16.00 FEET EAST OF AND PARALLEL WITH THE WEST LINE OF STATE STREET, AFORESAID, 101.00 FEET TO THE POINT OF BEGINNING, IN COOK COUNTY, ILLINOIS; TOGETHER WITH

(MAIN TRACT CONTINUED) P12 (UPPER LEVEL ABOVE GRADE {ABOVE APPROXIMATELY 15 FEET} ON WEST WASHINGTON STREET): THAT PART OF WEST WASHINGTON STREET IN THE EAST PART OF THE SOUTHEAST QUARTER OF SECTION 9, TOWNSHIP 39 NORTH, RANGE 14 EAST OF THE THIRD PRINCIPAL MERIDIAN, LYING BELOW A HORIZONTAL PLANE HAVING AN ELEVATION OF +689.50 CHICAGO CITY DATUM AND LYING ABOVE A HORIZONTAL PLANE HAVING AN ELEVATION OF +29.50 CHICAGO CITY DATUM AND LYING WITHIN ITS HORIZONTAL BOUNDARIES PROJECTED VERTICALLY AND DESCRIBED AS FOLLOWS: COMMENCING AT THE SOUTHWEST CORNER OF BLOCK 37 OF ORIGINAL TOWN OF CHICAGO IN THE EAST PART OF THE SOUTHEAST QUARTER OF SAID SECTION 9; THENCE SOUTH 00°01'10" WEST, ALONG THE SOUTHERLY EXTENSION OF THE WEST LINE OF BLOCK 37, AFORESAID, 4.00 FEET TO A POINT ON A LINE DRAWN 4.00 FEET SOUTH OF AND PARALLEL WITH THE SOUTH LINE OF SAID BLOCK 37, SAID POINT BEING THE POINT OF BEGINNING; THENCE SOUTH 88°54'02" EAST, ALONG THE LAST MENTIONED PARALLEL LINE, 26.03 FEET; THENCE NORTH 89°59'59" WEST, 26.02 FEET TO THE POINT OF INTERSECTION WITH THE SOUTHERLY EXTENSION OF THE WEST LINE OF SAID BLOCK 37, AFORESAID; THENCE NORTH 00°01'10" EAST ALONG THE SOUTHERLY EXTENSION OF THE WEST LINE OF BLOCK 37, AFORESAID, 0.50 FEET TO THE POINT OF BEGINNING, IN COOK COUNTY, ILLINOIS;

EXCEPT THE MEDIA TOWER PARCELS FROM THE MAIN TRACT:
MEDIA TOWER PARCELS

PARCEL MT-1 (UPPER LIMIT -85.50 C.C.D. AND NO LOWER LIMIT) THAT PART OF A TRACT OF LAND CONSISTING OF ALL LOTS, STREETS AND ALLEYS WITHIN BLOCK 37 OF ORIGINAL TOWN OF CHICAGO IN THE EAST PART OF THE SOUTHEAST QUARTER OF SECTION 9, TOWNSHIP 39 NORTH, RANGE 14 EAST OF THE THIRD PRINCIPAL MERIDIAN, TOGETHER WITH A STRIP OF LAND LYING EAST OF AND ADJOINING SAID BLOCK 37 AND WEST OF THE WEST LINE OF STATE STREET AS ESTABLISHED BY AN ACT OF THE LEGISLATURE OF THE STATE OF ILLINOIS, APPROVED MARCH 3, 1845, ALL TAKEN AS A TRACT LYING BELOW A HORIZONTAL PLANE HAVING AN ELEVATION OF -85.50 FEET CHICAGO CITY DATUM AND LYING WITHIN ITS

UNOFFICIAL COPY

HORIZONTAL BOUNDARY PROJECTED VERTICALLY AND DESCRIBED AS FOLLOWS: BEGINNING AT THE SOUTHWEST CORNER OF BLOCK 37, AFORESAID; THENCE NORTH 00°01'10" EAST, ALONG THE WEST LINE THEREOF, 131.13 FEET TO THE PROPERTY LINE OF THE COMMONWEALTH EDISON COMPANY; THE NEXT 3 COURSES BEING ALONG SAID COMMONWEALTH EDISON COMPANY PROPERTY LINE AND THE EASTERLY EXTENSION THEREOF; THENCE SOUTH 89°58'46" EAST, 54.00 FEET; THENCE SOUTH 00°01'22" EAST, 4.67 FEET; THENCE SOUTH 89°58'46" EAST, 21.82 FEET; THENCE SOUTH 50°07'57" EAST, 28.58 FEET; THENCE SOUTH 90°00'00" EAST, 71.66 FEET; THENCE SOUTH 41°59'02" EAST, 34.44 FEET; THENCE SOUTH 34°03'23" EAST, 10.33 FEET; THENCE SOUTH 43°07'59" EAST, 37.49 FEET; THENCE SOUTH 00°00'00" WEST, 50.89 FEET TO A POINT ON THE SOUTH LINE OF BLOCK 37, AFORESAID; THENCE NORTH 88°54'02" WEST, ALONG THE SOUTH LINE OF BLOCK 37, AFORESAID, A DISTANCE OF 223.96 FEET TO THE POINT OF BEGINNING, IN COOK COUNTY, ILLINOIS; TOGETHER WITH

PARCEL MT-2 (UPPER LIMIT -0.50 C.C.D. LOWER LIMIT -85.50 C.C.D.) THAT PART OF A TRACT OF LAND CONSISTING OF ALL LOTS, STREETS AND ALLEYS WITHIN BLOCK 37 OF ORIGINAL TOWN OF CHICAGO IN THE EAST PART OF THE SOUTHEAST QUARTER OF SECTION 9, TOWNSHIP 39 NORTH, RANGE 14 EAST OF THE THIRD PRINCIPAL MERIDIAN, TOGETHER WITH A STRIP OF LAND LYING EAST OF AND ADJOINING SAID BLOCK 37 AND WEST OF THE WEST LINE OF STATE STREET AS ESTABLISHED BY AN ACT OF THE LEGISLATURE OF THE STATE OF ILLINOIS, APPROVED MARCH 3, 1845, TOGETHER WITH THE ADJOINING VACATED PORTIONS OF WEST WASHINGTON STREET AND NORTH DEARBORN STREET ALL TAKEN AS A TRACT LYING BELOW A HORIZONTAL PLANE HAVING AN ELEVATION OF -0.50 FEET CHICAGO CITY DATUM AND LYING ABOVE A HORIZONTAL PLANE HAVING AN ELEVATION OF -85.50 FEET CHICAGO CITY DATUM AND LYING WITHIN ITS HORIZONTAL BOUNDARY PROJECTED VERTICALLY AND DESCRIBED AS FOLLOWS: COMMENCING AT THE SOUTHWEST CORNER OF BLOCK 37, AFORESAID; THENCE SOUTH 00°01'10" WEST, ALONG THE SOUTHWARD EXTENSION OF THE WEST LINE OF BLOCK 37, AFORESAID, 16.00 FEET TO A POINT ON THE SOUTH LINE OF THAT PART OF WEST WASHINGTON STREET HERETOFORE VACATED BETWEEN ELEVATION -85.50 CHICAGO CITY DATUM AND ELEVATION +14.50 CHICAGO CITY DATUM; THENCE NORTH 88°54'02" WEST, ALONG THE AFOREMENTIONED SOUTH LINE, 16.29 FEET TO A POINT ON THE WEST LINE OF THAT PART OF NORTH DEARBORN STREET HERETOFORE VACATED BETWEEN ELEVATION -85.50 CHICAGO CITY DATUM AND ELEVATION +14.50 CHICAGO CITY DATUM, SAID POINT BEING THE POINT OF BEGINNING; THENCE NORTH 00°01'10" EAST, ALONG THE WEST LINE OF THAT PART OF NORTH DEARBORN STREET HERETOFORE VACATED, AFORESAID, 146.82 FEET TO THE WESTERLY EXTENSION OF THE PROPERTY LINE OF THE COMMONWEALTH EDISON COMPANY; THE NEXT 3 COURSES BEING ALONG THE COMMONWEALTH EDISON COMPANY PROPERTY LINE AND THE WESTERLY AND EASTERLY EXTENSIONS THEREOF; THENCE SOUTH 89°58'46" EAST, 70.29 FEET; THENCE SOUTH 00°01'22" EAST, 4.67 FEET; THENCE SOUTH 89°58'46" EAST, 21.82 FEET; THENCE SOUTH 50°07'57" EAST, 28.58 FEET; THENCE SOUTH 90°00'00" EAST, 71.66 FEET; THENCE SOUTH 41°59'02" EAST, 34.44 FEET; THENCE SOUTH 34°03'23" EAST, 10.33 FEET; THENCE SOUTH 43°07'59" EAST, 37.49 FEET; THENCE SOUTH 00°00'00" WEST, 66.89 FEET TO A POINT ON THE SOUTH LINE OF THAT PART OF WEST WASHINGTON STREET HERETOFORE VACATED, AFORESAID; THENCE NORTH 88°54'02" WEST, ALONG THE AFOREMENTIONED SOUTH LINE, 240.25 FEET TO THE POINT OF BEGINNING, IN COOK COUNTY, ILLINOIS; TOGETHER WITH

PARCEL MT-3 (UPPER LIMIT +14.50 C.C.D. LOWER LIMIT -0.50 C.C.D.) THAT PART OF A TRACT OF LAND CONSISTING OF ALL LOTS, STREETS AND ALLEYS WITHIN BLOCK 37 OF ORIGINAL TOWN OF CHICAGO IN THE EAST PART OF THE SOUTHEAST QUARTER OF SECTION 9, TOWNSHIP 39 NORTH, RANGE 14 EAST OF THE THIRD PRINCIPAL MERIDIAN, TOGETHER WITH

UNOFFICIAL COPY

A STRIP OF LAND LYING EAST OF AND ADJOINING SAID BLOCK 37 AND WEST OF THE WEST LINE OF STATE STREET AS ESTABLISHED BY AN ACT OF THE LEGISLATURE OF THE STATE OF ILLINOIS, APPROVED MARCH 3, 1845, TOGETHER WITH THE ADJOINING VACATED PORTIONS OF WEST WASHINGTON STREET AND NORTH DEARBORN STREET ALL TAKEN AS A TRACT LYING BELOW A HORIZONTAL PLANE HAVING AN ELEVATION OF +14.50 FEET CHICAGO CITY DATUM AND LYING ABOVE A HORIZONTAL PLANE HAVING AN ELEVATION OF -0.50 FEET CHICAGO CITY DATUM AND LYING WITHIN ITS HORIZONTAL BOUNDARY PROJECTED VERTICALLY AND DESCRIBED AS FOLLOWS: COMMENCING AT THE SOUTHWEST CORNER OF BLOCK 37, AFORESAID; THENCE SOUTH 00°01'10" WEST, ALONG THE SOUTHWARD EXTENSION OF THE WEST LINE OF BLOCK 37, AFORESAID, 16.00 FEET TO A POINT ON THE SOUTH LINE OF THAT PART OF WEST WASHINGTON STREET HERETOFORE VACATED BETWEEN ELEVATION -85.50 CHICAGO CITY DATUM AND ELEVATION +14.50 CHICAGO CITY DATUM; THENCE NORTH 88°54'02" WEST, ALONG THE AFOREMENTIONED SOUTH LINE, 16.29 FEET A POINT ON THE WEST LINE OF THAT PART OF NORTH DEARBORN STREET HERETOFORE VACATED BETWEEN ELEVATION -85.50 CHICAGO CITY DATUM AND ELEVATION +14.50 CHICAGO CITY DATUM, SAID POINT BEING THE POINT OF BEGINNING; THENCE NORTH 00°01'10" EAST, ALONG THE WEST LINE OF THAT PART OF NORTH DEARBORN STREET HERETOFORE VACATED, AFORESAID, 146.82 FEET TO THE WESTERLY EXTENSION OF THE PROPERTY LINE OF THE COMMONWEALTH EDISON COMPANY; THE NEXT 3 COURSES BEING ALONG THE COMMONWEALTH EDISON COMPANY PROPERTY LINE AND THE WESTERLY AND EASTERLY EXTENSIONS THEREOF; THENCE SOUTH 89°58'46" EAST, 70.29 FEET; THENCE SOUTH 00°01'22" EAST 4.67 FEET; THENCE SOUTH 89°58'46" EAST, 26.91 FEET; THENCE SOUTH 00°00'00" WEST, 6.35 FEET; THENCE SOUTH 90°00'00" EAST, 100.29 FEET; THENCE SOUTH 00°00'00" WEST, 18.20 FEET; THENCE SOUTH 90°00'00" EAST, 28.35 FEET; THENCE SOUTH 45°00'00" EAST, 34.69 FEET; THENCE SOUTH 00°00'00" WEST, 97.85 FEET TO A POINT ON THE SOUTH LINE OF THAT PART OF WEST WASHINGTON STREET HERETOFORE VACATED, AFORESAID; THENCE NORTH 88°54'02" WEST, ALONG THE AFOREMENTIONED SOUTH LINE, 250.47 FEET TO THE POINT OF BEGINNING, IN COOK COUNTY, ILLINOIS; TOGETHER WITH

PARCEL MT-4 (UPPER LIMIT +29.50 C.C.D. LOWER LIMIT +14.50 C.C.D.) THAT PART OF A TRACT OF LAND CONSISTING OF ALL LOTS, STREETS AND ALLEYS WITHIN BLOCK 37 OF ORIGINAL TOWN OF CHICAGO IN THE EAST PART OF THE SOUTHEAST QUARTER OF SECTION 9, TOWNSHIP 39 NORTH, RANGE 14 EAST OF THE THIRD PRINCIPAL MERIDIAN, TOGETHER WITH A STRIP OF LAND LYING EAST OF AND ADJOINING SAID BLOCK 37 AND WEST OF THE WEST LINE OF STATE STREET AS ESTABLISHED BY AN ACT OF THE LEGISLATURE OF THE STATE OF ILLINOIS, APPROVED MARCH 3, 1845, ALL TAKEN AS A TRACT LYING BELOW A HORIZONTAL PLANE HAVING AN ELEVATION OF +29.50 FEET CHICAGO CITY DATUM AND LYING ABOVE A HORIZONTAL PLANE HAVING AN ELEVATION OF +14.50 FEET CHICAGO CITY DATUM AND LYING WITHIN ITS HORIZONTAL BOUNDARY PROJECTED VERTICALLY AND DESCRIBED AS FOLLOWS: BEGINNING AT THE SOUTHWEST CORNER OF BLOCK 37, AFORESAID; THENCE NORTH 00°01'10" EAST, ALONG THE WEST LINE THEREOF, 89.92 FEET; THENCE SOUTH 90°00'00" EAST, 70.52 FEET; THENCE NORTH 58°10'30" EAST, 55.15 FEET; THENCE SOUTH 90°00'00" EAST, 26.31 FEET; THENCE SOUTH 00°00'00" WEST, 6.46 FEET; THENCE SOUTH 90°00'00" EAST, 50.50 FEET; THENCE SOUTH 00°00'00" WEST, 10.32 FEET; THENCE SOUTH 90°00'00" EAST, 15.05 FEET; THENCE SOUTH 45°00'00" EAST, 35.16 FEET; THENCE SOUTH 00°00'00" WEST, 77.94 FEET; THENCE SOUTH 90°00'00" EAST, 0.42 FEET; THENCE SOUTH 00°00'00" WEST, 3.92 FEET TO A POINT ON THE SOUTH LINE OF BLOCK 37, AFORESAID; THENCE NORTH 88°54'02" WEST, ALONG THE SOUTH LINE OF BLOCK 37,

UNOFFICIAL COPY

AFORESAID, A DISTANCE OF 234.59 FEET TO THE POINT OF BEGINNING, IN COOK COUNTY, ILLINOIS; TOGETHER WITH

PARCEL MT-5 (UPPER LIMIT +34.50 C.C.D. LOWER LIMIT +29.50 C.C.D.) THAT PART OF A TRACT OF LAND CONSISTING OF ALL LOTS, STREETS AND ALLEYS WITHIN BLOCK 37 OF ORIGINAL TOWN OF CHICAGO IN THE EAST PART OF THE SOUTHEAST QUARTER OF SECTION 9, TOWNSHIP 39 NORTH, RANGE 14 EAST OF THE THIRD PRINCIPAL MERIDIAN, TOGETHER WITH A STRIP OF LAND LYING EAST OF AND ADJOINING SAID BLOCK 37 AND WEST OF THE WEST LINE OF STATE STREET AS ESTABLISHED BY AN ACT OF THE LEGISLATURE OF THE STATE OF ILLINOIS, APPROVED MARCH 3, 1845, ALL TAKEN AS A TRACT LYING BELOW A HORIZONTAL PLANE HAVING AN ELEVATION OF +34.50 FEET CHICAGO CITY DATUM AND LYING ABOVE A HORIZONTAL PLANE HAVING AN ELEVATION OF +29.50 FEET CHICAGO CITY DATUM AND LYING WITHIN ITS HORIZONTAL BOUNDARY PROJECTED VERTICALLY AND DESCRIBED AS FOLLOWS: COMMENCING AT THE SOUTHWEST CORNER OF BLOCK 37, AFORESAID; THENCE SOUTH 00°01'10" WEST, ALONG THE SOUTHERLY EXTENSION OF THE WEST LINE OF BLOCK 37, AFORESAID, 4.50 FEET TO A POINT ON THE SOUTH LINE OF THAT PART OF WEST WASHINGTON STREET HERETOFORE VACATED BETWEEN ELEVATION +29.50 CHICAGO CITY DATUM AND ELEVATION +689.50 CHICAGO CITY DATUM, SAID POINT BEING THE POINT OF BEGINNING; THENCE NORTH 00°01'10" EAST, ALONG THE WEST LINE OF SAID BLOCK 37, AND ITS SOUTHERLY EXTENSION, 91.42 FEET; THENCE SOUTH 90°00'00" EAST, 70.52 FEET; THENCE NORTH 58°10'30" EAST, 55.15 FEET; THENCE SOUTH 90°00'00" EAST, 26.31 FEET; THENCE SOUTH 00°00'00" WEST, 6.46 FEET; THENCE SOUTH 90°00'00" EAST, 50.50 FEET; THENCE SOUTH 00°00'00" WEST, 10.32 FEET; THENCE SOUTH 90°00'00" EAST, 15.05 FEET; THENCE SOUTH 45°00'00" EAST, 35.16 FEET; THENCE SOUTH 00°00'00" WEST, 77.94 FEET; THENCE SOUTH 90°00'00" EAST, 0.42 FEET; THENCE SOUTH 00°00'00" WEST, 7.92 FEET TO A POINT ON THE SOUTH LINE OF THAT PART OF WEST WASHINGTON STREET HERETOFORE VACATED, AFORESAID; THENCE NORTH 88°54'02" WEST, ALONG THE AFOREMENTIONED SOUTH LINE, 208.56 FEET; THENCE NORTH 89°59'59" WEST, ALONG THE AFOREMENTIONED SOUTH LINE, 26.02 FEET TO THE POINT OF BEGINNING, IN COOK COUNTY, ILLINOIS; TOGETHER WITH

PARCEL MT-6 (UPPER LIMIT +52.50 C.C.D. LOWER LIMIT +34.50 C.C.D.) THAT PART OF A TRACT OF LAND CONSISTING OF ALL LOTS, STREETS AND ALLEYS WITHIN BLOCK 37 OF ORIGINAL TOWN OF CHICAGO IN THE EAST PART OF THE SOUTHEAST QUARTER OF SECTION 9, TOWNSHIP 39 NORTH, RANGE 14 EAST OF THE THIRD PRINCIPAL MERIDIAN, TOGETHER WITH A STRIP OF LAND LYING EAST OF AND ADJOINING SAID BLOCK 37 AND WEST OF THE WEST LINE OF STATE STREET AS ESTABLISHED BY AN ACT OF THE LEGISLATURE OF THE STATE OF ILLINOIS, APPROVED MARCH 3, 1845, TOGETHER WITH THE ADJOINING VACATED PORTION OF WEST WASHINGTON STREET ALL TAKEN AS A TRACT LYING BELOW A HORIZONTAL PLANE HAVING AN ELEVATION OF +52.50 FEET CHICAGO CITY DATUM AND LYING ABOVE A HORIZONTAL PLANE HAVING AN ELEVATION OF +34.50 FEET CHICAGO CITY DATUM AND LYING WITHIN ITS HORIZONTAL BOUNDARY PROJECTED VERTICALLY AND DESCRIBED AS FOLLOWS: COMMENCING AT THE SOUTHWEST CORNER OF BLOCK 37, AFORESAID; THENCE SOUTH 00°01'10" WEST, ALONG THE SOUTHERLY EXTENSION OF THE WEST LINE OF BLOCK 37, AFORESAID, 4.50 FEET TO A POINT ON THE SOUTH LINE OF THAT PART OF WEST WASHINGTON STREET HERETOFORE VACATED BETWEEN ELEVATION +29.50 CHICAGO CITY DATUM AND ELEVATION +689.50 CHICAGO CITY DATUM, SAID POINT BEING THE POINT OF BEGINNING; THENCE NORTH 00°01'10" EAST, ALONG THE WEST LINE OF SAID BLOCK 37, AND ITS SOUTHERLY EXTENSION, 94.42 FEET; THENCE SOUTH 90°00'00" EAST, 70.52 FEET; THENCE NORTH 58°10'30" EAST, 55.15 FEET; THENCE SOUTH 90°00'00" EAST, 26.31 FEET; THENCE SOUTH 00°00'00" WEST, 6.46 FEET; THENCE SOUTH 90°00'00" EAST,

UNOFFICIAL COPY

50.50 FEET; THENCE SOUTH 00°00'00" WEST, 2.88 FEET; THENCE SOUTH 90°00'00" EAST, 39.92 FEET; THENCE SOUTH 00°00'01" WEST, 110.25 FEET; THENCE SOUTH 90°00'00" EAST, 0.42 FEET; THENCE SOUTH 00°00'00" WEST, 7.92 FEET TO A POINT ON THE SOUTH LINE OF THAT PART OF WEST WASHINGTON STREET HERETOFORE VACATED, AFORESAID; THENCE NORTH 88°54'02" WEST, ALONG THE AFOREMENTIONED SOUTH LINE, 208.56 FEET; THENCE NORTH 89°59'59" WEST, ALONG THE AFOREMENTIONED SOUTH LINE, 26.02 FEET TO THE POINT OF BEGINNING, IN COOK COUNTY, ILLINOIS; TOGETHER WITH

PARCEL MT-7 (UPPER LIMIT +103.83 C.C.D. LOWER LIMIT +52.50 C.C.D.) THAT PART OF A TRACT OF LAND CONSISTING OF ALL LOTS, STREETS AND ALLEYS WITHIN BLOCK 37 OF ORIGINAL TOWN OF CHICAGO IN THE EAST PART OF THE SOUTHEAST QUARTER OF SECTION 9, TOWNSHIP 39 NORTH, RANGE 14 EAST OF THE THIRD PRINCIPAL MERIDIAN, TOGETHER WITH A STRIP OF LAND LYING EAST OF AND ADJOINING SAID BLOCK 37 AND WEST OF THE WEST LINE OF STATE STREET AS ESTABLISHED BY AN ACT OF THE LEGISLATURE OF THE STATE OF ILLINOIS, APPROVED MARCH 3, 1845, TOGETHER WITH THE ADJOINING VACATED PORTION OF WEST WASHINGTON STREET ALL TAKEN AS A TRACT LYING BELOW A HORIZONTAL PLANE HAVING AN ELEVATION OF +103.83 FEET CHICAGO CITY DATUM AND LYING ABOVE A HORIZONTAL PLANE HAVING AN ELEVATION OF +52.50 FEET CHICAGO CITY DATUM AND LYING WITHIN ITS HORIZONTAL BOUNDARY PROJECTED VERTICALLY AND DESCRIBED AS FOLLOWS: COMMENCING AT THE SOUTHWEST CORNER OF BLOCK 37, AFORESAID; THENCE SOUTH 00°01'10" WEST, ALONG THE SOUTHERLY EXTENSION OF THE WEST LINE OF BLOCK 37, AFORESAID, 4.50 FEET TO A POINT ON THE SOUTH LINE OF THAT PART OF WEST WASHINGTON STREET HERETOFORE VACATED BETWEEN ELEVATION +29.50 CHICAGO CITY DATUM AND ELEVATION +689.50 CHICAGO CITY DATUM, SAID POINT BEING THE POINT OF BEGINNING; THENCE NORTH 00°01'10" EAST, ALONG THE WEST LINE OF SAID BLOCK 37, AND ITS SOUTHERLY EXTENSION, 123.50 FEET; THENCE SOUTH 90°00'00" EAST, 234.09 FEET; THENCE SOUTH 00°00'00" WEST, 119.58 FEET; THENCE SOUTH 90°00'00" EAST, 0.42 FEET; THENCE SOUTH 00°00'00" WEST, 7.92 FEET TO A POINT ON THE SOUTH LINE OF THAT PART OF WEST WASHINGTON STREET HERETOFORE VACATED, AFORESAID; THENCE NORTH 88°54'02" WEST, ALONG THE AFOREMENTIONED SOUTH LINE, 208.56 FEET; THENCE NORTH 89°59'59" WEST, ALONG THE AFOREMENTIONED SOUTH LINE, 26.02 FEET TO THE POINT OF BEGINNING, IN COOK COUNTY, ILLINOIS; TOGETHER WITH

PARCEL MT-8 (UPPER LIMIT +117.83 C.C.D. LOWER LIMIT +103.83 C.C.D.) THAT PART OF A TRACT OF LAND CONSISTING OF ALL LOTS, STREETS AND ALLEYS WITHIN BLOCK 37 OF ORIGINAL TOWN OF CHICAGO IN THE EAST PART OF THE SOUTHEAST QUARTER OF SECTION 9, TOWNSHIP 39 NORTH, RANGE 14 EAST OF THE THIRD PRINCIPAL MERIDIAN, TOGETHER WITH A STRIP OF LAND LYING EAST OF AND ADJOINING SAID BLOCK 37 AND WEST OF THE WEST LINE OF STATE STREET AS ESTABLISHED BY AN ACT OF THE LEGISLATURE OF THE STATE OF ILLINOIS, APPROVED MARCH 3, 1845, TOGETHER WITH THE ADJOINING VACATED PORTION OF WEST WASHINGTON STREET ALL TAKEN AS A TRACT LYING BELOW A HORIZONTAL PLANE HAVING AN ELEVATION OF +117.83 FEET CHICAGO CITY DATUM AND LYING ABOVE A HORIZONTAL PLANE HAVING AN ELEVATION OF +103.83 FEET CHICAGO CITY DATUM AND LYING WITHIN ITS HORIZONTAL BOUNDARY PROJECTED VERTICALLY AND DESCRIBED AS FOLLOWS: COMMENCING AT THE SOUTHWEST CORNER OF BLOCK 37, AFORESAID; THENCE SOUTH 00°01'10" WEST, ALONG THE SOUTHERLY EXTENSION OF THE WEST LINE OF BLOCK 37, AFORESAID, 4.50 FEET TO A POINT ON THE SOUTH LINE OF THAT PART OF WEST WASHINGTON STREET HERETOFORE VACATED BETWEEN ELEVATION +29.50 CHICAGO CITY DATUM

UNOFFICIAL COPY

AND ELEVATION +689.50 CHICAGO CITY DATUM, SAID POINT BEING THE POINT OF BEGINNING; THENCE NORTH 00°01'10" EAST, ALONG THE WEST LINE OF SAID BLOCK 37, AND ITS SOUTHERLY EXTENSION, 123.50 FEET; THENCE SOUTH 90°00'00" EAST, 234.50 FEET; THENCE SOUTH 00°00'00" WEST, 32.64 FEET; THENCE NORTH 90°00'00" WEST, 3.58 FEET; THENCE SOUTH 00°00'00" WEST, 90.20 FEET; THENCE SOUTH 90°00'00" EAST, 1.75 FEET; THENCE SOUTH 00°00'00" WEST, 4.63 FEET TO A POINT ON THE SOUTH LINE OF THAT PART OF WEST WASHINGTON STREET HERETOFORE VACATED, AFORESAID; THENCE NORTH 88°54'02" WEST, ALONG THE AFOREMENTIONED SOUTH LINE, 206.73 FEET; THENCE NORTH 89°59'59" WEST, ALONG THE AFOREMENTIONED SOUTH LINE, 26.02 FEET TO THE POINT OF BEGINNING, IN COOK COUNTY, ILLINOIS; TOGETHER WITH

PARCEL MT-9 (UPPER LIMIT +689.50 C.C.D. LOWER LIMIT +117.83 C.C.D.) THAT PART OF A TRACT OF LAND CONSISTING OF ALL LOTS, STREETS AND ALLEYS WITHIN BLOCK 37 OF ORIGINAL TOWN OF CHICAGO IN THE EAST PART OF THE SOUTHEAST QUARTER OF SECTION 9, TOWNSHIP 39 NORTH, RANGE 14 EAST OF THE THIRD PRINCIPAL MERIDIAN, TOGETHER WITH A STRIP OF LAND LYING EAST OF AND ADJOINING SAID BLOCK 37 AND WEST OF THE WEST LINE OF STATE STREET AS ESTABLISHED BY AN ACT OF THE LEGISLATURE OF THE STATE OF ILLINOIS, APPROVED MARCH 3, 1845, TOGETHER WITH THE ADJOINING VACATED PORTION OF WEST WASHINGTON STREET ALL TAKEN AS A TRACT LYING BELOW A HORIZONTAL PLANE HAVING AN ELEVATION OF +689.50 FEET CHICAGO CITY DATUM AND LYING ABOVE A HORIZONTAL PLANE HAVING AN ELEVATION OF +117.83 FEET CHICAGO CITY DATUM AND LYING WITHIN ITS HORIZONTAL BOUNDARY PROJECTED VERTICALLY AND DESCRIBED AS FOLLOWS: COMMENCING AT THE SOUTHWEST CORNER OF BLOCK 37, AFORESAID; THENCE SOUTH 00°01'10" WEST, ALONG THE SOUTHERLY EXTENSION OF THE WEST LINE OF BLOCK 37, AFORESAID, 4.50 FEET TO A POINT ON THE SOUTH LINE OF THAT PART OF WEST WASHINGTON STREET HERETOFORE VACATED BETWEEN ELEVATION +29.50 CHICAGO CITY DATUM AND ELEVATION +689.50 CHICAGO CITY DATUM, SAID POINT BEING THE POINT OF BEGINNING; THENCE NORTH 00°01'10" EAST, ALONG THE WEST LINE OF SAID BLOCK 37, AND ITS SOUTHERLY EXTENSION, 123.50 FEET; THENCE SOUTH 90°00'00" EAST, 234.50 FEET; THENCE SOUTH 00°00'00" WEST, 127.50 FEET TO A POINT ON THE SOUTH LINE OF THAT PART OF WEST WASHINGTON STREET HERETOFORE VACATED, AFORESAID; THENCE NORTH 88°54'02" WEST, ALONG THE AFOREMENTIONED SOUTH LINE, 208.56 FEET; THENCE NORTH 89°59'59" WEST, ALONG THE AFOREMENTIONED SOUTH LINE, 26.02 FEET TO THE POINT OF BEGINNING, IN COOK COUNTY, ILLINOIS; TOGETHER WITH

PARCEL MT-10 (NO UPPER LIMIT LOWER LIMIT +689.50 C.C.D.) THAT PART OF A TRACT OF LAND CONSISTING OF ALL LOTS, STREETS AND ALLEYS WITHIN BLOCK 37 OF ORIGINAL TOWN OF CHICAGO IN THE EAST PART OF THE SOUTHEAST QUARTER OF SECTION 9, TOWNSHIP 39 NORTH, RANGE 14 EAST OF THE THIRD PRINCIPAL MERIDIAN, TOGETHER WITH A STRIP OF LAND LYING EAST OF AND ADJOINING SAID BLOCK 37 AND WEST OF THE WEST LINE OF STATE STREET AS ESTABLISHED BY AN ACT OF THE LEGISLATURE OF THE STATE OF ILLINOIS, APPROVED MARCH 3, 1845, ALL TAKEN AS A TRACT LYING ABOVE A HORIZONTAL PLANE HAVING AN ELEVATION OF +689.50 FEET CHICAGO CITY DATUM AND LYING WITHIN ITS HORIZONTAL BOUNDARY PROJECTED VERTICALLY AND DESCRIBED AS FOLLOWS: BEGINNING AT THE SOUTHWEST CORNER OF BLOCK 37, AFORESAID; THENCE NORTH 00°01'10" EAST, ALONG THE WEST LINE OF SAID BLOCK 37, 119.00 FEET; THENCE SOUTH 90°00'00" EAST, 234.50 FEET; THENCE SOUTH 00°00'00" WEST, 123.50 FEET TO A POINT ON THE SOUTH LINE OF BLOCK 37, AFORESAID; THENCE NORTH 88°54'02" WEST, ALONG THE AFOREMENTIONED SOUTH

UNOFFICIAL COPY

LINE, 234.59 FEET TO THE POINT OF BEGINNING, IN COOK COUNTY, ILLINOIS;

ALSO, EXCEPT THE CTA PARCELS FROM THE MAIN TRACT:
CTA PARCELS

CTA PARCEL B1-1 THAT PART OF BLOCK 37 OF ORIGINAL TOWN OF CHICAGO, TOGETHER WITH A STRIP OF LAND LYING EAST OF AND ADJOINING SAID BLOCK 37 AND WEST LINE OF STATE STREET AS ESTABLISHED BY AN ACT OF THE LEGISLATURE OF THE STATE OF ILLINOIS, APPROVED MARCH 3, 1845, TOGETHER WITH THAT PART OF VACATED NORTH STATE STREET, TOGETHER WITH THAT PART OF VACATED WEST WASHINGTON STREET, ALL TAKEN AS A TRACT IN THE EAST PART OF THE SOUTHEAST QUARTER OF SECTION 9, TOWNSHIP 39 NORTH, RANGE 14 EAST OF THE THIRD PRINCIPAL MERIDIAN, LYING BELOW A HORIZONTAL PLANE HAVING AN ELEVATION OF +13.97 CHICAGO CITY DATUM AND LYING ABOVE A HORIZONTAL PLANE HAVING AN ELEVATION OF +4.86 CHICAGO CITY DATUM AND LYING WITHIN ITS HORIZONTAL BOUNDARIES PROJECTED VERTICALLY AND DESCRIBED AS FOLLOWS: COMMENCING AT THE POINT OF INTERSECTION OF THE EASTERLY EXTENSION OF THE SOUTH LINE OF BLOCK 37, AFORESAID, WITH THE WEST LINE OF NORTH STATE STREET AS ESTABLISHED BY ACT OF LEGISLATURE ON MARCH 3, 1845, AFORESAID; THENCE SOUTH 00°00'00" WEST, ALONG SAID WEST LINE, 1.00 FEET TO THE POINT OF BEGINNING; THENCE NORTH 88°53'55" WEST, 90.62 FEET; THENCE NORTH 00°00'00" EAST, 25.87 FEET; THENCE SOUTH 90°00'00" EAST, 12.21 FEET; THENCE NORTH 00°00'00" EAST, 9.31 FEET; THENCE NORTH 90°00'00" WEST, 2.21 FEET; THENCE NORTH 00°00'00" EAST, 8.53 FEET; THENCE NORTH 89°59'59" WEST, 10.00 FEET; THENCE NORTH 00°00'00" EAST, 39.14 FEET; THENCE NORTH 45°00'00" WEST, 34.69 FEET; THENCE NORTH 90°00'00" WEST, 28.35 FEET; THENCE NORTH 00°00'00" EAST, 18.20 FEET; THENCE NORTH 90°00'00" WEST, 54.43 FEET; THENCE NORTH 00°00'00" EAST, 8.00 FEET; THENCE SOUTH 90°00'00" EAST, 10.25 FEET; THENCE NORTH 00°00'00" EAST, 4.42 FEET; THENCE NORTH 44°58'05" WEST, 22.89 FEET; THENCE NORTH 00°00'00" EAST, 11.30 FEET; THENCE NORTH 44°58'35" EAST, 20.51 FEET; THENCE SOUTH 84°52'58" EAST, 104.19 FEET; THENCE NORTH 05°07'02" EAST, 2.14 FEET; THENCE SOUTH 90°00'00" EAST, 34.20 FEET; THENCE SOUTH 00°02'31" WEST, 7.04 FEET; THENCE SOUTH 90°00'00" EAST, 45.09 FEET; THENCE NORTH 00°00'00" EAST, 15.88 FEET; THENCE SOUTH 90°00'00" EAST, 4.93 FEET; THENCE NORTH 00°00'00" EAST, 0.50 FEET; THENCE SOUTH 90°00'00" EAST, 2.98 FEET; THENCE SOUTH 00°00'00" WEST, 5.45 FEET; THENCE NORTH 89°59'57" EAST, 7.33 FEET; THENCE NORTH 00°00'00" EAST, 6.28 FEET; THENCE SOUTH 90°00'00" EAST, 5.02 FEET; THENCE NORTH 00°00'00" EAST, 15.94 FEET; THENCE SOUTH 90°00'00" EAST, 1.83 FEET; THENCE SOUTH 00°00'00" WEST, 21.88 FEET; THENCE NORTH 90°00'00" WEST, 5.00 FEET; THENCE SOUTH 00°00'00" WEST, 52.64 FEET; THENCE SOUTH 90°00'00" EAST, 5.00 FEET TO A POINT ON AN EAST LINE OF THAT PART OF VACATED NORTH STATE STREET, AFORESAID; THENCE SOUTH 00°00'00" WEST, ALONG THE LAST MENTIONED EAST LINE, 38.00 FEET; THENCE NORTH 90°00'00" WEST, 5.00 FEET; THENCE SOUTH 00°00'00" WEST, 2.64 FEET; THENCE SOUTH 28°49'46" EAST, 9.40 FEET; THENCE SOUTH 00°00'00" WEST, 77.59 FEET; THENCE NORTH 88°53'55" WEST, 15.53 FEET TO THE POINT OF BEGINNING, IN COOK COUNTY, ILLINOIS; TOGETHER WITH

CTA PARCEL B1-2A THAT PART OF VACATED NORTH DEARBORN STREET LYING WEST AND ADJOINING BLOCK 37 OF ORIGINAL TOWN OF CHICAGO, IN THE EAST PART OF THE SOUTHEAST QUARTER OF SECTION 9, TOWNSHIP 39 NORTH, RANGE 14 EAST OF THE THIRD PRINCIPAL MERIDIAN, LYING BELOW A HORIZONTAL PLANE HAVING AN ELEVATION OF +14.50

UNOFFICIAL COPY

CHICAGO CITY DATUM AND LYING ABOVE A HORIZONTAL PLANE HAVING AN ELEVATION OF +13.75 CHICAGO CITY DATUM AND LYING WITHIN ITS HORIZONTAL BOUNDARIES PROJECTED VERTICALLY AND DESCRIBED AS FOLLOWS: COMMENCING AT THE NORTHWEST CORNER OF BLOCK 37, AFORESAID; THENCE SOUTH 00°01'10" WEST, ALONG THE WEST LINE THEREOF, 161.29 FEET; THENCE NORTH 89°01'30" WEST, 9.25 FEET; THENCE SOUTH 00°00'00" WEST, 1.31 TO THE POINT OF BEGINNING; THENCE SOUTH 00°00'00" WEST, 9.42 FEET; THENCE NORTH 90°00'00" WEST, 5.54 FEET; THENCE NORTH 00°00'00" EAST, 9.42 FEET; THENCE SOUTH 90°00'00" EAST, 5.54 FEET TO THE POINT OF BEGINNING, IN COOK COUNTY, ILLINOIS; TOGETHER WITH

CTA PARCEL B1-2B THAT PART OF VACATED NORTH DEARBORN STREET LYING WEST AND ADJOINING BLOCK 37 OF ORIGINAL TOWN OF CHICAGO, IN THE EAST PART OF THE SOUTHEAST QUARTER OF SECTION 9, TOWNSHIP 39 NORTH, RANGE 14 EAST OF THE THIRD PRINCIPAL MERIDIAN, LYING BELOW A HORIZONTAL PLANE HAVING AN ELEVATION OF +13.75 CHICAGO CITY DATUM AND LYING ABOVE A HORIZONTAL PLANE HAVING AN ELEVATION OF -4.86 CHICAGO CITY DATUM AND LYING WITHIN ITS HORIZONTAL BOUNDARIES PROJECTED VERTICALLY AND DESCRIBED AS FOLLOWS: COMMENCING AT THE NORTHWEST CORNER OF BLOCK 37, AFORESAID; THENCE SOUTH 00°01'10" WEST, ALONG THE WEST LINE THEREOF, 161.29 FEET TO THE POINT OF BEGINNING; THENCE SOUTH 00°01'10" WEST, ALONG THE WEST LINE OF BLOCK 37, AFORESAID, 30.00 FEET TO A POINT ON THE NORTH LINE OF THE COMMONWEALTH EDISON PROPERTY; THENCE NORTH 89°01'30" WEST, ALONG THE LAST MENTIONED NORTH LINE, 16.29 FEET TO A POINT ON THE WEST LINE OF THAT PART OF VACATED NORTH DEARBORN STREET, AFORESAID; THENCE NORTH 00°01'10" EAST, ALONG THE LAST MENTIONED WEST LINE, 30.00 FEET; THENCE SOUTH 89°01'30" EAST, 16.29 FEET TO THE POINT OF BEGINNING, IN COOK COUNTY, ILLINOIS; TOGETHER WITH

CTA PARCEL B1-3A THAT PART OF BLOCK 37 OF ORIGINAL TOWN OF CHICAGO TOGETHER WITH THAT PART OF VACATED NORTH DEARBORN STREET, ALL TAKEN AS A TRACT IN THE EAST PART OF THE SOUTHEAST QUARTER OF SECTION 9, TOWNSHIP 39 NORTH, RANGE 14 EAST OF THE THIRD PRINCIPAL MERIDIAN, LYING BELOW A HORIZONTAL PLANE HAVING AN ELEVATION OF +11.87 CHICAGO CITY DATUM AND LYING ABOVE A HORIZONTAL PLANE HAVING AN ELEVATION OF -4.86 CHICAGO CITY DATUM AND LYING WITHIN ITS HORIZONTAL BOUNDARIES PROJECTED VERTICALLY AND DESCRIBED AS FOLLOWS: COMMENCING AT THE NORTHWEST CORNER OF BLOCK 37, AFORESAID; THENCE SOUTH 00°01'10" WEST, ALONG THE WEST LINE THEREOF, 14.70 FEET; THENCE SOUTH 90°00'00" EAST, 1.98 FEET; THENCE SOUTH 00°03'05" WEST, 1.64 FEET TO THE POINT OF BEGINNING; THENCE SOUTH 00°03'05" WEST, 33.19 FEET; THENCE SOUTH 89°58'50" EAST, 9.80 FEET; THENCE NORTH 00°00'00" EAST, 33.19 FEET; THENCE NORTH 89°58'50" WEST, 9.77 FEET TO THE POINT OF BEGINNING, IN COOK COUNTY, ILLINOIS; TOGETHER WITH

CTA PARCEL B1-3B THAT PART OF BLOCK 37 OF ORIGINAL TOWN OF CHICAGO TOGETHER WITH THAT PART OF VACATED NORTH DEARBORN STREET, ALL TAKEN AS A TRACT IN THE EAST PART OF THE SOUTHEAST QUARTER OF SECTION 9, TOWNSHIP 39 NORTH, RANGE 14 EAST OF THE THIRD PRINCIPAL MERIDIAN, LYING BELOW A HORIZONTAL PLANE HAVING AN ELEVATION OF +14.50 CHICAGO CITY DATUM AND LYING ABOVE A HORIZONTAL PLANE HAVING AN ELEVATION OF -3.79 CHICAGO CITY DATUM AND LYING WITHIN ITS HORIZONTAL BOUNDARIES PROJECTED VERTICALLY AND DESCRIBED AS FOLLOWS: COMMENCING AT THE NORTHWEST CORNER OF BLOCK 37, AFORESAID; THENCE SOUTH 00°01'10" WEST, ALONG THE WEST LINE

UNOFFICIAL COPY

THEREOF, 14.70 FEET TO THE POINT OF BEGINNING; THENCE SOUTH 90°00'00" EAST, 1.98 FEET; THENCE SOUTH 00°03'05" WEST, 36.50 FEET; THENCE SOUTH 89°59'53" WEST, 18.25 FEET; THENCE NORTH 00°01'10" EAST, 36.50 FEET; THENCE SOUTH 90°00'00" EAST, 16.29 FEET TO THE POINT OF BEGINNING, IN COOK COUNTY, ILLINOIS; TOGETHER WITH

CTA PARCEL B1-4 THAT PART OF BLOCK 37 OF ORIGINAL TOWN OF CHICAGO IN THE EAST PART OF THE SOUTHEAST QUARTER OF SECTION 9, TOWNSHIP 39 NORTH, RANGE 14 EAST OF THE THIRD PRINCIPAL MERIDIAN, LYING BELOW A HORIZONTAL PLANE HAVING AN ELEVATION OF +14.50 CHICAGO CITY DATUM AND LYING ABOVE A HORIZONTAL PLANE HAVING AN ELEVATION OF -4.86 CHICAGO CITY DATUM AND LYING WITHIN ITS HORIZONTAL BOUNDARIES PROJECTED VERTICALLY AND DESCRIBED AS FOLLOWS: COMMENCING AT THE NORTHWEST CORNER OF BLOCK 37, AFORESAID; THENCE SOUTH 00°01'10" WEST, ALONG THE WEST LINE THEREOF, 157.01 FEET TO THE POINT OF BEGINNING; THENCE SOUTH 00°01'10" WEST, ALONG THE LAST MENTIONED WEST LINE, 15.28 FEET; THENCE SOUTH 89°57'47" EAST, 34.07 FEET; THENCE NORTH 00°02'13" EAST, 15.28 FEET; THENCE NORTH 89°57'47" WEST, 34.08 FEET TO THE POINT OF BEGINNING, IN COOK COUNTY, ILLINOIS; TOGETHER WITH

CTA PARCEL B1-5 THAT PART OF BLOCK 37 OF ORIGINAL TOWN OF CHICAGO IN THE EAST PART OF THE SOUTHEAST QUARTER OF SECTION 9, TOWNSHIP 39 NORTH, RANGE 14 EAST OF THE THIRD PRINCIPAL MERIDIAN, LYING BELOW A HORIZONTAL PLANE HAVING AN ELEVATION OF +12.75 CHICAGO CITY DATUM AND LYING ABOVE A HORIZONTAL PLANE HAVING AN ELEVATION OF -4.86 CHICAGO CITY DATUM AND LYING WITHIN ITS HORIZONTAL BOUNDARIES PROJECTED VERTICALLY AND DESCRIBED AS FOLLOWS: COMMENCING AT THE NORTHWEST CORNER OF BLOCK 37, AFORESAID; THENCE SOUTH 00°01'10" WEST, ALONG THE WEST LINE THEREOF, 172.29 FEET TO THE POINT OF BEGINNING; THENCE SOUTH 00°01'10" WEST, ALONG THE LAST MENTIONED WEST LINE, 19.00 FEET TO A POINT ON THE NORTH LINE OF THE COMMONWEALTH EDISON PROPERTY; THENCE SOUTH 89°01'30" EAST, ALONG THE LAST MENTIONED NORTH LINE, 4.06 FEET; THENCE NORTH 00°00'05" WEST, 19.06 FEET; THENCE NORTH 89°57'47" WEST, 4.05 FEET TO THE POINT OF BEGINNING, IN COOK COUNTY, ILLINOIS; TOGETHER WITH

CTA PARCEL B2-1 THAT PART OF BLOCK 37 OF ORIGINAL TOWN OF CHICAGO, TOGETHER WITH A STRIP OF LAND LYING EAST OF AND ADJOINING SAID BLOCK 37 AND WEST LINE OF STATE STREET AS ESTABLISHED BY AN ACT OF THE LEGISLATURE OF THE STATE OF ILLINOIS APPROVED MARCH 3, 1845, TOGETHER WITH THAT PART OF VACATED WEST WASHINGTON STREET, TOGETHER WITH THAT PART OF VACATED NORTH DEARBORN STREET, TOGETHER WITH THAT PART OF VACATED WEST RANDOLPH STREET, ALL TAKEN AS A TRACT IN THE EAST PART OF THE SOUTHEAST QUARTER OF SECTION 9, TOWNSHIP 39 NORTH, RANGE 14 EAST OF THE THIRD PRINCIPAL MERIDIAN, LYING BELOW A HORIZONTAL PLANE HAVING AN ELEVATION OF -4.86 CHICAGO CITY DATUM AND LYING ABOVE A HORIZONTAL PLANE HAVING AN ELEVATION OF -14.66 CHICAGO CITY DATUM AND LYING WITHIN ITS HORIZONTAL BOUNDARIES PROJECTED VERTICALLY AND DESCRIBED AS FOLLOWS: COMMENCING AT THE POINT OF INTERSECTION OF THE EASTERLY EXTENSION OF THE SOUTH LINE OF BLOCK 37, AFORESAID, WITH THE WEST LINE OF NORTH STATE STREET AS ESTABLISHED BY ACT OF LEGISLATURE ON MARCH 3, 1845, AFORESAID; THENCE NORTH 88°54'02" WEST, ALONG THE SOUTH LINE OF BLOCK 37 AND ITS EASTERLY EXTENSION, AFORESAID, 10.58 FEET; THENCE NORTH

UNOFFICIAL COPY

01°05'58" EAST, 19.83 FEET TO THE POINT OF BEGINNING; THENCE NORTH 90°00'00"
 WEST, 18.95 FEET; THENCE NORTH 44°58'05" WEST, 80.54 FEET; THENCE SOUTH
 00°00'04" EAST, 28.53 FEET; THENCE NORTH 90°00'00" WEST, 5.20 FEET; THENCE NORTH
 00°00'04" WEST, 23.33 FEET; THENCE SOUTH 45°01'55" WEST, 8.90 FEET; THENCE NORTH
 44°58'05" WEST, 6.83 FEET; THENCE SOUTH 45°01'55" WEST, 10.84 FEET; THENCE NORTH
 43°07'59" WEST, 23.97 FEET; THENCE NORTH 34°03'23" WEST, 10.33 FEET; THENCE
 NORTH 41°59'02" WEST, 34.44 FEET; THENCE NORTH 90°00'00" WEST, 71.66 FEET; THENCE
 NORTH 50°07'57" WEST, 18.15 FEET; THENCE SOUTH 90°00'00" EAST, 25.60 FEET;
 THENCE SOUTH 44°58'05" EAST, 1.12 FEET; THENCE SOUTH 89°58'05" EAST, 4.24 FEET;
 THENCE NORTH 45°01'55" EAST, 1.13 FEET; THENCE SOUTH 90°00'00" EAST, 8.72 FEET;
 THENCE NORTH 00°00'00" EAST, 25.82 FEET; THENCE NORTH 44°58'05" WEST, 46.99 FEET;
 THENCE NORTH 90°00'00" WEST, 10.73 FEET TO A POINT ON THE EAST LINE OF THE
 COMMONWEALTH EDISON PROPERTY; THENCE NORTH 00°01'45" EAST, ALONG THE LAST
 MENTIONED EAST LINE, 11.11 FEET TO THE NORTHEAST CORNER OF THE COMMONWEALTH
 EDISON PROPERTY; THENCE NORTH 89°01'30" WEST, ALONG THE NORTH LINE OF THE
 COMMONWEALTH EDISON PROPERTY, 77.21 FEET; THENCE NORTH 00°28'45" EAST, 91.43
 FEET; THENCE NORTH 89°58'50" WEST, 1.80 FEET; THENCE NORTH 00°01'10" EAST, 100.33
 FEET; THENCE SOUTH 45°00'00" EAST, 61.75 FEET; THENCE SOUTH 80°27'33" EAST, 0.51
 FEET; THENCE SOUTH 45°00'00" EAST, 2.44 FEET; THENCE SOUTH 09°32'27" EAST, 0.51
 FEET; THENCE SOUTH 45°00'00" EAST, 8.76 FEET; THENCE SOUTH 52°32'05" EAST, 6.28
 FEET; THENCE SOUTH 44°58'05" EAST, 7.95 FEET; THENCE NORTH 45°01'55"
 EAST, 8.91 FEET; THENCE SOUTH 46°04'20" EAST, 7.33 FEET; THENCE SOUTH
 45°01'55" WEST, 9.06 FEET; THENCE SOUTH 44°58'05" EAST, 36.37 FEET;
 THENCE SOUTH 45°01'55" WEST, 1.50 FEET; THENCE SOUTH 44°58'05" EAST,
 4.00 FEET; THENCE NORTH 45°01'55" EAST, 1.50 FEET; THENCE SOUTH
 44°58'05" EAST, 38.43 FEET; THENCE SOUTH 45°01'55" WEST, 1.50 FEET;
 THENCE SOUTH 44°58'05" EAST, 4.00 FEET; THENCE NORTH 45°01'55" EAST,
 1.50 FEET; THENCE SOUTH 44°58'05" EAST, 38.43 FEET; THENCE SOUTH
 45°01'55" WEST, 1.50 FEET; THENCE SOUTH 44°58'05" EAST, 4.00 FEET;
 THENCE NORTH 45°01'55" EAST, 1.50 FEET; THENCE SOUTH 44°58'05" EAST,
 17.52 FEET; THENCE SOUTH 45°01'55" WEST, 1.50 FEET; THENCE SOUTH
 44°58'05" EAST, 4.00 FEET; THENCE NORTH 45°01'55" EAST, 1.50 FEET;
 THENCE SOUTH 44°58'05" EAST, 16.95 FEET; THENCE SOUTH 45°01'55" WEST,
 1.50 FEET; THENCE SOUTH 44°58'05" EAST, 4.00 FEET; THENCE NORTH
 45°01'55" EAST, 2.14 FEET; THENCE SOUTH 90°00'00" EAST, 16.19 FEET;
 THENCE SOUTH 44°58'05" EAST, 61.69 FEET; THENCE SOUTH 85°28'06" EAST,
 1.31 FEET; THENCE SOUTH 45°10'10" EAST, 15.06 FEET; THENCE SOUTH
 89°19'29" EAST, 2.80 FEET; THENCE NORTH 00°00'00" EAST, 10.63 FEET;
 THENCE SOUTH 90°00'00" EAST, 8.33 FEET; THENCE SOUTH 00°00'00" WEST,
 32.96 FEET; THENCE SOUTH 22°34'50" EAST, 13.01 FEET; THENCE NORTH
 69°00'22" EAST, 17.42 FEET; THENCE NORTH 89°59'56" EAST, 31.42 FEET;
 THENCE SOUTH 00°00'00" WEST, 91.84 FEET; THENCE SOUTH 45°01'55" WEST,
 13.95 FEET TO THE POINT OF BEGINNING, IN COOK COUNTY, ILLINOIS; TOGETHER
 WITH

CTA PARCEL B2-2 THAT PART OF BLOCK 37 OF ORIGINAL TOWN OF CHICAGO, IN
 THE EAST PART OF THE SOUTHEAST QUARTER OF SECTION 9, TOWNSHIP 39 NORTH,
 RANGE 14 EAST OF THE THIRD PRINCIPAL MERIDIAN, LYING BELOW A HORIZONTAL

UNOFFICIAL COPY

PLANE HAVING AN ELEVATION OF -4.86 CHICAGO CITY DATUM AND LYING ABOVE A HORIZONTAL PLANE HAVING AN ELEVATION OF -14.66 CHICAGO CITY DATUM AND LYING WITHIN ITS HORIZONTAL BOUNDARIES PROJECTED VERTICALLY AND DESCRIBED AS FOLLOWS: COMMENCING AT THE POINT OF INTERSECTION OF THE EASTERLY EXTENSION OF THE SOUTH LINE OF BLOCK 37, AFORESAID, WITH THE WEST LINE OF STATE STREET AS ESTABLISHED BY AN ACT OF THE LEGISLATURE OF THE STATE OF ILLINOIS, APPROVED MARCH 3, 1845; THENCE NORTH $88^{\circ}54'02''$ WEST, ALONG THE SOUTH LINE OF BLOCK 37 AND ITS EASTERLY EXTENSION, AFORESAID, 37.84 FEET; THENCE NORTH $01^{\circ}05'58''$ EAST, 5.35 FEET TO THE POINT OF BEGINNING; THENCE NORTH $90^{\circ}00'00''$ WEST, 6.65 FEET; THENCE NORTH $44^{\circ}58'05''$ WEST, 23.82 FEET; THENCE NORTH $45^{\circ}01'55''$ EAST, 11.05 FEET; THENCE SOUTH $44^{\circ}58'05''$ EAST, 22.18 FEET; THENCE SOUTH $00^{\circ}00'00''$ WEST, 8.97 FEET TO THE POINT OF BEGINNING, IN COOK COUNTY, ILLINOIS; TOGETHER WITH

CTA PARCEL B2-3 THAT PART OF BLOCK 37 OF ORIGINAL TOWN OF CHICAGO, TOGETHER WITH THAT PART OF VACATED WEST WASHINGTON STREET IN THE EAST PART OF THE SOUTHEAST QUARTER OF SECTION 9, TOWNSHIP 39 NORTH, RANGE 14 EAST OF THE THIRD PRINCIPAL MERIDIAN, LYING BELOW A HORIZONTAL PLANE HAVING AN ELEVATION OF -4.86 CHICAGO CITY DATUM AND LYING ABOVE A HORIZONTAL PLANE HAVING AN ELEVATION OF -14.66 CHICAGO CITY DATUM AND LYING WITHIN ITS HORIZONTAL BOUNDARIES PROJECTED VERTICALLY AND DESCRIBED AS FOLLOWS: COMMENCING AT THE POINT OF INTERSECTION OF THE EASTERLY EXTENSION OF THE SOUTH LINE OF BLOCK 37, AFORESAID, WITH THE WEST LINE OF STATE STREET AS ESTABLISHED BY AN ACT OF THE LEGISLATURE OF THE STATE OF ILLINOIS, APPROVED MARCH 3, 1845; THENCE NORTH $88^{\circ}54'02''$ WEST, ALONG THE SOUTH LINE OF BLOCK 37 AND ITS EASTERLY EXTENSION, AFORESAID, 80.70 FEET TO THE POINT OF BEGINNING; THENCE SOUTH $00^{\circ}00'00''$ WEST, 1.00 FEET; THENCE NORTH $88^{\circ}54'02''$ WEST, 9.67 FEET; THENCE NORTH $00^{\circ}00'02''$ WEST, 8.53 FEET; THENCE SOUTH $90^{\circ}00'00''$ EAST, 9.67 FEET; THENCE SOUTH $00^{\circ}00'00''$ WEST, 7.71 FEET TO THE POINT OF BEGINNING, IN COOK COUNTY, ILLINOIS; TOGETHER WITH

CTA PARCEL B3-1 THAT PART OF BLOCK 37 OF ORIGINAL TOWN OF CHICAGO, TOGETHER WITH A STRIP OF LAND LYING EAST OF AND ADJOINING SAID BLOCK 37 AND WEST LINE OF STATE STREET AS ESTABLISHED BY AN ACT OF THE LEGISLATURE OF THE STATE OF ILLINOIS, APPROVED MARCH 3, 1845, TOGETHER WITH THAT PART OF VACATED NORTH STATE STREET, TOGETHER WITH THAT PART OF VACATED WEST WASHINGTON STREET, TOGETHER WITH THAT PART OF VACATED NORTH DEARBORN STREET, TOGETHER WITH THAT PART OF VACATED WEST RANDOLPH STREET, ALL TAKEN AS A TRACT IN THE EAST PART OF THE SOUTHEAST QUARTER OF SECTION 9, TOWNSHIP 39 NORTH, RANGE 14 EAST OF THE THIRD PRINCIPAL MERIDIAN, LYING BELOW A HORIZONTAL PLANE HAVING AN ELEVATION OF -14.66 CHICAGO CITY DATUM AND LYING ABOVE A HORIZONTAL PLANE HAVING AN ELEVATION OF -25.66 CHICAGO CITY DATUM AND LYING WITHIN ITS HORIZONTAL BOUNDARIES PROJECTED VERTICALLY AND DESCRIBED AS FOLLOWS: COMMENCING AT THE POINT OF INTERSECTION OF THE EASTERLY EXTENSION OF THE SOUTH LINE OF BLOCK 37, AFORESAID, WITH THE WEST LINE OF NORTH STATE STREET AS ESTABLISHED BY ACT OF LEGISLATURE ON MARCH 3, 1845, AFORESAID; THENCE NORTH $88^{\circ}54'02''$ WEST, ALONG THE SOUTH LINE OF BLOCK 37 AND ITS EASTERLY EXTENSION, AFORESAID, 100.83 FEET TO THE POINT OF BEGINNING; THENCE NORTH

UNOFFICIAL COPY

00°00'00" EAST, 50.89 FEET; THENCE NORTH 43°07'59" WEST, 37.49 FEET; THENCE
 NORTH 34°03'23" WEST, 10.33 FEET; THENCE NORTH 41°59'02" WEST, 34.44 FEET;
 THENCE NORTH 90°00'00" WEST, 71.66 FEET; THENCE NORTH 50°07'57" WEST, 18.15
 FEET; THENCE SOUTH 90°00'00" EAST, 40.06 FEET; THENCE NORTH 00°00'00" EAST,
 25.98 FEET; THENCE NORTH 45°01'24" WEST, 50.21 FEET; THENCE NORTH 90°00'00"
 WEST, 8.33 FEET TO A POINT ON THE EAST LINE OF THE COMMONWEALTH EDISON PROPERTY;
 THENCE NORTH 00°01'45" EAST, ALONG THE LAST MENTIONED EAST LINE, 8.71 FEET TO
 THE NORTHEAST CORNER OF THE COMMONWEALTH EDISON PROPERTY; THENCE NORTH 89°01'30"
 WEST, ALONG THE NORTH LINE OF THE COMMONWEALTH EDISON PROPERTY, 77.21 FEET;
 THENCE NORTH 00°28'45" EAST, 89.80 FEET; THENCE SOUTH 89°58'50" EAST, 1.39 FEET;
 THENCE NORTH 00°03'05" EAST, 110.34 FEET; THENCE SOUTH 89°17'41" EAST, 17.27
 FEET; THENCE SOUTH 00°00'00" WEST, 31.59 FEET; THENCE SOUTH 44°58'05" EAST, 4.62
 FEET; THENCE NORTH 45°01'55" EAST, 7.44 FEET; THENCE SOUTH 44°58'05" EAST, 29.28
 FEET; THENCE NORTH 45°01'55" EAST, 20.48 FEET; THENCE SOUTH 44°58'05" EAST, 6.67
 FEET; THENCE SOUTH 45°01'55" WEST, 20.48 FEET; THENCE SOUTH 44°58'05" EAST,
 26.36 FEET; THENCE SOUTH 45°01'55" WEST, 1.49 FEET; THENCE SOUTH 44°58'05" EAST,
 3.25 FEET; THENCE SOUTH 45°01'55" WEST, 2.78 FEET; THENCE SOUTH 44°58'05" EAST,
 30.17 FEET; THENCE SOUTH 45°01'55" WEST, 1.50 FEET; THENCE SOUTH 44°58'05" EAST,
 4.00 FEET; THENCE NORTH 45°01'55" EAST, 1.50 FEET; THENCE SOUTH 44°58'05" EAST,
 FEET; THENCE SOUTH 45°01'55" WEST, 1.50 FEET; THENCE SOUTH 44°58'05" EAST,
 4.00 FEET; THENCE NORTH 45°01'55" EAST, 1.50 FEET; THENCE SOUTH 44°58'05" EAST,
 FEET; THENCE SOUTH 45°01'55" WEST, 1.50 FEET; THENCE SOUTH 44°58'05" EAST,
 4.00 FEET; THENCE NORTH 45°01'55" EAST, 1.50 FEET; THENCE SOUTH 44°58'05" EAST,
 13.39 FEET; THENCE NORTH 45°01'55" EAST, 1.17 FEET; THENCE SOUTH 44°58'05" EAST,
 2.75 FEET; THENCE SOUTH 45°01'55" WEST, 1.1' FEET; THENCE SOUTH 44°58'05" EAST,
 1.38 FEET; THENCE SOUTH 45°01'55" WEST, 1.50 FEET; THENCE SOUTH 44°58'05" EAST,
 4.00 FEET; THENCE NORTH 45°01'55" EAST, 1.50 FEET; THENCE SOUTH 44°58'05" EAST,
 16.95 FEET; THENCE SOUTH 45°01'55" WEST, 1.50 FEET; THENCE SOUTH 44°58'05" EAST,
 4.00 FEET; THENCE NORTH 45°02'34" EAST, 2.14 FEET; THENCE SOUTH 90°00'00" EAST,
 16.18 FEET; THENCE SOUTH 44°58'05" EAST, 61.87 FEET; THENCE SOUTH 90°00'00"
 EAST, 23.00 FEET; THENCE SOUTH 00°00'00" WEST, 19.20 FEET; THENCE SOUTH
 45°01'55" WEST, 14.79 FEET; THENCE SOUTH 44°58'05" EAST, 52.35 FEET; THENCE
 SOUTH 90°00'00" EAST, 11.17 FEET; THENCE NORTH 00°00'00" EAST, 5.67 FEET; THENCE
 SOUTH 90°00'00" EAST, 26.31 FEET; THENCE SOUTH 00°00'00" WEST, 21.95 FEET;
 THENCE SOUTH 90°00'00" EAST, 5.26 FEET; THENCE SOUTH 00°45'20" WEST, 79.04 FEET;
 THENCE NORTH 88°25'23" WEST, 116.07 FEET; THENCE NORTH 00°00'00" EAST, 0.29 FEET
 TO THE POINT OF BEGINNING (EXCEPT THAT PART OF BLOCK 37 OF ORIGINAL TOWN OF
 CHICAGO, IN THE EAST PART OF THE SOUTHEAST QUARTER OF SECTION 9, TOWNSHIP 36
 NORTH, RANGE 14 EAST OF THE THIRD PRINCIPAL MERIDIAN, DESCRIBED AS FOLLOWS:
 COMMENCING AT THE POINT OF INTERSECTION OF THE EASTERLY EXTENSION OF THE SOUTH
 LINE OF BLOCK 37, AFORESAID, WITH THE WEST LINE OF NORTH STATE STREET AS
 ESTABLISHED BY ACT OF LEGISLATURE ON MARCH 3, 1845, AFORESAID; THENCE NORTH
 88°54'02" WEST, ALONG THE SOUTH LINE OF BLOCK 37 AND ITS EASTERLY EXTENSION,
 AFORESAID, 78.89 FEET; THENCE NORTH 01°05'58" EAST, 25.10 FEET TO THE POINT OF
 BEGINNING; THENCE NORTH 90°00'00" WEST, 12.54 FEET; THENCE NORTH 00°00'00" EAST,
 17.83 FEET; THENCE SOUTH 90°00'00" EAST, 10.33 FEET; THENCE SOUTH 00°00'00"
 WEST, 8.53 FEET; THENCE SOUTH 90°00'00" EAST, 2.21 FEET; THENCE SOUTH 00°00'00"
 WEST, 9.31 FEET TO THE POINT OF BEGINNING), IN COOK COUNTY, ILLINOIS; TOGETHER
 WITH

UNOFFICIAL COPY

CTA PARCEL B4-1A THAT PART OF BLOCK 37 OF ORIGINAL TOWN OF CHICAGO, TOGETHER WITH A STRIP OF LAND LYING EAST OF AND ADJOINING SAID BLOCK 37 AND WEST LINE OF STATE STREET AS ESTABLISHED BY AN ACT OF THE LEGISLATURE OF THE STATE OF ILLINOIS, APPROVED MARCH 3, 1845, TOGETHER WITH THAT PART OF VACATED NORTH STATE STREET, TOGETHER WITH THAT PART OF VACATED WEST WASHINGTON STREET, TOGETHER WITH THAT PART OF VACATED NORTH DEARBORN STREET, TOGETHER WITH THAT PART OF VACATED WEST RANDOLPH STREET, ALL TAKEN AS A TRACT IN THE EAST PART OF THE SOUTHEAST QUARTER OF SECTION 9, TOWNSHIP 39 NORTH, RANGE 14 EAST OF THE THIRD PRINCIPAL MERIDIAN, LYING BELOW A HORIZONTAL PLANE HAVING AN ELEVATION OF -25.66 CHICAGO CITY DATUM AND LYING ABOVE A HORIZONTAL PLANE HAVING AN ELEVATION OF -45.00 CHICAGO CITY DATUM AND LYING WITHIN ITS HORIZONTAL BOUNDARIES PROJECTED VERTICALLY AND DESCRIBED AS FOLLOWS: COMMENCING AT THE POINT OF INTERSECTION OF THE EASTERLY EXTENSION OF THE SOUTH LINE OF BLOCK 37, AFORESAID, WITH THE WEST LINE OF NORTH STATE STREET AS ESTABLISHED BY ACT OF LEGISLATURE ON MARCH 3, 1845, AFORESAID; THENCE SOUTH 00°00'00" WEST, ALONG THE WEST LINE OF NORTH STATE STREET, AFORESAID, 1.13 FEET TO THE POINT OF BEGINNING; THENCE NORTH 88°25'23" WEST, 32.24 FEET; THENCE NORTH 44°58'05" WEST, 245.03 FEET; THENCE SOUTH 45°01'55" WEST, 6.58 FEET; THENCE NORTH 44°58'05" WEST, 18.14 FEET; THENCE NORTH 45°01'55" EAST, 6.58 FEET; THENCE NORTH 44°58'05" WEST, 14.33 FEET; THENCE SOUTH 45°01'55" WEST, 4.41 FEET; THENCE NORTH 90°00'00" WEST, 12.58 FEET; THENCE NORTH 00°00'00" EAST, 18.83 FEET; THENCE NORTH 44°58'05" WEST, 107.08 FEET; THENCE NORTH 00°03'05" EAST, 94.60 FEET; THENCE SOUTH 44°58'05" EAST, 58.35 FEET; THENCE NORTH 45°01'55" EAST, 3.58 FEET; THENCE SOUTH 44°58'05" EAST, 196.72 FEET; THENCE SOUTH 90°00'00" EAST, 17.08 FEET; THENCE SOUTH 44°58'05" EAST, 61.87 FEET; THENCE SOUTH 90°00'00" EAST, 23.00 FEET; THENCE SOUTH 00°00'00" WEST, 19.33 FEET; THENCE SOUTH 45°06'56" WEST, 14.44 FEET; THENCE SOUTH 44°46'36" EAST, 74.81 FEET; THENCE SOUTH 90°00'00" EAST, 26.82 FEET; THENCE SOUTH 00°45'20" WEST, 79.38 FEET; THENCE NORTH 88°25'23" WEST, 15.22 FEET TO THE POINT OF BEGINNING, IN COOK COUNTY, ILLINOIS; TOGETHER WITH

CTA PARCEL B4-1B THAT PART OF BLOCK 37 OF ORIGINAL TOWN OF CHICAGO, TOGETHER WITH A STRIP OF LAND LYING EAST OF AND ADJOINING SAID BLOCK 37 AND WEST LINE OF STATE STREET AS ESTABLISHED BY AN ACT OF THE LEGISLATURE OF THE STATE OF ILLINOIS, APPROVED MARCH 3, 1845, TOGETHER WITH THAT PART OF VACATED NORTH STATE STREET, TOGETHER WITH THAT PART OF VACATED WEST WASHINGTON STREET, TOGETHER WITH THAT PART OF VACATED NORTH DEARBORN STREET, TOGETHER WITH THAT PART OF VACATED WEST RANDOLPH STREET, ALL TAKEN AS A TRACT IN THE EAST PART OF THE SOUTHEAST QUARTER OF SECTION 9, TOWNSHIP 39 NORTH, RANGE 14 EAST OF THE THIRD PRINCIPAL MERIDIAN, LYING BELOW A HORIZONTAL PLANE HAVING AN ELEVATION OF -4.97 CHICAGO CITY DATUM AND LYING ABOVE A HORIZONTAL PLANE HAVING AN ELEVATION OF -45.00 CHICAGO CITY DATUM AND LYING WITHIN ITS HORIZONTAL BOUNDARIES PROJECTED VERTICALLY AND DESCRIBED AS FOLLOWS: BEGINNING AT THE POINT OF INTERSECTION OF THE SOUTH LINE OF THAT PART OF VACATED WEST WASHINGTON STREET, AFORESAID, WITH THE EAST LINE OF THAT PART OF VACATED NORTH STATE STREET, AFORESAID; THENCE NORTH 88°54'02" WEST, ALONG THE LAST MENTIONED SOUTH LINE, 52.36 FEET; THENCE NORTH 00°00'00" EAST, 12.14 FEET; THENCE SOUTH 88°25'23" EAST, 50.54 FEET; THENCE NORTH 00°45'20" EAST, 53.12 FEET; THENCE SOUTH 90°00'00" EAST, 1.13 FEET; THENCE SOUTH 00°00'00" WEST, 64.87 FEET TO THE POINT OF BEGINNING, IN COOK COUNTY, ILLINOIS; TOGETHER WITH

CTA PARCEL B4-1C THAT PART OF BLOCK 37 OF ORIGINAL TOWN OF CHICAGO, TOGETHER WITH A STRIP OF LAND LYING EAST OF AND ADJOINING SAID BLOCK 37 AND WEST LINE OF

UNOFFICIAL COPY

STATE STREET AS ESTABLISHED BY AN ACT OF THE LEGISLATURE OF THE STATE OF ILLINOIS, APPROVED MARCH 3, 1845, TOGETHER WITH THAT PART OF VACATED NORTH STATE STREET, TOGETHER WITH THAT PART OF VACATED WEST WASHINGTON STREET, TOGETHER WITH THAT PART OF VACATED NORTH DEARBORN STREET, TOGETHER WITH THAT PART OF VACATED WEST RANDOLPH STREET, ALL TAKEN AS A TRACT IN THE EAST PART OF THE SOUTHEAST QUARTER OF SECTION 9, TOWNSHIP 39 NORTH, RANGE 14 EAST OF THE THIRD PRINCIPAL MERIDIAN, LYING BELOW A HORIZONTAL PLANE HAVING AN ELEVATION OF -14.17 CHICAGO CITY DATUM AND LYING ABOVE A HORIZONTAL PLANE HAVING AN ELEVATION OF -32.22 CHICAGO CITY DATUM AND LYING WITHIN ITS HORIZONTAL BOUNDARIES PROJECTED VERTICALLY AND DESCRIBED AS FOLLOWS: COMMENCING AT THE POINT OF INTERSECTION OF THE EASTERLY EXTENSION OF THE SOUTH LINE OF BLOCK 37, AFORESAID, WITH THE WEST LINE OF NORTH STATE STREET AS ESTABLISHED BY ACT OF LEGISLATURE ON MARCH 3, 1845, AFORESAID; THENCE SOUTH 00°00'00" WEST, ALONG THE WEST LINE OF NORTH STATE STREET, AFORESAID 1.13 FEET; THENCE SOUTH 88°25'23" EAST, 7.35 FEET TO THE POINT OF BEGINNING, THENCE SOUTH 01°34'37" WEST, 3.00 FEET; THENCE NORTH 88°25'23" WEST, 25.72 FEET; THENCE NORTH 01°34'37" EAST, 3.00 FEET; THENCE SOUTH 88°25'23" EAST, 25.72 FEET TO THE POINT OF BEGINNING, IN COOK COUNTY, ILLINOIS; TOGETHER WITH

CTA PARCEL B4-1D THAT PART OF BLOCK 37 OF ORIGINAL TOWN OF CHICAGO, TOGETHER WITH A STRIP OF LAND LYING EAST OF AND ADJOINING SAID BLOCK 37 AND WEST LINE OF STATE STREET AS ESTABLISHED BY AN ACT OF THE LEGISLATURE OF THE STATE OF ILLINOIS, APPROVED MARCH 3, 1845, TOGETHER WITH THAT PART OF VACATED NORTH STATE STREET, TOGETHER WITH THAT PART OF VACATED WEST WASHINGTON STREET, TOGETHER WITH THAT PART OF VACATED NORTH DEARBORN STREET, TOGETHER WITH THAT PART OF VACATED WEST RANDOLPH STREET, ALL TAKEN AS A TRACT IN THE EAST PART OF THE SOUTHEAST QUARTER OF SECTION 9, TOWNSHIP 39 NORTH, RANGE 14 EAST OF THE THIRD PRINCIPAL MERIDIAN, LYING BELOW A HORIZONTAL PLANE HAVING AN ELEVATION OF -14.17 CHICAGO CITY DATUM AND LYING ABOVE A HORIZONTAL PLANE HAVING AN ELEVATION OF -32.22 CHICAGO CITY DATUM AND LYING WITHIN ITS HORIZONTAL BOUNDARIES PROJECTED VERTICALLY AND DESCRIBED AS FOLLOWS: COMMENCING AT THE POINT OF INTERSECTION OF THE EASTERLY EXTENSION OF THE SOUTH LINE OF BLOCK 37, AFORESAID, WITH THE WEST LINE OF NORTH STATE STREET AS ESTABLISHED BY ACT OF LEGISLATURE ON MARCH 3, 1845, AFORESAID; THENCE SOUTH 00°00'00" WEST, ALONG THE WEST LINE OF NORTH STATE STREET, AFORESAID, 1.13 FEET; THENCE SOUTH 88°25'23" EAST, 15.22 FEET; THENCE NORTH 00°45'20" EAST, 14.11 FEET TO THE POINT OF BEGINNING; THENCE NORTH 00°45'20" EAST, 24.54 FEET; THENCE SOUTH 89°14'40" EAST, 3.00 FEET; THENCE SOUTH 00°45'20" WEST, 24.54 FEET; THENCE NORTH 89°14'40" WEST, 3.00 FEET TO THE POINT OF BEGINNING, IN COOK COUNTY, ILLINOIS; TOGETHER WITH

CTA PARCEL B4-1E THAT PART OF BLOCK 37 OF ORIGINAL TOWN OF CHICAGO, TOGETHER WITH A STRIP OF LAND LYING EAST OF AND ADJOINING SAID BLOCK 37 AND WEST LINE OF STATE STREET AS ESTABLISHED BY AN ACT OF THE LEGISLATURE OF THE STATE OF ILLINOIS, APPROVED MARCH 3, 1845, TOGETHER WITH THAT PART OF VACATED NORTH STATE STREET, TOGETHER WITH THAT PART OF VACATED WEST WASHINGTON STREET, TOGETHER WITH THAT PART OF VACATED NORTH DEARBORN STREET, TOGETHER WITH THAT PART OF VACATED WEST RANDOLPH STREET, ALL TAKEN AS A TRACT IN THE EAST PART OF THE SOUTHEAST QUARTER OF SECTION 9, TOWNSHIP 39 NORTH, RANGE 14 EAST OF THE THIRD PRINCIPAL

UNOFFICIAL COPY

MERIDIAN, ALL TAKEN AS A TRACT, LYING BELOW A HORIZONTAL PLANE HAVING AN ELEVATION OF -3.79 CHICAGO CITY DATUM AND LYING ABOVE A HORIZONTAL PLANE HAVING AN ELEVATION OF -45.00 CHICAGO CITY DATUM AND LYING WITHIN ITS HORIZONTAL BOUNDARIES PROJECTED VERTICALLY AND DESCRIBED AS FOLLOWS: BEGINNING AT THE INTERSECTION OF THE NORTH LINE OF THAT PART OF VACATED WEST RANDOLPH STREET, AFORESAID, WITH THE WEST LINE OF THAT PART OF VACATED NORTH DEARBORN STREET, AFORESAID; THENCE SOUTH 89°08'58" EAST, ALONG THE LAST MENTIONED NORTH LINE, 18.29 FEET; THENCE SOUTH 00°03'05" WEST, 110.73 FEET; THENCE NORTH 90°00'00" WEST, 18.23 FEET TO A POINT ON THE LAST MENTIONED WEST LINE; THENCE NORTH 00°01'10" EAST, 111.01 FEET TO THE POINT OF BEGINNING, IN COOK COUNTY, ILLINOIS; TOGETHER WITH

CTA PARCEL B4-1E THAT PART OF BLOCK 37 OF ORIGINAL TOWN OF CHICAGO, TOGETHER WITH A STRIP OF LAND LYING EAST OF AND ADJOINING SAID BLOCK 37 AND WEST LINE OF STATE STREET AS ESTABLISHED BY AN ACT OF THE LEGISLATURE OF THE STATE OF ILLINOIS, APPROVED MARCH 3, 1845, TOGETHER WITH THAT PART OF VACATED NORTH STATE STREET, TOGETHER WITH THAT PART OF VACATED WEST WASHINGTON STREET, TOGETHER WITH THAT PART OF VACATED NORTH DEARBORN STREET, TOGETHER WITH THAT PART OF VACATED WEST RANDOLPH STREET, ALL TAKEN AS A TRACT IN THE EAST PART OF THE SOUTHEAST QUARTER OF SECTION 9, TOWNSHIP 39 NORTH, RANGE 14 EAST OF THE THIRD PRINCIPAL MERIDIAN, ALL TAKEN AS A TRACT, LYING BELOW A HORIZONTAL PLANE HAVING AN ELEVATION OF -14.17 CHICAGO CITY DATUM AND LYING ABOVE A HORIZONTAL PLANE HAVING AN ELEVATION OF -32.22 CHICAGO CITY DATUM AND LYING WITHIN ITS HORIZONTAL BOUNDARIES PROJECTED VERTICALLY AND DESCRIBED AS FOLLOWS: COMMENCING AT THE INTERSECTION OF THE NORTH LINE OF THAT PART OF VACATED WEST RANDOLPH STREET, AFORESAID, WITH THE WEST LINE OF THAT PART OF VACATED NORTH DEARBORN STREET, AFORESAID; THENCE SOUTH 89°08'58" EAST, ALONG THE LAST MENTIONED NORTH LINE, 18.29 FEET; THENCE SOUTH 00°03'05" WEST, 24.34 FEET TO THE POINT OF BEGINNING; THENCE SOUTH 00°03'05" WEST, 28.75 FEET; THENCE SOUTH 89°56'55" EAST, 3.00 FEET; THENCE NORTH 00°03'05" EAST, 28.75 FEET; THENCE NORTH 89°56'55" WEST, 3.00 FEET TO THE POINT OF BEGINNING, IN COOK COUNTY, ILLINOIS; TOGETHER WITH

CTA PARCEL B4-1G THAT PART OF BLOCK 37 OF ORIGINAL TOWN OF CHICAGO, TOGETHER WITH A STRIP OF LAND LYING EAST OF AND ADJOINING SAID BLOCK 37 AND WEST LINE OF STATE STREET AS ESTABLISHED BY AN ACT OF THE LEGISLATURE OF THE STATE OF ILLINOIS, APPROVED MARCH 3, 1845, TOGETHER WITH THAT PART OF VACATED NORTH STATE STREET, TOGETHER WITH THAT PART OF VACATED WEST WASHINGTON STREET, TOGETHER WITH THAT PART OF VACATED NORTH DEARBORN STREET, TOGETHER WITH THAT PART OF VACATED WEST RANDOLPH STREET, ALL TAKEN AS A TRACT IN THE EAST PART OF THE SOUTHEAST QUARTER OF SECTION 9, TOWNSHIP 39 NORTH, RANGE 14 EAST OF THE THIRD PRINCIPAL MERIDIAN, ALL TAKEN AS A TRACT, LYING BELOW A HORIZONTAL PLANE HAVING AN ELEVATION OF -14.17 CHICAGO CITY DATUM AND LYING ABOVE A HORIZONTAL PLANE HAVING AN ELEVATION OF -32.22 CHICAGO CITY DATUM AND LYING WITHIN ITS HORIZONTAL BOUNDARIES PROJECTED VERTICALLY AND DESCRIBED AS FOLLOWS: COMMENCING AT THE INTERSECTION OF THE NORTH LINE OF THAT PART OF VACATED WEST RANDOLPH STREET, AFORESAID, WITH THE WEST LINE OF THAT PART OF VACATED NORTH DEARBORN STREET, AFORESAID; THENCE SOUTH 89°08'58" EAST, ALONG THE LAST MENTIONED NORTH LINE, 18.29 FEET; THENCE SOUTH 00°03'05" WEST, 77.71 FEET TO THE POINT OF BEGINNING; THENCE SOUTH 00°03'05" WEST, 24.53 FEET; THENCE SOUTH 89°56'55" EAST, 3.00 FEET; THENCE NORTH 00°03'05" EAST, 24.53 FEET; THENCE NORTH 89°56'55" WEST, 3.00 FEET TO THE POINT OF BEGINNING, IN COOK COUNTY, ILLINOIS; TOGETHER WITH

CTA PARCEL B4-2 THAT PART OF VACATED NORTH DEARBORN STREET LYING WEST AND

UNOFFICIAL COPY

ADJOINING BLOCK 37 OF ORIGINAL TOWN OF CHICAGO, IN THE EAST PART OF THE SOUTHEAST QUARTER OF SECTION 9, TOWNSHIP 39 NORTH, RANGE 14 EAST OF THE THIRD PRINCIPAL MERIDIAN, LYING BELOW A HORIZONTAL PLANE HAVING AN ELEVATION OF -4.86 CHICAGO CITY DATUM AND LYING ABOVE A HORIZONTAL PLANE HAVING AN ELEVATION OF -45.00 CHICAGO CITY DATUM AND LYING WITHIN ITS HORIZONTAL BOUNDARIES PROJECTED VERTICALLY AND DESCRIBED AS FOLLOWS: COMMENCING AT THE NORTHWEST CORNER OF BLOCK 37, AFORESAID; THENCE SOUTH 00°01'10" WEST, ALONG THE WEST LINE THEREOF, 161.29 FEET; THENCE NORTH 89°01'30" WEST, 0.44 FEET TO THE POINT OF BEGINNING; THENCE SOUTH 00°28'45" WEST, 30.00 FEET TO A POINT ON THE NORTH LINE OF THE COMMONWEALTH EDISON PROPERTY EXTENDED WEST; THENCE NORTH 89°01'30" WEST, ALONG THE LAST MENTIONED NORTH LINE EXTENDED WEST, 15.61 FEET TO A POINT ON THE WEST LINE OF THAT PART OF VACATED NORTH DEARBORN STREET, AFORESAID; THENCE NORTH 00°01'10" EAST, ALONG THE LAST MENTIONED WEST LINE, 30.00 FEET; THENCE SOUTH 89°01'30" EAST, 15.85 FEET TO THE POINT OF BEGINNING, IN COOK COUNTY, ILLINOIS; TOGETHER WITH

CTA PARCEL B4-3 THAT PART OF BLOCK 37 OF ORIGINAL TOWN OF CHICAGO IN THE EAST PART OF THE SOUTHEAST QUARTER OF SECTION 9, TOWNSHIP 39 NORTH, RANGE 14 EAST OF THE THIRD PRINCIPAL MERIDIAN, LYING BELOW A HORIZONTAL PLANE HAVING AN ELEVATION OF -25.66 CHICAGO CITY DATUM AND LYING ABOVE A HORIZONTAL PLANE HAVING AN ELEVATION OF -45.00 CHICAGO CITY DATUM AND LYING WITHIN ITS HORIZONTAL BOUNDARIES PROJECTED VERTICALLY AND DESCRIBED AS FOLLOWS: COMMENCING AT THE POINT OF INTERSECTION OF THE EASTERLY EXTENSION OF THE SOUTH LINE OF BLOCK 37, AFORESAID, WITH THE WEST LINE OF NORTH STATE STREET AS ESTABLISHED BY ACT OF LEGISLATURE ON MARCH 3, 1845; THENCE NORTH 88°54'02" WEST, ALONG THE SOUTH LINE OF BLOCK 37 AND ITS EASTERLY EXTENSION, AFORESAID, 190.04 FEET; THENCE NORTH 01°05'58" EAST, 122.36 FEET TO THE POINT OF BEGINNING; THENCE NORTH 90°00'00" WEST, 10.25 FEET; THENCE NORTH 00°00'00" EAST, 8.33 FEET; THENCE SOUTH 90°00'00" EAST, 10.25 FEET; THENCE SOUTH 00°00'00" WEST, 3.33 FEET TO THE POINT OF BEGINNING, IN COOK COUNTY, ILLINOIS;

ALSO EXCEPT THE AIR RIGHTS PARCELS FROM THE MAIN TRACT:

AIR RIGHTS PARCELS

PARCEL 1 (PART BETWEEN +92.50 C.C.D TO +689.50 C.C.D.) THAT PART OF VACATED WEST RANDOLPH STREET TOGETHER WITH THAT PART OF VACATED NORTH STATE STREET TOGETHER WITH THAT PART OF A TRACT OF LAND CONSISTING OF ALL LOTS, STREETS AND ALLEYS WITHIN BLOCK 37 OF ORIGINAL TOWN OF CHICAGO IN THE EAST PART OF THE SOUTHEAST QUARTER OF SECTION 9, TOWNSHIP 39 NORTH, RANGE 14 EAST OF THE THIRD PRINCIPAL MERIDIAN, TOGETHER WITH A STRIP OF LAND LYING EAST OF AND ADJOINING SAID BLOCK 37 AND WEST OF THE WEST LINE OF STATE STREET AS ESTABLISHED BY AN ACT OF THE LEGISLATURE OF THE STATE OF ILLINOIS, APPROVED MARCH 3, 1845, ALL TAKEN AS A TRACT, LYING BELOW A HORIZONTAL PLANE HAVING AN ELEVATION OF +689.50 FEET CHICAGO CITY DATUM AND ABOVE A HORIZONTAL PLANE HAVING AN ELEVATION OF +92.50 FEET CHICAGO CITY DATUM AND LYING WITHIN ITS HORIZONTAL BOUNDARY PROJECTED VERTICALLY AND DESCRIBED AS FOLLOWS: BEGINNING AT THE NORTHWEST CORNER OF BLOCK 37, AFORESAID; THENCE NORTH 00°01'10" EAST, ALONG THE WESTERLY LINE OF THAT PART OF VACATED WEST RANDOLPH STREET, AFORESAID, 5.00 FEET TO THE NORTHWEST CORNER THEREOF; THENCE SOUTH 89°08'58" EAST, ALONG THE NORTHERLY LINE OF THAT PART OF VACATED WEST RANDOLPH STREET, AFORESAID, 329.63 FEET TO THE EASTERLY LINE OF THAT PART OF VACATED NORTH STATE STREET, AFORESAID; THENCE SOUTH 00°00'00" WEST, ALONG THE EASTERLY LINE OF THAT PART OF VACATED NORTH STATE STREET, AFORESAID, 89.12 FEET; THENCE NORTH 90°00'00" WEST, 229.85 FEET; THENCE SOUTH 12°36'25"

UNOFFICIAL COPY

WEST, 46.74 FEET; THENCE SOUTH 15°39'45" WEST, 41.34 FEET; THENCE NORTH 90°00'00" WEST, 78.44 FEET TO THE WEST LINE OF BLOCK 37, AFORESAID; THENCE NORTH 00°01'10" EAST, ALONG THE WEST LINE OF BLOCK 37, AFORESAID 174.43 FEET TO THE POINT OF BEGINNING, IN COOK COUNTY, ILLINOIS; TOGETHER WITH

PARCEL 2 (PART ABOVE +689.50 C.C.D.) THAT PART OF A TRACT OF LAND CONSISTING OF ALL LOTS, STREETS AND ALLEYS WITHIN BLOCK 37 OF ORIGINAL TOWN OF CHICAGO IN THE EAST PART OF THE SOUTHEAST QUARTER OF SECTION 9, TOWNSHIP 39 NORTH, RANGE 14 EAST OF THE THIRD PRINCIPAL MERIDIAN, TOGETHER WITH A STRIP OF LAND LYING EAST OF AND ADJOINING SAID BLOCK 37 AND WEST OF THE WEST LINE OF STATE STREET AS ESTABLISHED BY AN ACT OF THE LEGISLATURE OF THE STATE OF ILLINOIS, APPROVED MARCH 3, 1845, ALL TAKEN AS A TRACT, LYING ABOVE A HORIZONTAL PLANE HAVING AN ELEVATION OF +689.50 FEET CHICAGO CITY DATUM AND LYING WITHIN ITS HORIZONTAL BOUNDARY PROJECTED VERTICALLY AND DESCRIBED AS FOLLOWS: BEGINNING AT THE NORTHWEST CORNER OF BLOCK 37, AFORESAID; THENCE SOUTH 89°08'58" EAST, ALONG THE NORTH OF SAID BLOCK 37 AND THE EASTERLY EXTENSION THEREOF, 324.63 FEET TO THE WEST LINE OF STATE STREET AS ESTABLISHED BY AN ACT OF THE LEGISLATURE OF THE STATE OF ILLINOIS, AFORESAID; THENCE SOUTH 00°00'00" WEST, ALONG SAID WEST LINE, 84.19 FEET; THENCE NORTH 90°00'00" WEST, 224.85 FEET; THENCE SOUTH 12°36'25" WEST, 46.74 FEET; THENCE SOUTH 15°39'45" WEST, 41.34 FEET; THENCE NORTH 90°00'00" WEST, 78.44 FEET TO THE WEST LINE OF BLOCK 37, AFORESAID; THENCE NORTH 00°01'10" EAST, ALONG THE WEST LINE OF BLOCK 37, AFORESAID 174.43 FEET TO THE POINT OF BEGINNING, IN COOK COUNTY, ILLINOIS.

Address:

108 N. State St. Chicago, IL.

PINs:

17-09-451-024-0000; 17-09-451-025-0000; 17-09-451-026-0000; 17-09-451-027-0000

UNOFFICIAL COPY

EXHIBIT C

PROPOSED LOCATIONS OF THE CTA CONSTRUCTION EASEMENT AREAS

(See Attached)



UNOFFICIAL COPY

OVERSIZE

0836611091

**EXHIBIT
FORWARD
TO PLAT COUNTER
FOR SCANNING**

12-31-08