

UNOFFICIAL COPY

09008956

06/0/007 33 001 Page 1 of 4

1999-10-27 11:19:53

Cook County Recorder

51.50

INSTRUMENT OF CORRECTION



09008956

THIS INDENTURE, made this 25th of October, 1999 between

NORFOLK SOUTHERN RAILWAY COMPANY, a Virginia corporation, (successor by merger to Norfolk and Western Railway Company), Grantor, party of the first part; and

LIBERTY WASTE SERVICES of ILLINOIS, L/L/C., an Illinois limited liability company, Grantee, party of the second part,

WITNESSETH

THAT WHEREAS, by Quitclaim Deed dated May 7, 1997, Grantor conveyed to Grantee certain property located in Cook County, Illinois; and

WHEREAS, the legal description contained in said deed dated May 7, 1997 was in error; and

WHEREAS, it is the intention of the parties to said deed dated May 7, 1997, to correct said error;

NOW, THEREFORE, the parties to said deed do hereby mutually agree that the legal description contained within said deed dated May 7, 1997, is hereby deleted in its entirety and is hereby replaced with the following:

A parcel of land lying within the North Half of Section 13, Township 37 North, Range 14 East of the Third Principal Meridian, City of Chicago, Cook County, Illinois, more particularly described as follows:

COMMENCING at the center of Section 13, Township 37 North, Range 14 East, being on the south line of Grantor's property as described in the deed recorded in Book 22394, also being on the centerline of 110th Street as described in the July 30, 1931, City of Chicago Ordinance No. N-10027; thence, northerly along the east line of the Northwest Quarter of Section 13, Township 37 North, Range 14 East, a distance of 321.59 feet to a point; thence, westerly perpendicular to the last described course a distance of 40.91 feet to the POINT OF BEGINNING; thence, North 89 degrees 47 minutes 09 seconds West a distance of 447.88 feet to a point; thence, North 87 degrees 13 minutes 12 seconds West a distance of 509.36 feet to a point; thence, South 19 degrees 45 minutes 09 seconds West a distance of 194.27 feet to a point; thence, South 86 degrees 22 minutes 00 seconds West a distance of 215.95 feet to a point; thence, North 2 degrees 42 minutes 31 seconds West a distance of 42.10 feet to a point; thence, North 35 degrees 58 minutes 20 seconds East a distance of 174.94 feet to a point; thence, North 27 degrees 00 minutes 50 seconds East a distance of 246.53 feet to a point; thence, North 10 degrees 24 minutes 03 seconds West a distance of 953.85 feet to a point; thence, North 12 degrees 32 minutes 29 seconds West a distance of 742.77 feet to a point;

UNOFFICIAL COPY

09008956

minutes 50 seconds East a distance of 246.53 feet to a point; thence, North 10 degrees 24 minutes 03 seconds West a distance of 953.85 feet to a point; thence, North 12 degrees 32 minutes 29 seconds West a distance of 742.77 feet to a point; thence, North 56 degrees 41 minutes 33 seconds East a distance of 100.69 feet to a point; thence, South 33 degrees 26 minutes 31 seconds East a distance of 824.31 feet to a point; thence, South 32 degrees 56 minutes 12 seconds East a distance of 200.00 feet to a point; thence, South 32 degrees 25 minutes 28 seconds East a distance of 200.00 feet to a point; thence, South 31 degrees 36 minutes 07 seconds East a distance of 800.00 feet to a point; thence, along a curve whose chord bears South 35 degrees 42 minutes 17 seconds East a distance of 210.89 feet to a point; thence, along a curve whose chord bears South 39 degrees 42 minutes 26 seconds East a distance of 96.86 feet to the POINT OF BEGINNING, and containing 24.525 acres, more or less.

It is further agreed that all contents of the said Quitclaim Deed dated May 7, 1997 shall remain unchanged; and that said deed is amended and corrected only to the extent of the express provisions of this Instrument of Correction.

IN WITNESS WHEREOF, Norfolk Southern Railway Company and Liberty Waste Services of Illinois, L.L.C. have caused this Instrument of Correction to be signed and their seals to be impressed by their duly authorized officers on the day and year first above written.


ATTEST:

NORFOLK SOUTHERN RAILWAY COMPANY

By


Real Estate Manager

Witness




LIBERTY WASTE SERVICES OF ILLINOIS, L.L.C.

By: LIBERTY WASTE SERVICES LIMITED,
L.L.C., a Delaware limited liability company
Its Sole Member

By: American Disposal Services of Illinois,
Inc., a Delaware corporation
Its Sole Member

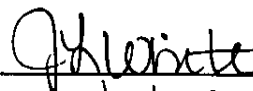
Witness



By

Name

Its



Jolynn White

Secretary

UNOFFICIAL COPY

09008956

STATE OF GEORGIA)
)
County of FULTON) ss

The foregoing instrument was acknowledged before me this 25TH day of OCTOBER, 1999
by C.V. Baker, the Real Estate Manager of NORFOLK SOUTHWEST, a corporation, on behalf
of the corporation. RAILWAY COMPANY

Barbara C. Buder
Notary Public

My Commission Expires:

Notary Public, Douglas County, Georgia
My Commission Expires February 28, 2000

Property of Cook County Clerk's Office

UNOFFICIAL COPY

09008956

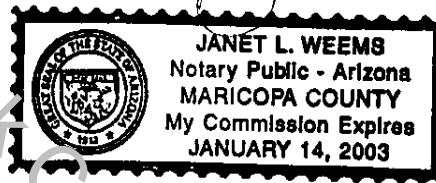
STATE OF Arizona)
)
County of Maricopa) SS

I, the undersigned, a Notary Public in and for the County and State aforesaid, DO HEREBY CERTIFY that Jolynn White, personally known to me to be the Secretary of American Disposal Services of Illinois, Inc., a Delaware corporation, the Sole Member of Liberty Waste Services Limited, L.L.C., a Delaware limited liability company, the Sole Member of Liberty Waste Services of Illinois, L.L.C., an Illinois limited liability company, appeared before me this day in person and acknowledged that, as such Secretary, she signed and delivered such instrument as his free and voluntary act, and as the free and voluntary act and deed of such company, for the uses and purposes therein.

Given under my hand and official seal, this 26th day of October, 1999.

Janet L. Weems
Notary Public


My Commission Expires:



UNOFFICIAL COPY

00000000

Property of Cook County Clerk's Office



AFTER Recording mail to:
Charles E. Schrank, Esq.
Sidley + Austin
Bank One Plaza
10 S. Dearborn
Chicago, Ill 60603