

UNOFFICIAL COPY

8452603 D2 MS



Doc#: 0901431034 Fee: \$226.00
Eugene "Gene" Moore RHSP Fee: \$10.00
Cook County Recorder of Deeds
Date: 01/14/2009 10:58 AM Pg: 1 of 44

**SECOND AMENDMENT TO DECLARATION OF CONDOMINIUM OWNERSHIP
FOR SONO WEST CONDOMINIUM**

**This document prepared by and
after recording return to:**

Lawrence M. Gritton
400 W. Huron Street
Chicago, Illinois 60610

Street Address:

860 West Blackhawk
Chicago, Illinois 60642

Permanent Index Numbers:

17-05-214-010, 011, 012

RECORDING FEE \$ 226 ✓
DATE 1-15-08 COPIES 0X
OK MM

UNOFFICIAL COPY

SECOND AMENDMENT TO DECLARATION OF CONDOMINIUM OWNERSHIP FOR SONO WEST CONDOMINIUM

This Second Amendment to Declaration of Condominium Ownership for SoNo West Condominium ("**Second Amendment**") is made this 13th day of January, 2009 by **SONO WEST LLC**, an Illinois limited liability company ("**Declarant**").

RECITALS:

A. Declarant has heretofore recorded that certain Declaration of Condominium Ownership for SoNo West Condominium with the Recorder of Cook County, Illinois on November 8, 2008 as document number 0831145010, as amended by First Amendment recorded with the Recorder of Cook County, Illinois on December 16, 2008 as document number 083122030 (as so amended, the "**Declaration**"), whereby Declarant submitted to the provisions of the Illinois Condominium Property Act ("**Act**") the Condominium Parcel (as defined in the Declaration).

B. The Declaration reserved to Declarant the right to annex and add to the Condominium Parcel, and thereby add to the condominium created by the Declaration, all or any portion of the Add-On Parcel (as defined in the Declaration) for the purpose of constructing additional Units.

C. Declarant now desires to so annex and add to the Condominium Parcel and submit to the provisions of the Act and the Original Declaration certain portions of the Add-On Property as described in **Second Amended Exhibit B-1** attached hereto and incorporated herein by this reference as Levels 7-12 and 14 (said portions being, the "**Second Add-On Parcel**").

NOW, THEREFORE, Declarant does hereby amend the Original Declaration (the Original Declaration as amended hereby being, the "**Declaration**"), as follows:

1. **Recitals**. The foregoing recitals are incorporated in this Second Amendment as though fully contained herein.

2. **Additional Property**. The Second Add-On Parcel is hereby annexed to the Condominium Parcel, and is hereby submitted to the provisions of the Act as part of Condominium in accordance with, and shall be deemed governed by, the terms and provisions of the Declaration. Accordingly, from and after the date hereof all references in the Declaration to the Condominium Parcel shall include the Second Add-On Parcel.

3. **Amendments**. The Original Declaration is further amended as follows:

A. *Legal Description of Condominium Parcel*. **Exhibit B-1** of the Original Declaration (Legal Description of the Condominium Parcel) is hereby amended by deleting said **Exhibit B-1** and substituting **Second Amended Exhibit B-1** attached hereto in lieu thereof.

UNOFFICIAL COPY

B. *Additional Condominium Area.* **Exhibit B-2** of the Original Declaration (Additional Condominium Area) is hereby amended by deleting said **Exhibit B-2** and substituting **Second Amended Exhibit B-2** attached hereto in lieu thereof.

C. *Plat of Survey.* **Exhibit C** of the Original Declaration (Plat of Survey) is hereby amended by replacing page 2 of said Plat of Survey with pages 2 and 2A attached hereto and made a part hereof by adding to the Plat of Survey pages 16, 17 and 18, which additional pages are attached hereto and incorporated herein by this reference. **Exhibit C** will hereafter consist of the original **Exhibit C** with replacement pages 2 and 2A and the additional pages 16, 17 and 18 attached hereto.

D. *Percentage of Interest.* **Exhibit D** of the Original Declaration (Percentage of Interest in the Common Elements) is hereby amended by deleting said **Exhibit D** and substituting **Second Amended Exhibit D** attached hereto in lieu thereof. The percentage of ownership in the common elements appurtenant to each Unit is hereby amended to be the percentages set forth in **Second Amended Exhibit D** attached hereto.

E. *Number of Units.* The maximum number of Units to be submitted as part of the Condominium Property is two hundred (200), including the Parking Unit. Ten (10) Units were submitted with the Original Declaration, twenty-four (24) Units were submitted with the aforesaid First Amendment, and nine (9) Units are being submitted with this Second Amendment as the Second Add-On Parcel, and an additional one hundred fifty-seven (157) Units, including the Parking Unit, remain to be submitted as part of the remaining Add-On Parcel.

F. *Temporary Construction Easement.* Declarant hereby grants and conveys to the East Parcel Owner a temporary construction easement, appurtenant to the East Parcel, over and above the Condominium Property, but in no event shall such temporary construction easement include access to the roof of the Condominium Property, for the operation of a tower crane, or similar equipment, in connection with construction of improvements on the East Parcel. Such temporary construction easement is intended to benefit the East Parcel Owner as well as the contractors or subcontractors constructing such improvements on the East Parcel. Declarant shall not obstruct or interfere in any way (nor permit or allow any lessee, occupant or any person or entity under the control of Declarant to do so) with the foregoing temporary construction easement and rights granted hereunder. Said temporary construction easement shall terminate upon completion of such improvements on the East Parcel,, and shall be subject to all other provisions of the Declaration applicable to Easements.

4. **Common Elements.** The additional Common Elements annexed to the Condominium by this instrument are hereby granted and conveyed to the grantees of all

UNOFFICIAL COPY

Units, including the grantees of Units heretofore conveyed, all as set forth in the Declaration.

5. **Inconsistencies**. Except as expressly set forth herein, the Original Declaration shall remain in full force and effect in accordance with its terms. Any inconsistencies between the Original Declaration and this Second Amendment shall be resolved in favor of the provisions contained in this Second Amendment.


Property of Cook County Clerk's Office

UNOFFICIAL COPY

IN WITNESS WHEREOF, SONO WEST LLC has executed this Second Amendment to Declaration of Condominium Ownership as of the date above first written.

SONO WEST LLC, an Illinois limited liability company

By: Harris Management, Ltd., an Illinois corporation, its Manager

By: 
Its: President


Property of Cook County Clerk's Office

UNOFFICIAL COPY


STATE OF ILLINOIS)
)
COUNTY OF C O O K)

I, the undersigned, a Notary Public in and for said County, in the State aforesaid, **DO HEREBY CERTIFY** that **W. Harris Smith**, as Manager of **SONO WEST LLC**, who is personally known to me to be the same person whose name is subscribed to the foregoing instrument as such Manager, appeared before me this day in person and acknowledged that he signed and delivered the said instrument as his own free and voluntary act and as the free and voluntary act as Manager of said limited liability company, for the uses and purposes therein set forth.

GIVEN under my hand and notarial seal this 31 day of January, 2009.



Notary Public



Property of Cook County Clerk's Office

UNOFFICIAL COPY

SECOND AMENDED EXHIBIT B-1

LEGAL DESCRIPTION OF THE CONDOMINIUM PARCEL

GARAGE PARCEL

THAT PART OF LOTS 16 TO 25, BOTH INCLUSIVE, (EXCEPT THE NORTH 14.00 FEET OF THE EAST 31.08 FEET OF LOT 16); TOGETHER WITH THE WEST 9.50 FEET (EXCEPT THE NORTH 14.00 FEET THEREOF) OF THE NORTH-SOUTH VACATED ALLEY IN BLOCK 44 LYING EAST OF THE EAST LINE OF LOTS 16 TO 25, BOTH INCLUSIVE, AND LYING WEST OF THE WEST LINE OF LOTS 26 TO 35, BOTH INCLUSIVE; TOGETHER WITH THE WEST 145.22 FEET OF THE SOUTH HALF OF THE EAST-WEST VACATED ALLEY IN BLOCK 44, LYING SOUTH OF THE SOUTH LINE OF LOTS 1 TO 15, BOTH INCLUSIVE, AND LYING NORTH OF THE NORTH LINE OF LOT 16 AND LOT 26 AND THE NORTH LINE OF LOT 16 PROLONGED EASTERLY TO THE NORTHWEST CORNER OF LOT 26, ALL IN BLOCK 44 IN JOHN YALE'S RESUBDIVISION OF BLOCKS 38, 39, 40, 42, 43, 44, 45, 57, 58, 59, 60, 61 AND 72 IN ELSTON ADDITION TO CHICAGO IN SECTION 5, TOWNSHIP 39 NORTH, RANGE 14, EAST OF THE THIRD PRINCIPAL MERIDIAN; TOGETHER WITH THE WEST 185.81 FEET OF THE VACATED NORTH 0.50 FEET OF WEST BLACKHAWK STREET SOUTH OF AND ADJOINING THE SOUTH LINE OF SAID LOT 25 AND SAID LOT 35 AND THE SOUTH LINE OF LOT 25 PROLONGED EASTERLY TO THE SOUTHWEST CORNER OF LOT 35, ALL TAKEN AS A TRACT AND DESCRIBED AS FOLLOWS: COMMENCING AT THE NORTHWEST CORNER OF SAID TRACT; THENCE SOUTH 00°00'02" WEST, ALONG THE WEST LINE THEREOF, 194.90 FEET; THENCE SOUTH 89°59'58" EAST, ALONG A LINE DRAWN PERPENDICULAR TO THE WEST LINE OF SAID TRACT, 66.60 FEET TO THE POINT OF BEGINNING; THENCE NORTH 00°00'02" EAST, 157.15 FEET; THENCE SOUTH 89°58'02" WEST, 66.60 FEET TO A POINT ON THE WEST LINE OF SAID TRACT; THE NEXT 5 COURSE BEING ALONG THE PERIMETER LINES OF SAID TRACT; THENCE NORTH 00°00'02" EAST, 37.79 FEET; THENCE NORTH 89°54'14" EAST, 145.22 FEET; THENCE SOUTH 00°00'02" WEST, 22.00 FEET; THENCE NORTH 89°54'14" EAST, 40.38 FEET; THENCE SOUTH 00°00'00" WEST, 173.21 FEET; THENCE NORTH 89°59'58" WEST, 119.21 FEET TO THE POINT OF BEGINNING, (EXCEPT THAT PART OF SAID TRACT, LYING BELOW A HORIZONTAL PLANE HAVING AN ELEVATION OF +74.05 CHICAGO CITY DATUM AND LYING ABOVE A HORIZONTAL PLANE HAVING AN ELEVATION OF +66.55 CHICAGO CITY DATUM AND LYING WITHIN ITS HORIZONTAL BOUNDARY PROJECTED VERTICALLY AND DESCRIBED AS FOLLOWS: COMMENCING AT THE NORTHWEST CORNER OF SAID TRACT; THENCE SOUTH 00°00'02" WEST, ALONG THE WEST LINE THEREOF, 194.90 FEET; THENCE SOUTH 89°59'58" EAST, ALONG A LINE DRAWN PERPENDICULAR TO THE WEST LINE OF SAID TRACT, 126.74 FEET; THENCE NORTH 00°00'02" EAST, 50.65 FEET TO THE POINT OF BEGINNING; THENCE NORTH 00°00'44" EAST, 8.00 FEET; THENCE SOUTH 89°59'16" EAST, 18.00 FEET; THENCE SOUTH 00°00'44" WEST, 8.00 FEET; THENCE NORTH 89°59'16" WEST, 18.00 FEET TO THE POINT OF BEGINNING), IN COOK COUNTY, ILLINOIS.

UNOFFICIAL COPY

LEVEL 1
PARCEL C1

THAT PART OF LOTS 16 TO 25, BOTH INCLUSIVE, (EXCEPT THE NORTH 14.00 FEET OF THE EAST 31.08 FEET OF LOT 16); TOGETHER WITH THE WEST 9.50 FEET (EXCEPT THE NORTH 14.00 FEET THEREOF) OF THE NORTH-SOUTH VACATED ALLEY IN BLOCK 44 LYING EAST OF THE EAST LINE OF LOTS 16 TO 25, BOTH INCLUSIVE, AND LYING WEST OF THE WEST LINE OF LOTS 26 TO 35, BOTH INCLUSIVE; TOGETHER WITH THE WEST 145.22 FEET OF THE SOUTH HALF OF THE EAST-WEST VACATED ALLEY IN BLOCK 44, LYING SOUTH OF THE SOUTH LINE OF LOTS 1 TO 15, BOTH INCLUSIVE, AND LYING NORTH OF THE NORTH LINE OF LOT 16 AND LOT 26 AND THE NORTH LINE OF LOT 16 PROLONGED EASTERLY TO THE NORTHWEST CORNER OF LOT 26, ALL IN BLOCK 44 IN JOHN YALE'S RESUBDIVISION OF BLOCKS 38, 39, 40, 42, 43, 44, 45, 57, 58, 59, 60, 61 AND 72 IN ELSTON ADDITION TO CHICAGO IN SECTION 5, TOWNSHIP 39 NORTH, RANGE 14, EAST OF THE THIRD PRINCIPAL MERIDIAN; TOGETHER WITH THE WEST 185.81 FEET OF THE VACATED NORTH 0.50 FEET OF WEST BLACKHAWK STREET SOUTH OF AND ADJOINING THE SOUTH LINE OF SAID LOT 25 AND SAID LOT 35 AND THE SOUTH LINE OF LOT 25 PROLONGED EASTERLY TO THE SOUTHWEST CORNER OF LOT 35, ALL TAKEN AS A TRACT, LYING BELOW A HORIZONTAL PLANE HAVING AN ELEVATION OF +32.13 CHICAGO CITY DATUM AND LYING WITHIN ITS HORIZONTAL BOUNDARY PROJECTED VERTICALLY AND DESCRIBED AS FOLLOWS: COMMENCING AT THE NORTHWEST CORNER OF SAID TRACT; THENCE SOUTH 00°00'02" WEST, ALONG THE WEST LINE THEREOF, 194.90 FEET TO THE POINT OF BEGINNING; THENCE SOUTH 89°59'58" EAST, 185.81 FEET TO THE EAST LINE OF SAID TRACT; THE REMAINING COURSES BEING ALONG THE PERIMETER LINES OF SAID TRACT; THENCE SOUTH 00°00'00" WEST, 81.56 FEET; THENCE SOUTH 89°54'31" WEST, 185.81 FEET; THENCE NORTH 00°00'02" EAST, 81.86 FEET TO THE POINT OF BEGINNING, IN COOK COUNTY, ILLINOIS.

Cook County Clerk's Office

UNOFFICIAL COPY

LEVEL 2

PARCEL C2

THAT PART OF LOTS 16 TO 25, BOTH INCLUSIVE, (EXCEPT THE NORTH 14.00 FEET OF THE EAST 31.08 FEET OF LOT 16); TOGETHER WITH THE WEST 9.50 FEET (EXCEPT THE NORTH 14.00 FEET THEREOF) OF THE NORTH-SOUTH VACATED ALLEY IN BLOCK 44 LYING EAST OF THE EAST LINE OF LOTS 16 TO 25, BOTH INCLUSIVE, AND LYING WEST OF THE WEST LINE OF LOTS 26 TO 35, BOTH INCLUSIVE; TOGETHER WITH THE WEST 145.22 FEET OF THE SOUTH HALF OF THE EAST-WEST VACATED ALLEY IN BLOCK 44, LYING SOUTH OF THE SOUTH LINE OF LOTS 1 TO 15, BOTH INCLUSIVE, AND LYING NORTH OF THE NORTH LINE OF LOT 16 AND LOT 26 AND THE NORTH LINE OF LOT 16 PROLONGED EASTERLY TO THE NORTHWEST CORNER OF LOT 26, ALL IN BLOCK 44 IN JOHN YALE'S RESUBDIVISION OF BLOCKS 38, 39, 40, 42, 43, 44, 45, 57, 58, 59, 60, 61 AND 72 IN ELSTON ADDITION TO CHICAGO IN SECTION 5, TOWNSHIP 39 NORTH, RANGE 14, EAST OF THE THIRD PRINCIPAL MERIDIAN; TOGETHER WITH THE WEST 185.81 FEET OF THE VACATED NORTH 0.50 FEET OF WEST BLACKHAWK STREET SOUTH OF AND ADJOINING THE SOUTH LINE OF SAID LOT 25 AND SAID LOT 35 AND THE SOUTH LINE OF LOT 25 PROLONGED EASTERLY TO THE SOUTHWEST CORNER OF LOT 35, ALL TAKEN AS A TRACT, LYING BELOW A HORIZONTAL PLANE HAVING AN ELEVATION OF +42.92 CHICAGO CITY DATUM AND LYING ABOVE A HORIZONTAL PLANE HAVING AN ELEVATION OF +32.13 CHICAGO CITY DATUM AND LYING WITHIN ITS HORIZONTAL BOUNDARY PROJECTED VERTICALLY AND DESCRIBED AS FOLLOWS: COMMENCING AT THE NORTHWEST CORNER OF SAID TRACT; THENCE SOUTH 00°00'02" WEST, ALONG THE WEST LINE THEREOF, 194.90 FEET; THENCE SOUTH 89°59'58" EAST, 52.35 FEET TO THE POINT OF BEGINNING; THENCE SOUTH 89°59'58" EAST, ALONG THE EAST LINE OF SAID TRACT, 133.46 FEET TO THE EAST LINE OF SAID TRACT; THENCE SOUTH 00°00'00" WEST, ALONG SAID EAST LINE, 81.56 FEET TO THE SOUTHEAST CORNER THEREOF; THENCE SOUTH 89°54'31" WEST, ALONG THE SOUTH LINE OF SAID TRACT, 104.01 FEET; THENCE NORTH 00°00'44" EAST, 29.20 FEET; THENCE NORTH 89°59'16" WEST, 23.85 FEET; THENCE NORTH 00°01'31" WEST, 10.71 FEET; THENCE NORTH 89°59'16" WEST, 5.61 FEET; THENCE NORTH 00°00'44" EAST 47.81 FEET TO THE POINT OF BEGINNING, IN COOK COUNTY, ILLINOIS.

County Clerk's Office

UNOFFICIAL COPY

LEVEL 3
PARCEL C3

THAT PART OF LOTS 16 TO 25, BOTH INCLUSIVE, (EXCEPT THE NORTH 14.00 FEET OF THE EAST 31.08 FEET OF LOT 16); TOGETHER WITH THE WEST 9.50 FEET (EXCEPT THE NORTH 14.00 FEET THEREOF) OF THE NORTH-SOUTH VACATED ALLEY IN BLOCK 44 LYING EAST OF THE EAST LINE OF LOTS 16 TO 25, BOTH INCLUSIVE, AND LYING WEST OF THE WEST LINE OF LOTS 26 TO 35, BOTH INCLUSIVE; TOGETHER WITH THE WEST 145.22 FEET OF THE SOUTH HALF OF THE EAST-WEST VACATED ALLEY IN BLOCK 44, LYING SOUTH OF THE SOUTH LINE OF LOTS 1 TO 15, BOTH INCLUSIVE, AND LYING NORTH OF THE NORTH LINE OF LOT 16 AND LOT 26 AND THE NORTH LINE OF LOT 16 PROLONGED EASTERLY TO THE NORTHWEST CORNER OF LOT 26, ALL IN BLOCK 44 IN JOHN YALE'S RESUBDIVISION OF BLOCKS 38, 39, 40, 42, 43, 44, 45, 57, 58, 59, 60, 61 AND 72 IN ELSTON ADDITION TO CHICAGO IN SECTION 5, TOWNSHIP 39 NORTH, RANGE 14, EAST OF THE THIRD PRINCIPAL MERIDIAN; TOGETHER WITH THE WEST 185.81 FEET OF THE VACATED NORTH 0.50 FEET OF WEST BLACKHAWK STREET SOUTH OF AND ADJOINING THE SOUTH LINE OF SAID LOT 25 AND SAID LOT 35 AND THE SOUTH LINE OF LOT 25 PROLONGED EASTERLY TO THE SOUTHWEST CORNER OF LOT 35, ALL TAKEN AS A TRACT, LYING BELOW A HORIZONTAL PLANE HAVING AN ELEVATION OF +53.76 CHICAGO CITY DATUM AND LYING ABOVE A HORIZONTAL PLANE HAVING AN ELEVATION OF +42.92 CHICAGO CITY DATUM AND LYING WITHIN ITS HORIZONTAL BOUNDARY PROJECTED VERTICALLY AND DESCRIBED AS FOLLOWS: COMMENCING AT THE NORTHWEST CORNER OF SAID TRACT; THENCE SOUTH 00°00'02" WEST, ALONG THE WEST LINE THEREOF, 194.90 FEET; THENCE SOUTH 89°59'58" EAST, 52.35 FEET TO THE POINT OF BEGINNING; THENCE SOUTH 89°59'58" EAST, 133.46 FEET TO THE EAST LINE OF SAID TRACT; THENCE SOUTH 00°00'00" WEST, ALONG SAID EAST LINE, 24.65 FEET; THENCE NORTH 90°00'00" WEST, 22.58 FEET; THENCE NORTH 00°00'44" EAST, 14.34 FEET; THENCE NORTH 89°59'16" WEST, 14.50 FEET; THENCE SOUTH 00°00'44" WEST, 4.92 FEET; THENCE NORTH 89°59'16" WEST, 6.55 FEET; THENCE NORTH 00°00'44" EAST, 4.92 FEET; THENCE NORTH 89°59'16" WEST, 7.78 FEET; THENCE SOUTH 00°00'44" WEST, 9.96 FEET; THENCE NORTH 89°59'16" WEST, 0.75 FEET; THENCE SOUTH 00°00'44" WEST, 47.54 FEET; THENCE SOUTH 89°59'16" EAST, 2.75 FEET; THENCE SOUTH 00°00'44" WEST, 13.83 FEET TO THE SOUTH LINE OF SAID TRACT; THENCE SOUTH 89°54'31" WEST, ALONG SAID SOUTH LINE, 20.04 FEET; THENCE NORTH 00°00'44" EAST, 71.37 FEET; THENCE NORTH 89°59'16" WEST, 19.50 FEET; THENCE SOUTH 00°00'44" WEST, 12.77 FEET; THENCE SOUTH 89°59'16" EAST, 8.81 FEET; THENCE SOUTH 00°00'44" WEST, 29.46 FEET; THENCE NORTH 89°59'16" WEST, 47.71 FEET; THENCE NORTH 00°01'51" WEST, 10.71 FEET; THENCE NORTH 89°59'16" WEST, 5.61 FEET; THENCE NORTH 00°00'44" EAST, 41.81 FEET TO THE POINT OF BEGINNING, IN COOK COUNTY, ILLINOIS.

UNOFFICIAL COPY

LEVEL 4
PARCEL C4

THAT PART OF LOTS 16 TO 25, BOTH INCLUSIVE, (EXCEPT THE NORTH 14.00 FEET OF THE EAST 31.08 FEET OF LOT 16); TOGETHER WITH THE WEST 9.50 FEET (EXCEPT THE NORTH 14.00 FEET THEREOF) OF THE NORTH-SOUTH VACATED ALLEY IN BLOCK 44 LYING EAST OF THE EAST LINE OF LOTS 16 TO 25, BOTH INCLUSIVE, AND LYING WEST OF THE WEST LINE OF LOTS 26 TO 35, BOTH INCLUSIVE; TOGETHER WITH THE WEST 145.22 FEET OF THE SOUTH HALF OF THE EAST-WEST VACATED ALLEY IN BLOCK 44, LYING SOUTH OF THE SOUTH LINE OF LOTS 1 TO 15, BOTH INCLUSIVE, AND LYING NORTH OF THE NORTH LINE OF LOT 16 AND LOT 26 AND THE NORTH LINE OF LOT 16 PROLONGED EASTERLY TO THE NORTHWEST CORNER OF LOT 26, ALL IN BLOCK 44 IN JOHN YALE'S RESUBDIVISION OF BLOCKS 38, 39, 40, 42, 43, 44, 45, 57, 58, 59, 60, 61 AND 72 IN ELSTON ADDITION TO CHICAGO IN SECTION 5, TOWNSHIP 39 NORTH, RANGE 14, EAST OF THE THIRD PRINCIPAL MERIDIAN; TOGETHER WITH THE WEST 185.81 FEET OF THE VACATED NORTH 0.50 FEET OF WEST BLACKHAWK STREET SOUTH OF AND ADJOINING THE SOUTH LINE OF SAID LOT 25 AND SAID LOT 35 AND THE SOUTH LINE OF LOT 25 PROLONGED EASTERLY TO THE SOUTHWEST CORNER OF LOT 35, ALL TAKEN AS A TRACT, LYING BELOW A HORIZONTAL PLANE HAVING AN ELEVATION OF +64.59 CHICAGO CITY DATUM AND LYING ABOVE A HORIZONTAL PLANE HAVING AN ELEVATION OF +53.76 CHICAGO CITY DATUM AND LYING WITHIN ITS HORIZONTAL BOUNDARY PROJECTED VERTICALLY AND DESCRIBED AS FOLLOWS: COMMENCING AT THE NORTHWEST CORNER OF SAID TRACT; THENCE SOUTH 00°00'02" WEST, ALONG THE WEST LINE THEREOF, 194.90 FEET; THENCE SOUTH 89°59'58" EAST, 52.35 FEET TO THE POINT OF BEGINNING; THENCE SOUTH 89°59'58" EAST, 133.46 FEET TO THE EAST LINE OF SAID TRACT; THENCE SOUTH 00°00'00" WEST, ALONG SAID EAST LINE, 24.65 FEET; THENCE NORTH 90°00'00" WEST, 22.58 FEET; THENCE NORTH 00°00'44" EAST, 14.34 FEET; THENCE NORTH 89°59'16" WEST, 14.50 FEET; THENCE SOUTH 00°00'44" WEST, 4.92 FEET; THENCE NORTH 89°59'16" WEST, 6.55 FEET; THENCE NORTH 00°00'44" EAST, 4.92 FEET; THENCE NORTH 89°59'16" WEST, 7.78 FEET; THENCE SOUTH 00°00'44" WEST, 9.96 FEET; THENCE NORTH 89°59'16" WEST, 0.75 FEET; THENCE SOUTH 00°00'44" WEST, 47.54 FEET; THENCE SOUTH 89°59'16" EAST, 2.75 FEET; THENCE SOUTH 00°00'44" WEST, 13.83 FEET TO THE SOUTH LINE OF SAID TRACT; THENCE SOUTH 89°54'31" WEST, ALONG SAID SOUTH LINE, 20.04 FEET; THENCE NORTH 00°00'44" EAST, 71.37 FEET; THENCE NORTH 89°59'16" WEST, 19.50 FEET; THENCE SOUTH 00°00'44" WEST, 12.77 FEET; THENCE SOUTH 89°59'16" EAST, 8.81 FEET; THENCE SOUTH 00°00'44" WEST, 29.46 FEET; THENCE NORTH 89°59'16" WEST, 47.71 FEET; THENCE NORTH 00°01'31" WEST, 10.71 FEET; THENCE NORTH 89°59'16" WEST, 5.61 FEET; THENCE NORTH 00°00'44" EAST, 41.81 FEET TO THE POINT OF BEGINNING, IN COOK COUNTY, ILLINOIS.

UNOFFICIAL COPY

LEVEL 5 **PARCEL C5**

THAT PART OF LOTS 16 TO 25, BOTH INCLUSIVE, (EXCEPT THE NORTH 14.00 FEET OF THE EAST 31.08 FEET OF LOT 16); TOGETHER WITH THE WEST 9.50 FEET (EXCEPT THE NORTH 14.00 FEET THEREOF) OF THE NORTH-SOUTH VACATED ALLEY IN BLOCK 44 LYING EAST OF THE EAST LINE OF LOTS 16 TO 25, BOTH INCLUSIVE, AND LYING WEST OF THE WEST LINE OF LOTS 26 TO 35, BOTH INCLUSIVE; TOGETHER WITH THE WEST 145.22 FEET OF THE SOUTH HALF OF THE EAST-WEST VACATED ALLEY IN BLOCK 44, LYING SOUTH OF THE SOUTH LINE OF LOTS 1 TO 15, BOTH INCLUSIVE, AND LYING NORTH OF THE NORTH LINE OF LOT 16 AND LOT 26 AND THE NORTH LINE OF LOT 16 PROLONGED EASTERLY TO THE NORTHWEST CORNER OF LOT 26, ALL IN BLOCK 44 IN JOHN YALE'S RESUBDIVISION OF BLOCKS 38, 39, 40, 42, 43, 44, 45, 57, 58, 59, 60, 61 AND 72 IN ELSTON ADDITION TO CHICAGO IN SECTION 5, TOWNSHIP 39 NORTH, RANGE 14, EAST OF THE THIRD PRINCIPAL MERIDIAN; TOGETHER WITH THE WEST 185.81 FEET OF THE VACATED NORTH 0.50 FEET OF WEST BLACKHAWK STREET SOUTH OF AND ADJOINING THE SOUTH LINE OF SAID LOT 25 AND SAID LOT 35 AND THE SOUTH LINE OF LOT 25 PROLONGED EASTERLY TO THE SOUTHWEST CORNER OF LOT 35, ALL TAKEN AS A TRACT, LYING BELOW A HORIZONTAL PLANE HAVING AN ELEVATION OF +75.41 CHICAGO CITY DATUM AND LYING ABOVE A HORIZONTAL PLANE HAVING AN ELEVATION OF +64.59 CHICAGO CITY DATUM AND LYING WITHIN ITS HORIZONTAL BOUNDARY PROJECTED VERTICALLY AND DESCRIBED AS FOLLOWS: COMMENCING AT THE NORTHWEST CORNER OF SAID TRACT; THENCE SOUTH 00°00'02" WEST, ALONG THE WEST LINE THEREOF, 194.90 FEET; THENCE SOUTH 89°59'58" EAST, 52.35 FEET TO THE POINT OF BEGINNING; THENCE SOUTH 89°59'58" EAST, 133.46 FEET TO THE EAST LINE OF SAID TRACT; THENCE SOUTH 00°00'00" WEST, ALONG SAID EAST LINE, 24.65 FEET; THENCE NORTH 90°00'00" WEST, 22.58 FEET; THENCE NORTH 00°00'44" EAST, 14.34 FEET; THENCE NORTH 89°59'16" WEST, 14.50 FEET; THENCE SOUTH 00°00'44" WEST, 4.92 FEET; THENCE NORTH 89°59'16" WEST, 6.55 FEET; THENCE NORTH 00°00'44" EAST, 4.92 FEET; THENCE NORTH 89°59'16" WEST, 7.78 FEET; THENCE SOUTH 00°00'44" WEST, 9.96 FEET; THENCE NORTH 89°59'16" WEST, 0.75 FEET; THENCE SOUTH 00°00'44" WEST, 47.54 FEET; THENCE SOUTH 89°59'16" EAST, 2.75 FEET; THENCE SOUTH 00°00'44" WEST, 13.83 FEET TO THE SOUTH LINE OF SAID TRACT; THENCE SOUTH 89°54'31" WEST, ALONG SAID SOUTH LINE, 96.66 FEET; THENCE NORTH 00°00'20" WEST, 24.00 FEET; THENCE SOUTH 89°59'16" EAST, 9.18 FEET; THENCE NORTH 00°00'44" EAST, 6.75 FEET; THENCE NORTH 89°59'16" WEST, 4.34 FEET; THENCE NORTH 00°00'44" EAST, 16.00 FEET; THENCE NORTH 89°59'16" WEST, 17.54 FEET; THENCE SOUTH 00°00'44" WEST, 2.67 FEET; THENCE NORTH 89°59'16" WEST, 27.02 FEET TO THE WEST LINE OF SAID TRACT; THENCE NORTH 00°00'02" EAST, ALONG SAID WEST LINE, 19.02 FEET; THENCE SOUTH 89°59'16" EAST, 42.02 FEET; THENCE NORTH 00°00'44" EAST, 0.73 FEET; THENCE SOUTH 89°59'16" EAST, 10.32 FEET; THENCE NORTH 00°00'44" EAST, 17.96 FEET TO THE POINT OF BEGINNING, IN COOK COUNTY, ILLINOIS.

UNOFFICIAL COPY

LEVEL 6 **PARCEL C6**

THAT PART OF LOTS 16 TO 25, BOTH INCLUSIVE, (EXCEPT THE NORTH 14.00 FEET OF THE EAST 31.08 FEET OF LOT 16); TOGETHER WITH THE WEST 9.50 FEET (EXCEPT THE NORTH 14.00 FEET THEREOF) OF THE NORTH-SOUTH VACATED ALLEY IN BLOCK 44 LYING EAST OF THE EAST LINE OF LOTS 16 TO 25, BOTH INCLUSIVE, AND LYING WEST OF THE WEST LINE OF LOTS 26 TO 35, BOTH INCLUSIVE; TOGETHER WITH THE WEST 145.22 FEET OF THE SOUTH HALF OF THE EAST-WEST VACATED ALLEY IN BLOCK 44, LYING SOUTH OF THE SOUTH LINE OF LOTS 1 TO 15, BOTH INCLUSIVE, AND LYING NORTH OF THE NORTH LINE OF LOT 16 AND LOT 26 AND THE NORTH LINE OF LOT 16 PROLONGED EASTERLY TO THE NORTHWEST CORNER OF LOT 26, ALL IN BLOCK 44 IN JOHN YALE'S RESUBDIVISION OF BLOCKS 38, 39, 40, 42, 43, 44, 45, 57, 58, 59, 60, 61 AND 72 IN ELSTON ADDITION TO CHICAGO IN SECTION 5, TOWNSHIP 39 NORTH, RANGE 14, EAST OF THE THIRD PRINCIPAL MERIDIAN; TOGETHER WITH THE WEST 185.81 FEET OF THE VACATED NORTH 0.50 FEET OF WEST BLACKHAWK STREET SOUTH OF AND ADJOINING THE SOUTH LINE OF SAID LOT 25 AND SAID LOT 35 AND THE SOUTH LINE OF LOT 25 PROLONGED EASTERLY TO THE SOUTHWEST CORNER OF LOT 35, ALL TAKEN AS A TRACT, LYING BELOW A HORIZONTAL PLANE HAVING AN ELEVATION OF +86.21 CHICAGO CITY DATUM AND LYING ABOVE A HORIZONTAL PLANE HAVING AN ELEVATION OF +75.41 CHICAGO CITY DATUM AND LYING WITHIN ITS HORIZONTAL BOUNDARY PROJECTED VERTICALLY AND DESCRIBED AS FOLLOWS: COMMENCING AT THE NORTHWEST CORNER OF SAID TRACT; THENCE SOUTH 00°00'02" WEST, ALONG THE WEST LINE THEREOF, 194.90 FEET; THENCE SOUTH 89°59'58" EAST, 52.35 FEET TO THE POINT OF BEGINNING; THENCE SOUTH 89°59'58" EAST, 133.46 FEET TO THE EAST LINE OF SAID TRACT; THENCE SOUTH 00°00'00" WEST, ALONG SAID EAST LINE, 24.65 FEET; THENCE NORTH 90°00'00" WEST, 22.58 FEET; THENCE NORTH 00°00'44" EAST, 14.34 FEET; THENCE NORTH 89°59'16" WEST, 14.50 FEET; THENCE SOUTH 00°00'44" WEST, 4.92 FEET; THENCE NORTH 89°59'16" WEST, 6.55 FEET; THENCE NORTH 00°00'44" EAST, 4.92 FEET; THENCE NORTH 89°59'16" WEST, 7.78 FEET; THENCE SOUTH 00°00'44" WEST, 9.96 FEET; THENCE NORTH 89°59'16" WEST, 0.75 FEET; THENCE SOUTH 00°00'44" WEST, 47.54 FEET; THENCE SOUTH 89°59'16" EAST, 2.75 FEET; THENCE SOUTH 00°00'44" WEST, 13.83 FEET TO THE SOUTH LINE OF SAID TRACT; THENCE SOUTH 89°54'31" WEST, ALONG SAID SOUTH LINE 136.38 FEET TO THE SOUTHWEST CORNER THEREOF; THENCE NORTH 00°00'02" EAST, ALONG THE WEST LINE OF SAID TRACT, 63.18 FEET; THENCE SOUTH 89°59'16" EAST, 42.02 FEET; THENCE NORTH 00°00'44" EAST, 0.73 FEET; THENCE SOUTH 89°59'16" EAST, 10.32 FEET; THENCE NORTH 00°00'44" EAST, 17.96 FEET TO THE POINT OF BEGINNING, IN COOK COUNTY, ILLINOIS.

LEVEL 7 **PARCEL C7**

THAT PART OF LOTS 16 TO 25, BOTH INCLUSIVE, (EXCEPT THE NORTH 14.00 FEET OF THE EAST 31.08 FEET OF LOT 16); TOGETHER WITH THE WEST 9.50 FEET (EXCEPT THE NORTH 14.00 FEET THEREOF) OF THE NORTH-SOUTH VACATED ALLEY IN BLOCK 44 LYING EAST OF THE EAST LINE OF LOTS 16 TO 25, BOTH INCLUSIVE, AND LYING WEST OF THE WEST LINE OF LOTS 26 TO 35, BOTH INCLUSIVE; TOGETHER WITH THE WEST 145.22 FEET OF THE SOUTH HALF OF THE EAST-WEST VACATED ALLEY IN BLOCK 44, LYING SOUTH OF THE SOUTH LINE OF LOTS 1 TO 15, BOTH INCLUSIVE, AND LYING NORTH OF THE NORTH LINE OF LOT 16 AND LOT 26 AND THE NORTH LINE OF LOT 16 PROLONGED EASTERLY TO THE NORTHWEST CORNER OF LOT 26, ALL IN BLOCK 44 IN JOHN YALE'S RESUBDIVISION OF BLOCKS 38, 39, 40, 42, 43, 44, 45, 57, 58, 59, 60, 61 AND 72 IN ELSTON ADDITION TO CHICAGO IN SECTION 5, TOWNSHIP 39 NORTH, RANGE 14, EAST OF THE THIRD PRINCIPAL MERIDIAN; TOGETHER WITH THE WEST 185.81 FEET OF THE VACATED NORTH 0.50 FEET OF WEST BLACKHAWK STREET SOUTH OF AND ADJOINING THE SOUTH LINE OF SAID LOT 25 AND SAID LOT 35 AND THE SOUTH LINE OF LOT 25 PROLONGED EASTERLY TO THE SOUTHWEST CORNER OF LOT 35, ALL TAKEN AS A TRACT, LYING BELOW A HORIZONTAL

UNOFFICIAL COPY

PLANE HAVING AN ELEVATION OF +95.83 CHICAGO CITY DATUM AND LYING ABOVE A HORIZONTAL PLANE HAVING AN ELEVATION OF +86.21 CHICAGO CITY DATUM AND LYING WITHIN ITS HORIZONTAL BOUNDARY PROJECTED VERTICALLY AND DESCRIBED AS FOLLOWS: COMMENCING AT THE NORTHWEST CORNER OF SAID TRACT; THENCE SOUTH 00°00'02" WEST, ALONG THE WEST LINE THEREOF, 232.68 FEET TO THE POINT OF BEGINNING; THENCE SOUTH 89°59'16" EAST, 27.00 FEET; THENCE NORTH 00°00'44" EAST, 4.02 FEET; THENCE SOUTH 89°59'16" EAST, 5.37 FEET; THENCE SOUTH 00°00'44" WEST, 1.25 FEET; THENCE SOUTH 89°59'16" EAST, 19.96 FEET; THENCE NORTH 00°00'44" EAST, 1.25 FEET; THENCE SOUTH 89°59'16" EAST, 6.26 FEET; THENCE NORTH 00°05'10" WEST, 10.10 FEET; THENCE SOUTH 89°59'16" EAST, 46.44 FEET; THENCE SOUTH 00°00'44" WEST, 11.35 FEET; THENCE SOUTH 89°59'16" EAST, 3.02 FEET; THENCE NORTH 00°00'44" EAST, 1.25 FEET; THENCE SOUTH 89°59'16" EAST, 5.60 FEET; THENCE SOUTH 00°00'44" WEST, 1.25 FEET; THENCE SOUTH 89°59'16" EAST, 15.78 FEET; THENCE NORTH 00°00'44" EAST, 1.25 FEET; THENCE SOUTH 89°59'16" EAST, 6.29 FEET; THENCE SOUTH 00°00'44" WEST, 8.04 FEET; THENCE NORTH 89°59'16" WEST, 6.29 FEET; THENCE NORTH 00°00'44" EAST, 1.25 FEET; THENCE NORTH 89°59'16" WEST, 7.77 FEET; THENCE SOUTH 00°00'44" WEST, 10.06 FEET; THENCE NORTH 89°59'16" WEST, 3.54 FEET; THENCE SOUTH 00°00'44" WEST, 6.27 FEET; THENCE SOUTH 89°59'16" EAST, 8.20 FEET; THENCE SOUTH 00°00'44" WEST, 24.74 FEET TO THE SOUTH LINE OF SAID TRACT; THENCE SOUTH 89°54'31" WEST, 126.29 FEET TO THE SOUTHWEST CORNER OF SAID TRACT; THENCE NORTH 00°00'02" EAST, 44.08 FEET TO THE POINT OF BEGINNING, IN COOK COUNTY, ILLINOIS.

Office of Cook County Clerk's Office

UNOFFICIAL COPY

LEVEL 8 PARCEL C8

THAT PART OF LOTS 16 TO 25, BOTH INCLUSIVE, (EXCEPT THE NORTH 14.00 FEET OF THE EAST 31.08 FEET OF LOT 16); TOGETHER WITH THE WEST 9.50 FEET (EXCEPT THE NORTH 14.00 FEET THEREOF) OF THE NORTH-SOUTH VACATED ALLEY IN BLOCK 44 LYING EAST OF THE EAST LINE OF LOTS 16 TO 25, BOTH INCLUSIVE, AND LYING WEST OF THE WEST LINE OF LOTS 26 TO 35, BOTH INCLUSIVE; TOGETHER WITH THE WEST 145.22 FEET OF THE SOUTH HALF OF THE EAST-WEST VACATED ALLEY IN BLOCK 44, LYING SOUTH OF THE SOUTH LINE OF LOTS 1 TO 15, BOTH INCLUSIVE, AND LYING NORTH OF THE NORTH LINE OF LOT 16 AND LOT 26 AND THE NORTH LINE OF LOT 16 PROLONGED EASTERLY TO THE NORTHWEST CORNER OF LOT 26, ALL IN BLOCK 44 IN JOHN YALE'S RESUBDIVISION OF BLOCKS 38, 39, 40, 42, 43, 44, 45, 57, 58, 59, 60, 61 AND 72 IN ELSTON ADDITION TO CHICAGO IN SECTION 5, TOWNSHIP 39 NORTH, RANGE 14, EAST OF THE THIRD PRINCIPAL MERIDIAN; TOGETHER WITH THE WEST 185.81 FEET OF THE VACATED NORTH 0.50 FEET OF WEST BLACKHAWK STREET SOUTH OF AND ADJOINING THE SOUTH LINE OF SAID LOT 25 AND SAID LOT 35 AND THE SOUTH LINE OF LOT 25 PROLONGED EASTERLY TO THE SOUTHWEST CORNER OF LOT 35, ALL TAKEN AS A TRACT, LYING BELOW A HORIZONTAL PLANE HAVING AN ELEVATION OF +105.51 CHICAGO CITY DATUM AND LYING ABOVE A HORIZONTAL PLANE HAVING AN ELEVATION OF +95.83 CHICAGO CITY DATUM AND LYING WITHIN ITS HORIZONTAL BOUNDARY PROJECTED VERTICALLY AND DESCRIBED AS FOLLOWS: COMMENCING AT THE NORTHWEST CORNER OF SAID TRACT; THENCE SOUTH 00°00'02" WEST, ALONG THE WEST LINE THEREOF, 276.76 FEET TO THE SOUTHWEST CORNER OF SAID TRACT; THENCE NORTH 89°54'31" EAST, ALONG THE SOUTH LINE OF SAID TRACT, 81.58 FEET TO THE POINT OF BEGINNING; THENCE NORTH 00°00'22" EAST, 29.18 FEET; THENCE NORTH 89°59'16" WEST, 23.63 FEET; THENCE NORTH 00°00'44" EAST, 10.73 FEET; THENCE NORTH 89°59'16" WEST, 5.62 FEET; THENCE NORTH 00°00'44" EAST, 1.25 FEET; THENCE NORTH 89°59'16" WEST, 19.96 FEET; THENCE SOUTH 00°00'44" WEST, 1.25 FEET; THENCE NORTH 89°59'16" WEST, 5.37 FEET; THENCE NORTH 00°00'44" EAST, 8.04 FEET; THENCE SOUTH 89°59'16" EAST, 5.37 FEET; THENCE SOUTH 00°00'44" WEST, 1.25 FEET; THENCE SOUTH 89°59'16" EAST, 19.96 FEET; THENCE NORTH 00°00'44" EAST, 1.25 FEET; THENCE SOUTH 89°59'16" EAST, 5.62 FEET; THENCE NORTH 00°00'44" EAST, 10.73 FEET; THENCE SOUTH 89°59'16" EAST, 47.69 FEET; THENCE SOUTH 00°00'44" WEST, 11.98 FEET; THENCE SOUTH 89°59'16" EAST, 2.40 FEET; THENCE NORTH 00°00'44" EAST, 1.25 FEET; THENCE SOUTH 89°59'16" EAST, 5.60 FEET; THENCE SOUTH 00°00'44" WEST, 1.25 FEET; THENCE SOUTH 89°59'16" EAST, 15.78 FEET; THENCE NORTH 00°00'44" EAST, 1.25 FEET; THENCE SOUTH 89°59'16" EAST, 6.29 FEET; THENCE SOUTH 00°00'44" WEST, 8.04 FEET; THENCE NORTH 89°59'16" WEST, 6.29 FEET; THENCE NORTH 00°00'44" EAST, 1.25 FEET; THENCE NORTH 89°59'16" WEST, 7.77 FEET; THENCE SOUTH 00°00'44" WEST, 10.05 FEET; THENCE NORTH 89°59'16" WEST, 3.54 FEET; THENCE SOUTH 00°00'44" WEST, 6.27 FEET; THENCE SOUTH 89°59'16" EAST, 8.20 FEET; THENCE SOUTH 00°00'44" WEST, 24.74 FEET TO THE SOUTH LINE OF SAID TRACT; THENCE SOUTH 89°54'31" WEST, 44.71 FEET TO THE POINT OF BEGINNING, IN COOK COUNTY, ILLINOIS.

UNOFFICIAL COPY

LEVEL 9
PARCEL C9

THAT PART OF LOTS 16 TO 25, BOTH INCLUSIVE, (EXCEPT THE NORTH 14.00 FEET OF THE EAST 31.08 FEET OF LOT 16); TOGETHER WITH THE WEST 9.50 FEET (EXCEPT THE NORTH 14.00 FEET THEREOF) OF THE NORTH-SOUTH VACATED ALLEY IN BLOCK 44 LYING EAST OF THE EAST LINE OF LOTS 16 TO 25, BOTH INCLUSIVE, AND LYING WEST OF THE WEST LINE OF LOTS 26 TO 35, BOTH INCLUSIVE; TOGETHER WITH THE WEST 145.22 FEET OF THE SOUTH HALF OF THE EAST-WEST VACATED ALLEY IN BLOCK 44, LYING SOUTH OF THE SOUTH LINE OF LOTS 1 TO 15, BOTH INCLUSIVE, AND LYING NORTH OF THE NORTH LINE OF LOT 16 AND LOT 26 AND THE NORTH LINE OF LOT 16 PROLONGED EASTERLY TO THE NORTHWEST CORNER OF LOT 26, ALL IN BLOCK 44 IN JOHN YALE'S RESUBDIVISION OF BLOCKS 38, 39, 40, 42, 43, 44, 45, 57, 58, 59, 60, 61 AND 72 IN ELSTON ADDITION TO CHICAGO IN SECTION 5, TOWNSHIP 39 NORTH, RANGE 14, EAST OF THE THIRD PRINCIPAL MERIDIAN; TOGETHER WITH THE WEST 185.81 FEET OF THE VACATED NORTH 0.50 FEET OF WEST BLACKHAWK STREET SOUTH OF AND ADJOINING THE SOUTH LINE OF SAID LOT 25 AND SAID LOT 35 AND THE SOUTH LINE OF LOT 25 PROLONGED EASTERLY TO THE SOUTHWEST CORNER OF LOT 35, ALL TAKEN AS A TRACT, LYING BELOW A HORIZONTAL PLANE HAVING AN ELEVATION OF +115.22 CHICAGO CITY DATUM AND LYING ABOVE A HORIZONTAL PLANE HAVING AN ELEVATION OF +105.51 CHICAGO CITY DATUM AND LYING WITHIN ITS HORIZONTAL BOUNDARY PROJECTED VERTICALLY AND DESCRIBED AS FOLLOWS: COMMENCING AT THE NORTHWEST CORNER OF SAID TRACT; THENCE SOUTH 00°00'02" WEST, ALONG THE WEST LINE THEREOF, 194.90 FEET; THENCE SOUTH 89°59'58" EAST, 81.81 FEET TO THE POINT OF BEGINNING; THENCE SOUTH 89°59'58" EAST, 44.49 FEET; THENCE SOUTH 00°00'44" WEST, 18.70 FEET; THENCE NORTH 89°59'16" WEST, 8.20 FEET; THENCE SOUTH 00°00'44" WEST, 6.27 FEET; THENCE SOUTH 89°59'16" EAST, 3.54 FEET; THENCE SOUTH 00°00'44" WEST, 10.06 FEET; THENCE SOUTH 89°59'16" EAST, 7.77 FEET; THENCE NORTH 00°00'44" EAST, 1.25 FEET; THENCE SOUTH 89°59'16" EAST, 6.29 FEET; THENCE SOUTH 00°00'44" WEST, 8.04 FEET; THENCE NORTH 89°59'16" WEST, 6.29 FEET; THENCE NORTH 00°00'44" EAST, 1.25 FEET; THENCE NORTH 89°59'16" WEST, 7.77 FEET; THENCE SOUTH 00°00'44" WEST, 10.06 FEET; THENCE NORTH 89°59'16" WEST, 3.54 FEET; THENCE SOUTH 00°00'44" WEST, 6.27 FEET; THENCE SOUTH 89°59'16" EAST, 8.20 FEET; THENCE SOUTH 00°00'44" WEST, 24.74 FEET TO THE SOUTH LINE OF SAID TRACT; THENCE SOUTH 89°54'31" WEST, ALONG SAID SOUTH LINE 44.71 FEET; THENCE NORTH 00°00'22" EAST, 29.18 FEET; THENCE NORTH 89°59'16" WEST, 23.63 FEET; THENCE NORTH 00°00'44" EAST, 10.73 FEET; THENCE NORTH 89°59'16" WEST, 5.62 FEET; THENCE NORTH 00°00'44" EAST, 1.25 FEET; THENCE NORTH 89°59'16" WEST, 19.96 FEET; THENCE SOUTH 00°00'44" WEST, 1.25 FEET; THENCE NORTH 89°59'16" WEST, 5.37 FEET; THENCE NORTH 00°00'44" EAST, 8.04 FEET; THENCE SOUTH 89°59'16" EAST, 5.37 FEET; THENCE SOUTH 00°00'44" WEST, 1.25 FEET; THENCE SOUTH 89°59'16" EAST, 19.96 FEET; THENCE NORTH 00°00'44" EAST, 1.25 FEET; THENCE SOUTH 89°59'16" EAST, 5.62 FEET; THENCE NORTH 00°00'44" EAST, 10.73 FEET; THENCE SOUTH 89°59'16" EAST, 23.85 FEET; THENCE NORTH 00°00'00" EAST, 23.05 FEET TO THE POINT OF BEGINNING, IN COOK COUNTY, ILLINOIS.

UNOFFICIAL COPY

LEVEL 10
PARCEL C10

THAT PART OF LOTS 16 TO 25, BOTH INCLUSIVE, (EXCEPT THE NORTH 14.00 FEET OF THE EAST 31.08 FEET OF LOT 16); TOGETHER WITH THE WEST 9.50 FEET (EXCEPT THE NORTH 14.00 FEET THEREOF) OF THE NORTH-SOUTH VACATED ALLEY IN BLOCK 44 LYING EAST OF THE EAST LINE OF LOTS 16 TO 25, BOTH INCLUSIVE, AND LYING WEST OF THE WEST LINE OF LOTS 26 TO 35, BOTH INCLUSIVE; TOGETHER WITH THE WEST 145.22 FEET OF THE SOUTH HALF OF THE EAST-WEST VACATED ALLEY IN BLOCK 44, LYING SOUTH OF THE SOUTH LINE OF LOTS 1 TO 15, BOTH INCLUSIVE, AND LYING NORTH OF THE NORTH LINE OF LOT 16 AND LOT 26 AND THE NORTH LINE OF LOT 16 PROLONGED EASTERLY TO THE NORTHWEST CORNER OF LOT 26, ALL IN BLOCK 44 IN JOHN YALE'S RESUBDIVISION OF BLOCKS 38, 39, 40, 42, 43, 44, 45, 57, 58, 59, 60, 61 AND 72 IN ELSTON ADDITION TO CHICAGO IN SECTION 5, TOWNSHIP 39 NORTH, RANGE 14, EAST OF THE THIRD PRINCIPAL MERIDIAN; TOGETHER WITH THE WEST 185.81 FEET OF THE VACATED NORTH 0.50 FEET OF WEST BLACKHAWK STREET SOUTH OF AND ADJOINING THE SOUTH LINE OF SAID LOT 25 AND SAID LOT 35 AND THE SOUTH LINE OF LOT 25 PROLONGED EASTERLY TO THE SOUTHWEST CORNER OF LOT 35, ALL TAKEN AS A TRACT, LYING BELOW A HORIZONTAL PLANE HAVING AN ELEVATION OF +124.85 CHICAGO CITY DATUM AND LYING ABOVE A HORIZONTAL PLANE HAVING AN ELEVATION OF +115.22 CHICAGO CITY DATUM AND LYING WITHIN ITS HORIZONTAL BOUNDARY PROJECTED VERTICALLY AND DESCRIBED AS FOLLOWS: COMMENCING AT THE NORTHWEST CORNER OF SAID TRACT; THENCE SOUTH 00°00'02" WEST, ALONG THE WEST LINE THEREOF, 194.90 FEET; THENCE SOUTH 89°59'58" EAST, 81.81 FEET TO THE POINT OF BEGINNING; THENCE SOUTH 89°59'58" EAST, 103.99 FEET TO THE EAST LINE OF SAID TRACT; THENCE SOUTH 00°00'00" WEST, ALONG SAID EAST LINE, 81.56 FEET TO THE SOUTHEAST CORNER OF SAID TRACT; THENCE SOUTH 89°54'31" WEST, ALONG THE SOUTH LINE OF SAID TRACT, 145.99 FEET; THENCE NORTH 00°00'44" EAST, 24.03 FEET; THENCE SOUTH 89°59'16" EAST, 9.07 FEET; THENCE NORTH 00°00'44" EAST, 6.85 FEET; THENCE NORTH 90°00'00" WEST, 4.34 FEET; THENCE NORTH 00°00'44" EAST, 10.35 FEET; THENCE NORTH 89°59'16" WEST, 12.19 FEET; THENCE SOUTH 00°00'44" WEST, 1.25 FEET; THENCE NORTH 89°59'16" WEST, 5.37 FEET; THENCE NORTH 00°00'44" EAST, 8.04 FEET; THENCE SOUTH 89°59'16" EAST, 5.37 FEET; THENCE SOUTH 00°00'44" WEST, 1.25 FEET; THENCE SOUTH 89°59'16" EAST, 19.96 FEET; THENCE NORTH 00°00'44" EAST, 1.25 FEET; THENCE SOUTH 89°59'16" EAST, 5.52 FEET; THENCE NORTH 00°00'44" EAST, 10.73 FEET; THENCE SOUTH 89°59'16" EAST, 23.85 FEET; THENCE NORTH 00°00'00" EAST, 23.05 FEET TO THE POINT OF BEGINNING, IN COOK COUNTY, ILLINOIS.

UNOFFICIAL COPY

LEVEL 11 PARCEL C11

THAT PART OF LOTS 16 TO 25, BOTH INCLUSIVE, (EXCEPT THE NORTH 14.00 FEET OF THE EAST 31.08 FEET OF LOT 16); TOGETHER WITH THE WEST 9.50 FEET (EXCEPT THE NORTH 14.00 FEET THEREOF) OF THE NORTH-SOUTH VACATED ALLEY IN BLOCK 44 LYING EAST OF THE EAST LINE OF LOTS 16 TO 25, BOTH INCLUSIVE, AND LYING WEST OF THE WEST LINE OF LOTS 26 TO 35, BOTH INCLUSIVE; TOGETHER WITH THE WEST 145.22 FEET OF THE SOUTH HALF OF THE EAST-WEST VACATED ALLEY IN BLOCK 44, LYING SOUTH OF THE SOUTH LINE OF LOTS 1 TO 15, BOTH INCLUSIVE, AND LYING NORTH OF THE NORTH LINE OF LOT 16 AND LOT 26 AND THE NORTH LINE OF LOT 16 PROLONGED EASTERLY TO THE NORTHWEST CORNER OF LOT 26, ALL IN BLOCK 44 IN JOHN YALE'S RESUBDIVISION OF BLOCKS 38, 39, 40, 42, 43, 44, 45, 57, 58, 59, 60, 61 AND 72 IN ELSTON ADDITION TO CHICAGO IN SECTION 5, TOWNSHIP 39 NORTH, RANGE 14, EAST OF THE THIRD PRINCIPAL MERIDIAN; TOGETHER WITH THE WEST 185.81 FEET OF THE VACATED NORTH 0.50 FEET OF WEST BLACKHAWK STREET SOUTH OF AND ADJOINING THE SOUTH LINE OF SAID LOT 25 AND SAID LOT 35 AND THE SOUTH LINE OF LOT 25 PROLONGED EASTERLY TO THE SOUTHWEST CORNER OF LOT 35, ALL TAKEN AS A TRACT, LYING BELOW A HORIZONTAL PLANE HAVING AN ELEVATION OF +134.47 CHICAGO CITY DATUM AND LYING ABOVE A HORIZONTAL PLANE HAVING AN ELEVATION OF +124.85 CHICAGO CITY DATUM AND LYING WITHIN ITS HORIZONTAL BOUNDARY PROJECTED VERTICALLY AND DESCRIBED AS FOLLOWS: COMMENCING AT THE NORTHWEST CORNER OF SAID TRACT; THENCE SOUTH 00°00'02" WEST, ALONG THE WEST LINE THEREOF, 232.68 FEET TO THE POINT OF BEGINNING; THENCE SOUTH 89°59'16" EAST, 27.00 FEET; THENCE NORTH 00°00'44" EAST, 4.02 FEET; THENCE SOUTH 89°59'16" EAST, 5.37 FEET; THENCE SOUTH 00°00'44" WEST, 1.25 FEET; THENCE SOUTH 89°59'16" EAST, 19.96 FEET; THENCE NORTH 00°00'44" EAST, 1.25 FEET; THENCE SOUTH 89°59'16" EAST, 5.62 FEET; THENCE NORTH 00°00'44" EAST, 10.73 FEET; THENCE SOUTH 89°59'16" EAST, 23.85 FEET; THENCE NORTH 00°00'00" EAST, 23.05 FEET; THENCE SOUTH 89°59'58" EAST, 103.99 FEET TO THE EAST LINE OF SAID TRACT; THENCE SOUTH 00°00'00" WEST, ALONG SAID EAST LINE, 61.56 FEET TO THE SOUTHEAST CORNER THEREOF; THENCE SOUTH 89°54'31" WEST, ALONG THE SOUTH LINE OF SAID TRACT, 104.23 FEET; THENCE NORTH 00°00'22" EAST, 29.18 FEET; THENCE NORTH 89°59'16" WEST, 23.63 FEET; THENCE NORTH 00°00'44" EAST, 10.73 FEET; THENCE NORTH 89°59'16" WEST, 5.62 FEET; THENCE NORTH 00°00'44" EAST, 1.25 FEET; THENCE NORTH 89°59'16" WEST, 7.78 FEET; THENCE SOUTH 00°00'44" WEST, 10.35 FEET; THENCE SOUTH 90°00'00" EAST, 4.34 FEET; THENCE SOUTH 00°00'44" WEST, 6.85 FEET; THENCE NORTH 89°59'16" WEST, 9.07 FEET; THENCE SOUTH 00°00'44" WEST, 24.03 FEET TO THE SOUTH LINE OF SAID TRACT; THENCE SOUTH 89°54'31" WEST, ALONG SAID SOUTH LINE, 39.82 FEET TO THE SOUTHWEST CORNER THEREOF; THENCE NORTH 00°00'02" EAST, 44.08 FEET TO THE POINT OF BEGINNING, IN COOK COUNTY, ILLINOIS.

UNOFFICIAL COPY

LEVEL 12
PARCEL C12

THAT PART OF LOTS 16 TO 25, BOTH INCLUSIVE, (EXCEPT THE NORTH 14.00 FEET OF THE EAST 31.08 FEET OF LOT 16); TOGETHER WITH THE WEST 9.50 FEET (EXCEPT THE NORTH 14.00 FEET THEREOF) OF THE NORTH-SOUTH VACATED ALLEY IN BLOCK 44 LYING EAST OF THE EAST LINE OF LOTS 16 TO 25, BOTH INCLUSIVE, AND LYING WEST OF THE WEST LINE OF LOTS 26 TO 35, BOTH INCLUSIVE; TOGETHER WITH THE WEST 145.22 FEET OF THE SOUTH HALF OF THE EAST-WEST VACATED ALLEY IN BLOCK 44, LYING SOUTH OF THE SOUTH LINE OF LOTS 1 TO 15, BOTH INCLUSIVE, AND LYING NORTH OF THE NORTH LINE OF LOT 16 AND LOT 26 AND THE NORTH LINE OF LOT 16 PROLONGED EASTERLY TO THE NORTHWEST CORNER OF LOT 26, ALL IN BLOCK 44 IN JOHN YALE'S RESUBDIVISION OF BLOCKS 38, 39, 40, 42, 43, 44, 45, 57, 58, 59, 60, 61 AND 72 IN ELSTON ADDITION TO CHICAGO IN SECTION 5, TOWNSHIP 39 NORTH, RANGE 14, EAST OF THE THIRD PRINCIPAL MERIDIAN; TOGETHER WITH THE WEST 185.81 FEET OF THE VACATED NORTH 0.50 FEET OF WEST BLACKHAWK STREET SOUTH OF AND ADJOINING THE SOUTH LINE OF SAID LOT 25 AND SAID LOT 35, AND THE SOUTH LINE OF LOT 25 PROLONGED EASTERLY TO THE SOUTHWEST CORNER OF LOT 35, ALL TAKEN AS A TRACT, LYING BELOW A HORIZONTAL PLANE HAVING AN ELEVATION OF +144.13 CHICAGO CITY DATUM AND LYING ABOVE A HORIZONTAL PLANE HAVING AN ELEVATION OF +134.47 CHICAGO CITY DATUM AND LYING WITHIN ITS HORIZONTAL BOUNDARY PROJECTED VERTICALLY AND DESCRIBED AS FOLLOWS: COMMENCING AT THE NORTHWEST CORNER OF SAID TRACT; THENCE SOUTH 00°00'02" WEST, ALONG THE WEST LINE THEREOF, 194.90 FEET; THENCE SOUTH 89°59'58" EAST, 126.30 FEET TO THE POINT OF BEGINNING; THENCE SOUTH 89°59'58" EAST, 59.50 FEET TO THE EAST LINE OF SAID TRACT; THENCE SOUTH 00°00'00" WEST, ALONG SAID EAST LINE, 81.56 FEET TO THE SOUTHEAST CORNER THEREOF; THENCE SOUTH 89°54'31" WEST, ALONG THE SOUTH LINE OF SAID TRACT, 104.23 FEET; THENCE NORTH 00°00'22" EAST, 29.18 FEET; THENCE NORTH 89°59'16" WEST, 23.63 FEET; THENCE NORTH 00°00'44" EAST, 10.73 FEET; THENCE NORTH 89°59'16" WEST, 5.62 FEET; THENCE NORTH 00°00'44" EAST, 1.25 FEET; THENCE NORTH 89°59'16" WEST, 19.96 FEET; THENCE SOUTH 00°00'44" WEST, 1.25 FEET; THENCE NORTH 89°59'16" WEST, 5.37 FEET; THENCE NORTH 00°00'44" EAST, 8.04 FEET; THENCE SOUTH 89°59'16" EAST, 5.37 FEET; THENCE SOUTH 00°00'44" WEST, 1.25 FEET; THENCE SOUTH 89°59'16" EAST, 19.96 FEET; THENCE NORTH 00°00'44" EAST, 1.25 FEET; THENCE SOUTH 89°59'16" EAST, 5.62 FEET; THENCE NORTH 00°00'44" EAST, 10.73 FEET; THENCE SOUTH 89°59'16" EAST, 47.69 FEET; THENCE SOUTH 00°00'44" WEST, 11.98 FEET; THENCE SOUTH 89°59'16" EAST, 2.40 FEET; THENCE NORTH 00°00'44" EAST, 1.25 FEET; THENCE SOUTH 89°59'16" EAST, 5.60 FEET; THENCE SOUTH 00°00'44" WEST, 1.25 FEET; THENCE SOUTH 89°59'16" EAST, 8.01 FEET; THENCE NORTH 00°00'44" EAST, 10.06 FEET; THENCE NORTH 89°59'16" WEST, 3.54 FEET; THENCE NORTH 00°00'44" EAST, 6.27 FEET; THENCE SOUTH 89°59'16" EAST, 8.20 FEET; THENCE NORTH 00°00'44" EAST, 18.70 FEET TO THE POINT OF BEGINNING, IN COOK COUNTY, ILLINOIS.

UNOFFICIAL COPY

LEVEL 14 **PARCEL C14**

THAT PART OF LOTS 16 TO 25, BOTH INCLUSIVE, (EXCEPT THE NORTH 14.00 FEET OF THE EAST 31.08 FEET OF LOT 16); TOGETHER WITH THE WEST 9.50 FEET (EXCEPT THE NORTH 14.00 FEET THEREOF) OF THE NORTH-SOUTH VACATED ALLEY IN BLOCK 44 LYING EAST OF THE EAST LINE OF LOTS 16 TO 25, BOTH INCLUSIVE, AND LYING WEST OF THE WEST LINE OF LOTS 26 TO 35, BOTH INCLUSIVE; TOGETHER WITH THE WEST 145.22 FEET OF THE SOUTH HALF OF THE EAST-WEST VACATED ALLEY IN BLOCK 44, LYING SOUTH OF THE SOUTH LINE OF LOTS 1 TO 15, BOTH INCLUSIVE, AND LYING NORTH OF THE NORTH LINE OF LOT 16 AND LOT 26 AND THE NORTH LINE OF LOT 16 PROLONGED EASTERLY TO THE NORTHWEST CORNER OF LOT 26, ALL IN BLOCK 44 IN JOHN YALE'S RESUBDIVISION OF BLOCKS 38, 39, 40, 42, 43, 44, 45, 57, 58, 59, 60, 61 AND 72 IN ELSTON ADDITION TO CHICAGO IN SECTION 5, TOWNSHIP 39 NORTH, RANGE 14, EAST OF THE THIRD PRINCIPAL MERIDIAN; TOGETHER WITH THE WEST 185.81 FEET OF THE VACATED NORTH 0.50 FEET OF WEST BLACKHAWK STREET SOUTH OF AND ADJOINING THE SOUTH LINE OF SAID LOT 25 AND SAID LOT 35 AND THE SOUTH LINE OF LOT 25 PROLONGED EASTERLY TO THE SOUTHWEST CORNER OF LOT 35, ALL TAKEN AS A TRACT, LYING BELOW A HORIZONTAL PLANE HAVING AN ELEVATION OF +153.80 CHICAGO CITY DATUM AND LYING ABOVE A HORIZONTAL PLANE HAVING AN ELEVATION OF +144.13 CHICAGO CITY DATUM AND LYING WITHIN ITS HORIZONTAL BOUNDARY PROJECTED VERTICALLY AND DESCRIBED AS FOLLOWS: COMMENCING AT THE NORTHWEST CORNER OF SAID TRACT; THENCE SOUTH 00°00'02" WEST, ALONG THE WEST LINE THEREOF, 194.90 FEET; THENCE SOUTH 89°59'58" EAST, 39.84 FEET TO THE POINT OF BEGINNING; THENCE SOUTH 89°59'58" EAST, 145.97 FEET TO THE EAST LINE OF SAID TRACT; THENCE SOUTH 00°00'00" WEST, ALONG SAID EAST LINE, 81.56 FEET TO THE SOUTHEAST CORNER THEREOF; THENCE SOUTH 89°54'31" WEST, ALONG THE SOUTH LINE OF SAID TRACT, 104.23 FEET; THENCE NORTH 00°00'22" EAST, 29.18 FEET; THENCE NORTH 89°59'16" WEST, 23.63 FEET; THENCE NORTH 00°00'44" EAST, 10.73 FEET; THENCE NORTH 89°59'16" WEST, 5.62 FEET; THENCE NORTH 00°00'44" EAST, 1.25 FEET; THENCE NORTH 89°59'16" WEST, 19.96 FEET; THENCE SOUTH 00°00'44" WEST, 1.25 FEET; THENCE NORTH 89°59'16" WEST, 5.37 FEET; THENCE NORTH 00°00'44" EAST, 8.04 FEET; THENCE SOUTH 89°59'16" EAST, 5.37 FEET; THENCE SOUTH 00°00'44" WEST, 1.25 FEET; THENCE SOUTH 89°59'16" EAST, 12.19 FEET; THENCE NORTH 00°00'44" EAST, 10.35 FEET; THENCE SOUTH 89°59'49" EAST, 4.34 FEET; THENCE NORTH 00°00'44" EAST, 6.85 FEET; THENCE NORTH 89°59'16" WEST, 9.07 FEET; THENCE NORTH 00°00'44" EAST, 17.81 FEET TO THE POINT OF BEGINNING, IN COOK COUNTY, ILLINOIS.

LEVEL 15 **PARCEL C15**

THAT PART OF LOTS 16 TO 25, BOTH INCLUSIVE, (EXCEPT THE NORTH 14.00 FEET OF THE EAST 31.08 FEET OF LOT 16); TOGETHER WITH THE WEST 9.50 FEET (EXCEPT THE NORTH 14.00 FEET THEREOF) OF THE NORTH-SOUTH VACATED ALLEY IN BLOCK 44 LYING EAST OF THE EAST LINE OF LOTS 16 TO 25, BOTH INCLUSIVE, AND LYING WEST OF THE WEST LINE OF LOTS 26 TO 35, BOTH INCLUSIVE; TOGETHER WITH THE WEST 145.22 FEET OF THE SOUTH HALF OF THE EAST-WEST VACATED ALLEY IN BLOCK 44, LYING SOUTH OF THE SOUTH LINE OF LOTS 1 TO 15, BOTH INCLUSIVE, AND LYING NORTH OF THE NORTH LINE OF LOT 16 AND LOT 26 AND THE NORTH LINE OF LOT 16 PROLONGED EASTERLY TO THE NORTHWEST CORNER OF LOT 26, ALL IN BLOCK 44 IN JOHN YALE'S RESUBDIVISION OF BLOCKS 38, 39, 40, 42, 43, 44, 45, 57, 58, 59, 60, 61 AND 72 IN ELSTON ADDITION TO CHICAGO IN SECTION 5, TOWNSHIP 39 NORTH, RANGE 14, EAST OF THE THIRD PRINCIPAL MERIDIAN; TOGETHER WITH THE WEST 185.81 FEET OF THE VACATED NORTH 0.50 FEET OF WEST BLACKHAWK STREET SOUTH OF AND ADJOINING THE SOUTH LINE OF SAID LOT 25 AND SAID LOT 35 AND THE SOUTH LINE OF LOT 25 PROLONGED EASTERLY TO THE SOUTHWEST CORNER OF LOT 35, ALL TAKEN AS A TRACT, LYING BELOW A HORIZONTAL

UNOFFICIAL COPY

PLANE HAVING AN ELEVATION OF +163.47 CHICAGO CITY DATUM AND LYING ABOVE A HORIZONTAL PLANE HAVING AN ELEVATION OF +153.80 CHICAGO CITY DATUM AND LYING WITHIN ITS HORIZONTAL BOUNDARY PROJECTED VERTICALLY AND DESCRIBED AS FOLLOWS: COMMENCING AT THE NORTHWEST CORNER OF SAID TRACT; THENCE SOUTH 00°00'02" WEST, ALONG THE WEST LINE THEREOF, 194.90 FEET; THENCE SOUTH 89°59'58" EAST, 81.81 FEET TO THE POINT OF BEGINNING; THENCE SOUTH 89°59'58" EAST, 104.00 FEET TO THE EAST LINE OF SAID TRACT; THENCE SOUTH 00°00'00" WEST, ALONG SAID EAST LINE, 81.56 FEET TO THE SOUTHEAST CORNER THEREOF; THENCE SOUTH 89°54'31" WEST, ALONG THE SOUTH LINE OF SAID TRACT, 104.23 FEET; THENCE NORTH 00°00'22" EAST, 29.18 FEET; THENCE NORTH 89°59'16" WEST, 23.63 FEET; THENCE NORTH 00°00'44" EAST, 10.73 FEET; THENCE NORTH 89°59'16" WEST, 5.62 FEET; THENCE NORTH 00°00'44" EAST, 1.25 FEET; THENCE NORTH 89°59'16" WEST, 19.96 FEET; THENCE SOUTH 00°00'44" WEST, 1.25 FEET; THENCE NORTH 89°59'16" WEST, 5.37 FEET; THENCE NORTH 00°00'44" EAST, 8.04 FEET; THENCE SOUTH 89°59'16" EAST, 5.37 FEET; THENCE SOUTH 00°00'44" WEST, 1.25 FEET; THENCE SOUTH 89°59'16" EAST, 19.96 FEET; THENCE NORTH 00°00'44" EAST, 1.25 FEET; THENCE SOUTH 89°59'16" EAST, 5.62 FEET; THENCE NORTH 00°00'44" EAST, 10.73 FEET; THENCE SOUTH 89°59'16" EAST, 23.85 FEET; THENCE NORTH 00°00'00" EAST, 25.05 FEET TO THE POINT OF BEGINNING, IN COOK COUNTY, ILLINOIS.

LEVEL 16
PARCEL C16

THAT PART OF LOTS 16 TO 25, BOTH INCLUSIVE, (EXCEPT THE NORTH 14.00 FEET OF THE EAST 31.08 FEET OF LOT 16); TOGETHER WITH THE WEST 9.50 FEET (EXCEPT THE NORTH 14.00 FEET THEREOF) OF THE NORTH-SOUTH VACATED ALLEY IN BLOCK 44 LYING EAST OF THE EAST LINE OF LOTS 16 TO 25, BOTH INCLUSIVE, AND LYING WEST OF THE WEST LINE OF LOTS 26 TO 35, BOTH INCLUSIVE; TOGETHER WITH THE WEST 145.22 FEET OF THE SOUTH HALF OF THE EAST-WEST VACATED ALLEY IN BLOCK 44, LYING SOUTH OF THE SOUTH LINE OF LOTS 1 TO 15, BOTH INCLUSIVE, AND LYING NORTH OF THE NORTH LINE OF LOT 16 AND LOT 26 AND THE NORTH LINE OF LOT 16 PROLONGED EASTERLY TO THE NORTHWEST CORNER OF LOT 26, ALL IN BLOCK 44 IN JOHN YALE'S RESUBDIVISION OF BLOCKS 38, 39, 40, 42, 43, 44, 45, 57, 58, 59, 60, 61 AND 72 IN ELSTON ADDITION TO CHICAGO IN SECTION 5, TOWNSHIP 39 NORTH, RANGE 14, EAST OF THE THIRD PRINCIPAL MERIDIAN; TOGETHER WITH THE WEST 185.81 FEET OF THE VACATED NORTH 0.50 FEET OF WEST BLACKHAWK STREET SOUTH OF AND ADJOINING THE SOUTH LINE OF SAID LOT 25 AND SAID LOT 35 AND THE SOUTH LINE OF LOT 25 PROLONGED EASTERLY TO THE SOUTHWEST CORNER OF LOT 35, ALL TAKEN AS A TRACT, LYING BELOW A HORIZONTAL PLANE HAVING AN ELEVATION OF +173.12 CHICAGO CITY DATUM AND LYING ABOVE A HORIZONTAL PLANE HAVING AN ELEVATION OF +163.47 CHICAGO CITY DATUM AND LYING WITHIN ITS HORIZONTAL BOUNDARY PROJECTED VERTICALLY AND DESCRIBED AS FOLLOWS: COMMENCING AT THE NORTHWEST CORNER OF SAID TRACT; THENCE SOUTH 00°00'02" WEST, ALONG THE WEST LINE THEREOF, 194.90 FEET; THENCE SOUTH 89°59'58" EAST, 81.81 FEET TO THE POINT OF BEGINNING; THENCE SOUTH 89°59'58" EAST, 104.00 FEET TO THE EAST LINE OF SAID TRACT; THENCE SOUTH 00°00'00" WEST, ALONG SAID EAST LINE, 81.56 FEET TO THE SOUTHEAST CORNER THEREOF; THENCE SOUTH 89°54'31" WEST, ALONG THE SOUTH LINE OF SAID TRACT, 59.52 FEET; THENCE NORTH 00°00'44" EAST, 24.74 FEET; THENCE NORTH 89°59'16" WEST, 8.20 FEET; THENCE NORTH 00°00'44" EAST, 6.27 FEET; THENCE SOUTH 89°59'16" EAST, 3.54 FEET; THENCE NORTH 00°00'44" EAST, 10.06 FEET; THENCE NORTH 89°59'16" WEST, 8.01 FEET; THENCE SOUTH 00°00'44" WEST, 1.25 FEET; THENCE NORTH 89°59'16" WEST, 5.60 FEET; THENCE NORTH 00°00'44" EAST, 1.25 FEET; THENCE NORTH 89°59'16" WEST, 2.40 FEET; THENCE SOUTH 00°00'44" WEST, 11.98 FEET; THENCE NORTH 89°59'16" WEST, 47.69 FEET; THENCE NORTH 00°00'44" EAST, 10.73 FEET; THENCE NORTH 89°59'16" WEST, 5.62 FEET; THENCE NORTH 00°00'44" EAST, 1.25 FEET; THENCE NORTH 89°59'16" WEST, 7.78 FEET; THENCE SOUTH 00°00'44" WEST, 10.35 FEET; THENCE NORTH 90°00'00" EAST, 4.34 FEET; THENCE SOUTH 00°00'44" WEST, 6.85 FEET; THENCE NORTH 89°59'16" WEST, 9.07 FEET; THENCE SOUTH

UNOFFICIAL COPY

00°00'44" WEST, 24.03 FEET TO THE SOUTH LINE OF SAID TRACT; THENCE SOUTH 89°54'31" WEST, ALONG SAID SOUTH LINE, 39.82 FEET TO THE SOUTHWEST CORNER THEREOF; THENCE NORTH 00°00'02" EAST, ALONG THE WEST LINE OF SAID TRACT, 44.08 FEET; THENCE SOUTH 89°59'16" EAST, 27.00 FEET; THENCE NORTH 00°00'44" EAST, 4.02 FEET; THENCE SOUTH 89°59'16" EAST, 5.37 FEET; THENCE SOUTH 00°00'44" WEST, 1.25 FEET; THENCE SOUTH 89°59'16" EAST, 19.96 FEET; THENCE NORTH 00°00'44" EAST, 1.25 FEET; THENCE SOUTH 89°59'16" EAST, 5.62 FEET; THENCE NORTH 00°00'44" EAST, 10.73 FEET; THENCE SOUTH 89°59'16" EAST, 23.85 FEET; THENCE NORTH 00°00'00" EAST, 23.05 FEET TO THE POINT OF BEGINNING, IN COOK COUNTY, ILLINOIS.

LEVEL 17

PARCEL C17


THAT PART OF LOTS 16 TO 25, BOTH INCLUSIVE, (EXCEPT THE NORTH 14.00 FEET OF THE EAST 31.08 FEET OF LOT 16); TOGETHER WITH THE WEST 9.50 FEET (EXCEPT THE NORTH 14.00 FEET THEREOF) OF THE NORTH-SOUTH VACATED ALLEY IN BLOCK 44 LYING EAST OF THE EAST LINE OF LOTS 16 TO 25, BOTH INCLUSIVE, AND LYING WEST OF THE WEST LINE OF LOTS 26 TO 35, BOTH INCLUSIVE; TOGETHER WITH THE WEST 145.22 FEET OF THE SOUTH HALF OF THE EAST-WEST VACATED ALLEY IN BLOCK 44, LYING SOUTH OF THE SOUTH LINE OF LOTS 1 TO 15, BOTH INCLUSIVE, AND LYING NORTH OF THE NORTH LINE OF LOT 16 AND LOT 26 AND THE NORTH LINE OF LOT 16 PROLONGED EASTERLY TO THE NORTHWEST CORNER OF LOT 26, ALL IN BLOCK 44 IN JOHN YALE'S RESUBDIVISION OF BLOCKS 38, 39, 40, 42, 43, 44, 45, 57, 58, 59, 60, 61 AND 72 IN ELSTON ADDITION TO CHICAGO IN SECTION 5, TOWNSHIP 39 NORTH, RANGE 14, EAST OF THE THIRD PRINCIPAL MERIDIAN; TOGETHER WITH THE WEST 185.81 FEET OF THE VACATED NORTH 0.50 FEET OF WEST BLACKHAWK STREET SOUTH OF AND ADJOINING THE SOUTH LINE OF SAID LOT 25 AND SAID LOT 35 AND THE SOUTH LINE OF LOT 25 PROLONGED EASTERLY TO THE SOUTHWEST CORNER OF LOT 35, ALL TAKEN AS A TRACT, LYING BELOW A HORIZONTAL PLANE HAVING AN ELEVATION OF +185.00 CHICAGO CITY DATUM AND LYING ABOVE A HORIZONTAL PLANE HAVING AN ELEVATION OF +173.12 CHICAGO CITY DATUM AND LYING WITHIN ITS HORIZONTAL BOUNDARY PROJECTED VERTICALLY AND DESCRIBED AS FOLLOWS: COMMENCING AT THE NORTHWEST CORNER OF SAID TRACT; THENCE SOUTH 00°00'02" WEST, ALONG THE WEST LINE THEREOF, 194.90 FEET; THENCE SOUTH 89°59'58" EAST, 126.30 FEET TO THE POINT OF BEGINNING; THENCE SOUTH 89°59'58" EAST, 59.51 FEET TO THE EAST LINE OF SAID TRACT; THENCE SOUTH 00°00'00" WEST, ALONG SAID EAST LINE, 37.81 FEET; THENCE SOUTH 90°00'00" WEST, 50.10 FEET; THENCE SOUTH 00°00'00" WEST, 4.02 FEET; THENCE NORTH 89°59'16" WEST, 6.29 FEET; THENCE NORTH 00°00'44" EAST, 1.25 FEET; THENCE NORTH 89°59'16" WEST, 15.78 FEET; THENCE SOUTH 00°00'44" WEST, 1.25 FEET; THENCE NORTH 89°59'16" WEST, 5.60 FEET; THENCE NORTH 00°00'44" EAST, 1.25 FEET; THENCE NORTH 89°59'16" WEST, 2.40 FEET; THENCE SOUTH 00°00'44" WEST, 11.98 FEET; THENCE NORTH 89°59'16" WEST, 47.69 FEET; THENCE NORTH 00°00'44" EAST, 10.73 FEET; THENCE NORTH 89°59'16" WEST, 5.62 FEET; THENCE NORTH 00°00'44" EAST, 1.25 FEET; THENCE NORTH 89°59'16" WEST, 19.96 FEET; THENCE SOUTH 00°00'44" WEST, 1.25 FEET; THENCE NORTH 89°59'16" WEST, 5.37 FEET; THENCE NORTH 00°00'44" EAST, 8.04 FEET; THENCE SOUTH 89°59'16" EAST, 5.37 FEET; THENCE SOUTH 00°00'44" WEST, 1.25 FEET; THENCE SOUTH 89°59'16" EAST, 19.96 FEET; THENCE NORTH 00°00'44" EAST, 1.25 FEET; THENCE SOUTH 89°59'16" EAST, 5.62 FEET; THENCE NORTH 00°00'44" EAST, 10.73 FEET; THENCE SOUTH 89°59'16" EAST, 47.69 FEET; THENCE SOUTH 00°00'44" WEST, 11.98 FEET; THENCE SOUTH 89°59'16" EAST, 2.40 FEET; THENCE NORTH 00°00'44" EAST, 1.25 FEET; THENCE SOUTH 89°59'16" EAST, 5.60 FEET; THENCE SOUTH 00°00'44" WEST, 1.25 FEET; THENCE SOUTH 89°59'16" EAST, 8.01 FEET; THENCE NORTH 00°00'44" EAST, 10.06 FEET; THENCE NORTH 89°59'16" WEST, 3.54 FEET; THENCE NORTH 00°00'44" EAST, 6.27 FEET; THENCE SOUTH 89°59'16" EAST, 8.20 FEET; THENCE NORTH 00°00'44" EAST, 18.70 FEET TO THE POINT OF BEGINNING, IN COOK COUNTY, ILLINOIS.

UNOFFICIAL COPY

Permanent Index Numbers: 17-05-214-010, 17-05-214-011, 17-05-214-012

Street Address: 860 West Blackhawk, Chicago, Illinois

Property of Cook County Clerk's Office



UNOFFICIAL COPY

SECOND AMENDED EXHIBIT B-2

ADDITIONAL CONDOMINIUM AREA

TOWER PARCEL

THAT PART OF LOTS 16 TO 25, BOTH INCLUSIVE, (EXCEPT THE NORTH 14.00 FEET OF THE EAST 31.08 FEET OF LOT 16); TOGETHER WITH THE WEST 9.50 FEET (EXCEPT THE NORTH 14.00 FEET THEREOF) OF THE NORTH-SOUTH VACATED ALLEY IN BLOCK 44 LYING EAST OF THE EAST LINE OF LOTS 16 TO 25, BOTH INCLUSIVE, AND LYING WEST OF THE WEST LINE OF LOTS 26 TO 35, BOTH INCLUSIVE; TOGETHER WITH THE WEST 145.22 FEET OF THE SOUTH HALF OF THE EAST-WEST VACATED ALLEY IN BLOCK 44, LYING SOUTH OF THE SOUTH LINE OF LOTS 1 TO 15, BOTH INCLUSIVE, AND LYING NORTH OF THE NORTH LINE OF LOT 16 AND LOT 26 AND THE NORTH LINE OF LOT 16 PROLONGED EASTERLY TO THE NORTHWEST CORNER OF LOT 26, ALL IN BLOCK 44 IN JOHN YALE'S RESUBDIVISION OF BLOCKS 38, 39, 40, 42, 43, 44, 45, 57, 58, 59, 60, 61 AND 72 IN ELSTON ADDITION TO CHICAGO IN SECTION 5, TOWNSHIP 39 NORTH, RANGE 14, EAST OF THE THIRD PRINCIPAL MERIDIAN; TOGETHER WITH THE WEST 185.81 FEET OF THE VACATED NORTH 0.50 FEET OF WEST BLACKHAWK STREET SOUTH OF AND ADJOINING THE SOUTH LINE OF SAID LOT 25 AND SAID LOT 35 AND THE SOUTH LINE OF LOT 25 PROLONGED EASTERLY TO THE SOUTHWEST CORNER OF LOT 35, ALL TAKEN AS A TRACT AND DESCRIBED AS FOLLOWS: COMMENCING AT THE NORTHWEST CORNER OF SAID TRACT; THENCE SOUTH 00°00'02" WEST, ALONG THE WEST LINE THEREOF, 194.90 FEET TO THE POINT OF BEGINNING; THENCE SOUTH 89°59'58" EAST, ALONG A LINE DRAWN PERPENDICULAR TO THE WEST LINE OF SAID TRACT, 185.81 FEET TO THE EAST LINE OF SAID TRACT; THENCE SOUTH 00°00'00" WEST, ALONG THE EAST LINE OF SAID TRACT, 81.56 FEET TO THE SOUTHEAST CORNER THEREOF; THENCE SOUTH 89°54'31" WEST, ALONG THE SOUTH LINE OF SAID TRACT, 185.81 FEET TO THE SOUTHWEST CORNER THEREOF; THENCE NORTH 00°00'02" EAST, 81.86 FEET TO THE POINT OF BEGINNING,

TOGETHER WITH

FUTURE UNIT 200

THAT PART OF LOTS 16 TO 25, BOTH INCLUSIVE, (EXCEPT THE NORTH 14.00 FEET OF THE EAST 31.08 FEET OF LOT 16); TOGETHER WITH THE WEST 9.50 FEET (EXCEPT THE NORTH 14.00 FEET THEREOF) OF THE NORTH-SOUTH VACATED ALLEY IN BLOCK 44 LYING EAST OF THE EAST LINE OF LOTS 16 TO 25, BOTH INCLUSIVE, AND LYING WEST OF THE WEST LINE OF LOTS 26 TO 35, BOTH INCLUSIVE; TOGETHER WITH THE WEST 145.22 FEET OF THE SOUTH HALF OF THE EAST-WEST VACATED ALLEY IN BLOCK 44, LYING SOUTH OF THE SOUTH LINE OF LOTS 1 TO 15, BOTH INCLUSIVE, AND LYING NORTH OF THE NORTH LINE OF LOT 16 AND LOT 26 AND THE NORTH LINE OF LOT 16 PROLONGED EASTERLY TO THE NORTHWEST CORNER OF LOT 26, ALL IN BLOCK 44 IN JOHN YALE'S RESUBDIVISION OF BLOCKS 38, 39, 40, 42, 43, 44, 45, 57, 58, 59, 60, 61 AND 72 IN ELSTON ADDITION TO CHICAGO IN SECTION 5, TOWNSHIP 39 NORTH, RANGE 14, EAST OF THE THIRD PRINCIPAL MERIDIAN; TOGETHER WITH THE WEST 185.81 FEET OF THE VACATED NORTH 0.50 FEET OF WEST BLACKHAWK STREET SOUTH OF AND ADJOINING THE SOUTH LINE OF SAID LOT 25 AND SAID LOT 35 AND THE SOUTH LINE OF LOT 25 PROLONGED EASTERLY TO THE SOUTHWEST CORNER OF LOT 35, ALL TAKEN AS A TRACT, LYING BELOW A HORIZONTAL PLANE HAVING AN ELEVATION OF +74.05 CHICAGO CITY DATUM AND LYING ABOVE A HORIZONTAL PLANE HAVING AN ELEVATION OF +66.55 CHICAGO CITY DATUM AND LYING WITHIN ITS HORIZONTAL BOUNDARY PROJECTED VERTICALLY AND DESCRIBED AS FOLLOWS: COMMENCING AT THE NORTHWEST CORNER OF SAID TRACT; THENCE SOUTH 00°00'02" WEST, ALONG THE WEST LINE THEREOF, 194.90 FEET; THENCE SOUTH 89°59'58" EAST, ALONG A LINE DRAWN PERPENDICULAR TO THE WEST LINE OF SAID

UNOFFICIAL COPY

TRACT, 126.74 FEET; THENCE NORTH 00°00'02" EAST, 50.65 FEET TO THE POINT OF BEGINNING; THENCE NORTH 00°00'44" EAST, 8.00 FEET; THENCE SOUTH 89°59'16" EAST, 18.00 FEET; THENCE SOUTH 00°00'44" WEST, 8.00 FEET; THENCE NORTH 89°59'16" WEST, 18.00 FEET TO THE POINT OF BEGINNING;

EXCEPT THAT PART THEREOF DESCRIBED AS FOLLOWS:

LEVEL 1
PARCEL C1

THAT PART OF LOTS 16 TO 25, BOTH INCLUSIVE, (EXCEPT THE NORTH 14.00 FEET OF THE EAST 31.08 FEET OF LOT 16); TOGETHER WITH THE WEST 9.50 FEET (EXCEPT THE NORTH 14.00 FEET THEREOF) OF THE NORTH-SOUTH VACATED ALLEY IN BLOCK 44 LYING EAST OF THE EAST LINE OF LOTS 16 TO 25, BOTH INCLUSIVE, AND LYING WEST OF THE WEST LINE OF LOTS 26 TO 35, BOTH INCLUSIVE; TOGETHER WITH THE WEST 145.22 FEET OF THE SOUTH HALF OF THE EAST-WEST VACATED ALLEY IN BLOCK 44, LYING SOUTH OF THE SOUTH LINE OF LOTS 1 TO 15, BOTH INCLUSIVE, AND LYING NORTH OF THE NORTH LINE OF LOT 16 AND LOT 26 AND THE NORTH LINE OF LOT 16 PROLONGED EASTERLY TO THE NORTHWEST CORNER OF LOT 26, ALL IN BLOCK 44 IN JOHN YALE'S RESUBDIVISION OF BLOCKS 38, 39, 40, 42, 43, 44, 45, 57, 58, 59, 60, 61 AND 72 IN ELSTON ADDITION TO CHICAGO IN SECTION 5, TOWNSHIP 39 NORTH, RANGE 14, EAST OF THE THIRD PRINCIPAL MERIDIAN; TOGETHER WITH THE WEST 185.81 FEET OF THE VACATED NORTH 0.50 FEET OF WEST BLACKHAWK STREET SOUTH OF AND ADJOINING THE SOUTH LINE OF SAID LOT 25 AND SAID LOT 35 AND THE SOUTH LINE OF LOT 25 PROLONGED EASTERLY TO THE SOUTHWEST CORNER OF LOT 35, ALL TAKEN AS A TRACT, LYING BELOW A HORIZONTAL PLANE HAVING AN ELEVATION OF +32.13 CHICAGO CITY DATUM AND LYING WITHIN ITS HORIZONTAL BOUNDARY PROJECTED VERTICALLY AND DESCRIBED AS FOLLOWS: COMMENCING AT THE NORTHWEST CORNER OF SAID TRACT; THENCE SOUTH 00°00'02" WEST, ALONG THE WEST LINE THEREOF, 194.90 FEET TO THE POINT OF BEGINNING; THENCE SOUTH 89°59'58" EAST, 185.81 FEET TO THE EAST LINE OF SAID TRACT; THE REMAINING COURSES BEING ALONG THE PERIMETER LINES OF SAID TRACT; THENCE SOUTH 00°00'00" WEST, 81.56 FEET; THENCE SOUTH 89°54'31" WEST, 185.81 FEET; THENCE NORTH 00°00'02" EAST, 81.86 FEET TO THE POINT OF BEGINNING;

ALSO EXCEPT,

LEVEL 2
PARCEL C2

THAT PART OF LOTS 16 TO 25, BOTH INCLUSIVE, (EXCEPT THE NORTH 14.00 FEET OF THE EAST 31.08 FEET OF LOT 16); TOGETHER WITH THE WEST 9.50 FEET (EXCEPT THE NORTH 14.00 FEET THEREOF) OF THE NORTH-SOUTH VACATED ALLEY IN BLOCK 44 LYING EAST OF THE EAST LINE OF LOTS 16 TO 25, BOTH INCLUSIVE, AND LYING WEST OF THE WEST LINE OF LOTS 26 TO 35, BOTH INCLUSIVE; TOGETHER WITH THE WEST 145.22 FEET OF THE SOUTH HALF OF THE EAST-WEST VACATED ALLEY IN BLOCK 44, LYING SOUTH OF THE SOUTH LINE OF LOTS 1 TO 15, BOTH INCLUSIVE, AND LYING NORTH OF THE NORTH LINE OF LOT 16 AND LOT 26 AND THE NORTH LINE OF LOT 16 PROLONGED EASTERLY TO THE NORTHWEST CORNER OF LOT 26, ALL IN BLOCK 44 IN JOHN YALE'S RESUBDIVISION OF BLOCKS 38, 39, 40, 42, 43, 44, 45, 57, 58, 59, 60, 61 AND 72 IN ELSTON ADDITION TO CHICAGO IN SECTION 5, TOWNSHIP 39 NORTH, RANGE 14, EAST OF THE THIRD PRINCIPAL MERIDIAN; TOGETHER WITH THE WEST 185.81 FEET OF THE VACATED NORTH 0.50 FEET OF WEST BLACKHAWK STREET SOUTH OF AND ADJOINING THE SOUTH LINE OF SAID LOT 25 AND SAID LOT 35 AND THE SOUTH LINE OF LOT 25 PROLONGED EASTERLY TO THE SOUTHWEST CORNER OF LOT 35, ALL TAKEN AS A TRACT, LYING BELOW A HORIZONTAL PLANE HAVING AN ELEVATION OF +42.92 CHICAGO CITY DATUM AND LYING ABOVE A HORIZONTAL PLANE HAVING AN ELEVATION OF +32.13 CHICAGO CITY DATUM AND LYING WITHIN ITS HORIZONTAL BOUNDARY PROJECTED VERTICALLY AND DESCRIBED AS FOLLOWS: COMMENCING AT THE NORTHWEST CORNER OF SAID TRACT; THENCE SOUTH

UNOFFICIAL COPY

00°00'02" WEST, ALONG THE WEST LINE THEREOF, 194.90 FEET; THENCE SOUTH 89°59'58" EAST, 52.35 FEET TO THE POINT OF BEGINNING; THENCE SOUTH 89°59'58" EAST, ALONG THE EAST LINE OF SAID TRACT, 133.46 FEET TO THE EAST LINE OF SAID TRACT; THENCE SOUTH 00°00'00" WEST, ALONG SAID EAST LINE, 81.56 FEET TO THE SOUTHEAST CORNER THEREOF; THENCE SOUTH 89°54'31" WEST, ALONG THE SOUTH LINE OF SAID TRACT, 104.01 FEET; THENCE NORTH 00°00'44" EAST, 29.20 FEET; THENCE NORTH 89°59'16" WEST, 23.85 FEET; THENCE NORTH 00°01'31" WEST, 10.71 FEET; THENCE NORTH 89°59'16" WEST, 5.61 FEET; THENCE NORTH 00°00'44" EAST, 41.81 FEET TO THE POINT OF BEGINNING;

ALSO EXCEPT,

LEVEL 3

PARCEL C3

THAT PART OF LOTS 16 TO 25, BOTH INCLUSIVE, (EXCEPT THE NORTH 14.00 FEET OF THE EAST 31.08 FEET OF LOT 16); TOGETHER WITH THE WEST 9.50 FEET (EXCEPT THE NORTH 14.00 FEET THEREOF) OF THE NORTH-SOUTH VACATED ALLEY IN BLOCK 44 LYING EAST OF THE EAST LINE OF LOTS 16 TO 25, BOTH INCLUSIVE, AND LYING WEST OF THE WEST LINE OF LOTS 26 TO 35, BOTH INCLUSIVE; TOGETHER WITH THE WEST 145.22 FEET OF THE SOUTH HALF OF THE EAST-WEST VACATED ALLEY IN BLOCK 44, LYING SOUTH OF THE SOUTH LINE OF LOTS 1 TO 15, BOTH INCLUSIVE, AND LYING NORTH OF THE NORTH LINE OF LOT 16 AND LOT 26 AND THE NORTH LINE OF LOT 16 PROLONGED EASTERLY TO THE NORTHWEST CORNER OF LOT 26, ALL IN BLOCK 44 IN JOHN YALE'S RE-SUBDIVISION OF BLOCKS 38, 39, 40, 42, 43, 44, 45, 57, 58, 59, 60, 61 AND 72 IN ELSTON ADDITION TO CHICAGO IN SECTION 5, TOWNSHIP 39 NORTH, RANGE 14, EAST OF THE THIRD PRINCIPAL MERIDIAN; TOGETHER WITH THE WEST 185.81 FEET OF THE VACATED NORTH 0.50 FEET OF WEST BLA. K HAWK STREET SOUTH OF AND ADJOINING THE SOUTH LINE OF SAID LOT 25 AND SAID LOT 35 AND THE SOUTH LINE OF LOT 25 PROLONGED EASTERLY TO THE SOUTHWEST CORNER OF LOT 35, ALL TAKEN AS A TRACT, LYING BELOW A HORIZONTAL PLANE HAVING AN ELEVATION OF +33.76 CHICAGO CITY DATUM AND LYING ABOVE A HORIZONTAL PLANE HAVING AN ELEVATION OF +42.92 CHICAGO CITY DATUM AND LYING WITHIN ITS HORIZONTAL BOUNDARY PROJECTED VERTICALLY AND DESCRIBED AS FOLLOWS: COMMENCING AT THE NORTHWEST CORNER OF SAID TRACT; THENCE SOUTH 00°00'02" WEST, ALONG THE WEST LINE THEREOF, 194.90 FEET; THENCE SOUTH 89°59'58" EAST, 52.35 FEET TO THE POINT OF BEGINNING; THENCE SOUTH 89°59'58" EAST, 133.46 FEET TO THE EAST LINE OF SAID TRACT; THENCE SOUTH 00°00'00" WEST, ALONG SAID EAST LINE, 81.56 FEET; THENCE NORTH 90°00'00" WEST, 22.58 FEET; THENCE NORTH 00°00'44" EAST, 14.34 FEET; THENCE NORTH 89°59'16" WEST, 14.50 FEET; THENCE SOUTH 00°00'44" WEST, 4.92 FEET; THENCE NORTH 89°59'16" WEST, 6.55 FEET; THENCE NORTH 00°00'44" EAST, 4.92 FEET; THENCE NORTH 89°59'16" WEST, 7.78 FEET; THENCE SOUTH 00°00'44" WEST, 9.96 FEET; THENCE NORTH 89°59'16" WEST, 0.75 FEET; THENCE SOUTH 00°00'44" WEST, 47.54 FEET; THENCE SOUTH 89°59'16" EAST, 2.75 FEET; THENCE SOUTH 00°00'44" WEST, 13.83 FEET TO THE SOUTH LINE OF SAID TRACT; THENCE SOUTH 89°54'31" WEST, ALONG SAID SOUTH LINE, 20.04 FEET; THENCE NORTH 00°00'44" EAST, 71.37 FEET; THENCE NORTH 89°59'16" WEST, 19.50 FEET; THENCE SOUTH 00°00'44" WEST, 12.77 FEET; THENCE SOUTH 89°59'16" EAST, 8.81 FEET; THENCE SOUTH 00°00'44" WEST, 29.46 FEET; THENCE NORTH 89°59'16" WEST, 47.71 FEET; THENCE NORTH 00°01'31" WEST, 10.71 FEET; THENCE NORTH 89°59'16" WEST, 5.61 FEET; THENCE NORTH 00°00'44" EAST, 41.81 FEET TO THE POINT OF BEGINNING;

ALSO EXCEPT,

LEVEL 4

PARCEL C4

THAT PART OF LOTS 16 TO 25, BOTH INCLUSIVE, (EXCEPT THE NORTH 14.00 FEET OF THE EAST 31.08 FEET OF LOT 16); TOGETHER WITH THE WEST 9.50 FEET (EXCEPT THE NORTH 14.00 FEET THEREOF) OF THE NORTH-SOUTH VACATED ALLEY IN BLOCK 44 LYING EAST OF THE EAST

UNOFFICIAL COPY

LINE OF LOTS 16 TO 25, BOTH INCLUSIVE, AND LYING WEST OF THE WEST LINE OF LOTS 26 TO 35, BOTH INCLUSIVE; TOGETHER WITH THE WEST 145.22 FEET OF THE SOUTH HALF OF THE EAST-WEST VACATED ALLEY IN BLOCK 44, LYING SOUTH OF THE SOUTH LINE OF LOTS 1 TO 15, BOTH INCLUSIVE, AND LYING NORTH OF THE NORTH LINE OF LOT 16 AND LOT 26 AND THE NORTH LINE OF LOT 16 PROLONGED EASTERLY TO THE NORTHWEST CORNER OF LOT 26, ALL IN BLOCK 44 IN JOHN YALE'S RESUBDIVISION OF BLOCKS 38, 39, 40, 42, 43, 44, 45, 57, 58, 59, 60, 61 AND 72 IN ELSTON ADDITION TO CHICAGO IN SECTION 5, TOWNSHIP 39 NORTH, RANGE 14, EAST OF THE THIRD PRINCIPAL MERIDIAN; TOGETHER WITH THE WEST 185.81 FEET OF THE VACATED NORTH 0.50 FEET OF WEST BLACKHAWK STREET SOUTH OF AND ADJOINING THE SOUTH LINE OF SAID LOT 25 AND SAID LOT 35 AND THE SOUTH LINE OF LOT 25 PROLONGED EASTERLY TO THE SOUTHWEST CORNER OF LOT 35, ALL TAKEN AS A TRACT, LYING BELOW A HORIZONTAL PLANE HAVING AN ELEVATION OF +64.59 CHICAGO CITY DATUM AND LYING ABOVE A HORIZONTAL PLANE HAVING AN ELEVATION OF +53.76 CHICAGO CITY DATUM AND LYING WITHIN ITS HORIZONTAL BOUNDARY PROJECTED VERTICALLY AND DESCRIBED AS FOLLOWS: COMMENCING AT THE NORTHWEST CORNER OF SAID TRACT; THENCE SOUTH 00°00'02" WEST, ALONG THE WEST LINE THEREOF, 194.90 FEET; THENCE SOUTH 89°59'58" EAST, 52.35 FEET TO THE POINT OF BEGINNING; THENCE SOUTH 89°59'58" EAST, 133.46 FEET TO THE EAST LINE OF SAID TRACT; THENCE SOUTH 00°00'00" WEST, ALONG SAID EAST LINE, 24.65 FEET; THENCE NORTH 90°00'00" WEST, 22.58 FEET; THENCE NORTH 00°00'44" EAST, 14.34 FEET; THENCE NORTH 89°59'16" WEST, 14.50 FEET; THENCE SOUTH 00°00'44" WEST, 4.92 FEET; THENCE NORTH 89°59'16" WEST, 6.55 FEET; THENCE NORTH 00°00'44" EAST, 4.92 FEET; THENCE NORTH 89°59'16" WEST, 7.78 FEET; THENCE SOUTH 00°00'44" WEST, 9.96 FEET; THENCE NORTH 89°59'16" WEST, 0.73 FEET; THENCE SOUTH 00°00'44" WEST, 47.54 FEET; THENCE SOUTH 89°59'16" EAST, 2.75 FEET; THENCE SOUTH 00°00'44" WEST, 13.83 FEET TO THE SOUTH LINE OF SAID TRACT; THENCE SOUTH 89°54'31" WEST, ALONG SAID SOUTH LINE, 20.04 FEET; THENCE NORTH 00°00'44" EAST, 71.47 FEET; THENCE NORTH 89°59'16" WEST, 19.50 FEET; THENCE SOUTH 00°00'44" WEST, 12.77 FEET; THENCE SOUTH 89°59'16" EAST, 8.81 FEET; THENCE SOUTH 00°00'44" WEST, 29.46 FEET; THENCE NORTH 89°59'16" WEST, 47.71 FEET; THENCE NORTH 00°01'31" WEST, 10.71 FEET; THENCE NORTH 89°59'16" WEST, 5.61 FEET; THENCE NORTH 00°00'44" EAST, 41.81 FEET TO THE POINT OF BEGINNING;

ALSO EXCEPT,

LEVEL 5

PARCEL C5

THAT PART OF LOTS 16 TO 25, BOTH INCLUSIVE, (EXCEPT THE NORTH 14.00 FEET OF THE EAST 31.08 FEET OF LOT 16); TOGETHER WITH THE WEST 9.50 FEET (EXCEPT THE NORTH 14.00 FEET THEREOF) OF THE NORTH-SOUTH VACATED ALLEY IN BLOCK 44 LYING EAST OF THE EAST LINE OF LOTS 16 TO 25, BOTH INCLUSIVE, AND LYING WEST OF THE WEST LINE OF LOTS 26 TO 35, BOTH INCLUSIVE; TOGETHER WITH THE WEST 145.22 FEET OF THE SOUTH HALF OF THE EAST-WEST VACATED ALLEY IN BLOCK 44, LYING SOUTH OF THE SOUTH LINE OF LOTS 1 TO 15, BOTH INCLUSIVE, AND LYING NORTH OF THE NORTH LINE OF LOT 16 AND LOT 26 AND THE NORTH LINE OF LOT 16 PROLONGED EASTERLY TO THE NORTHWEST CORNER OF LOT 26, ALL IN BLOCK 44 IN JOHN YALE'S RESUBDIVISION OF BLOCKS 38, 39, 40, 42, 43, 44, 45, 57, 58, 59, 60, 61 AND 72 IN ELSTON ADDITION TO CHICAGO IN SECTION 5, TOWNSHIP 39 NORTH, RANGE 14, EAST OF THE THIRD PRINCIPAL MERIDIAN; TOGETHER WITH THE WEST 185.81 FEET OF THE VACATED NORTH 0.50 FEET OF WEST BLACKHAWK STREET SOUTH OF AND ADJOINING THE SOUTH LINE OF SAID LOT 25 AND SAID LOT 35 AND THE SOUTH LINE OF LOT 25 PROLONGED EASTERLY TO THE SOUTHWEST CORNER OF LOT 35, ALL TAKEN AS A TRACT, LYING BELOW A HORIZONTAL PLANE HAVING AN ELEVATION OF +75.41 CHICAGO CITY DATUM AND LYING ABOVE A HORIZONTAL PLANE HAVING AN ELEVATION OF +64.59 CHICAGO CITY DATUM AND LYING WITHIN ITS HORIZONTAL BOUNDARY PROJECTED VERTICALLY AND DESCRIBED AS FOLLOWS: COMMENCING AT THE NORTHWEST CORNER OF SAID TRACT; THENCE SOUTH 00°00'02" WEST, ALONG THE WEST LINE THEREOF, 194.90 FEET; THENCE SOUTH 89°59'58" EAST, 52.35 FEET TO THE POINT OF BEGINNING; THENCE SOUTH 89°59'58" EAST, 133.46 FEET

UNOFFICIAL COPY

TO THE EAST LINE OF SAID TRACT; THENCE SOUTH 00°00'00" WEST, ALONG SAID EAST LINE, 24.65 FEET; THENCE NORTH 90°00'00" WEST, 22.58 FEET; THENCE NORTH 00°00'44" EAST, 14.34 FEET; THENCE NORTH 89°59'16" WEST, 14.50 FEET; THENCE SOUTH 00°00'44" WEST, 4.92 FEET; THENCE NORTH 89°59'16" WEST, 6.55 FEET; THENCE NORTH 00°00'44" EAST, 4.92 FEET; THENCE NORTH 89°59'16" WEST, 7.78 FEET; THENCE SOUTH 00°00'44" WEST, 9.96 FEET; THENCE NORTH 89°59'16" WEST, 0.75 FEET; THENCE SOUTH 00°00'44" WEST, 47.54 FEET; THENCE SOUTH 89°59'16" EAST, 2.75 FEET; THENCE SOUTH 00°00'44" WEST, 13.83 FEET TO THE SOUTH LINE OF SAID TRACT; THENCE SOUTH 89°54'31" WEST, ALONG SAID SOUTH LINE, 96.66 FEET; THENCE NORTH 00°00'20" WEST, 24.00 FEET; THENCE SOUTH 89°59'16" EAST, 9.18 FEET; THENCE NORTH 00°00'44" EAST, 6.75 FEET; THENCE NORTH 89°59'16" WEST, 4.34 FEET; THENCE NORTH 00°00'44" EAST, 16.00 FEET; THENCE NORTH 89°59'16" WEST, 17.54 FEET; THENCE SOUTH 00°00'44" WEST, 2.67 FEET; THENCE NORTH 89°59'16" WEST, 27.02 FEET TO THE WEST LINE OF SAID TRACT; THENCE NORTH 00°00'02" EAST, ALONG SAID WEST LINE, 19.02 FEET; THENCE SOUTH 89°59'16" EAST, 42.02 FEET; THENCE NORTH 00°00'44" EAST, 0.73 FEET; THENCE SOUTH 89°59'16" EAST, 10.32 FEET; THENCE NORTH 00°00'44" EAST, 17.96 FEET TO THE POINT OF BEGINNING;

ALSO EXCEPT,

LEVEL 6

PARCEL C6

THAT PART OF LOTS 16 TO 25, BOTH INCLUSIVE, (EXCEPT THE NORTH 14.00 FEET OF THE EAST 31.08 FEET OF LOT 16); TOGETHER WITH THE WEST 9.50 FEET (EXCEPT THE NORTH 14.00 FEET THEREOF) OF THE NORTH-SOUTH VACATED ALLEY IN BLOCK 44 LYING EAST OF THE EAST LINE OF LOTS 16 TO 25, BOTH INCLUSIVE, AND LYING WEST OF THE WEST LINE OF LOTS 26 TO 35, BOTH INCLUSIVE; TOGETHER WITH THE WEST 145.22 FEET OF THE SOUTH HALF OF THE EAST-WEST VACATED ALLEY IN BLOCK 44, LYING SOUTH OF THE SOUTH LINE OF LOTS 1 TO 15, BOTH INCLUSIVE, AND LYING NORTH OF THE NORTH LINE OF LOT 16 AND LOT 26 AND THE NORTH LINE OF LOT 16 PROLONGED EASTERLY TO THE NORTHWEST CORNER OF LOT 26, ALL IN BLOCK 44 IN JOHN YALE'S RESUBDIVISION OF BLOCKS 38, 39, 40, 42, 43, 44, 45, 57, 58, 59, 60, 61 AND 72 IN ELSTON ADDITION TO CHICAGO IN SECTION 7, TOWNSHIP 39 NORTH, RANGE 14, EAST OF THE THIRD PRINCIPAL MERIDIAN; TOGETHER WITH THE WEST 185.81 FEET OF THE VACATED NORTH 0.50 FEET OF WEST BLACKHAWK STREET SOUTH OF AND ADJOINING THE SOUTH LINE OF SAID LOT 25 AND SAID LOT 35 AND THE SOUTH LINE OF LOT 25 PROLONGED EASTERLY TO THE SOUTHWEST CORNER OF LOT 35, ALL TAKEN AS A TRACT, LYING BELOW A HORIZONTAL PLANE HAVING AN ELEVATION OF +86.21 CHICAGO CITY DATUM AND LYING ABOVE A HORIZONTAL PLANE HAVING AN ELEVATION OF +75.41 CHICAGO CITY DATUM AND LYING WITHIN ITS HORIZONTAL BOUNDARY PROJECTED VERTICALLY AND DESCRIBED AS FOLLOWS: COMMENCING AT THE NORTHWEST CORNER OF SAID TRACT; THENCE SOUTH 00°00'02" WEST, ALONG THE WEST LINE THEREOF, 194.90 FEET; THENCE SOUTH 89°59'58" EAST, 52.35 FEET TO THE POINT OF BEGINNING; THENCE SOUTH 89°59'58" EAST, 133.16 FEET TO THE EAST LINE OF SAID TRACT; THENCE SOUTH 00°00'00" WEST, ALONG SAID EAST LINE, 24.65 FEET; THENCE NORTH 90°00'00" WEST, 22.58 FEET; THENCE NORTH 00°00'44" EAST, 14.34 FEET; THENCE NORTH 89°59'16" WEST, 14.50 FEET; THENCE SOUTH 00°00'44" WEST, 4.92 FEET; THENCE NORTH 89°59'16" WEST, 6.55 FEET; THENCE NORTH 00°00'44" EAST, 4.92 FEET; THENCE NORTH 89°59'16" WEST, 7.78 FEET; THENCE SOUTH 00°00'44" WEST, 9.96 FEET; THENCE NORTH 89°59'16" WEST, 0.75 FEET; THENCE SOUTH 00°00'44" WEST, 47.54 FEET; THENCE SOUTH 89°59'16" EAST, 2.75 FEET; THENCE SOUTH 00°00'44" WEST, 13.83 FEET TO THE SOUTH LINE OF SAID TRACT; THENCE SOUTH 89°54'31" WEST, ALONG SAID SOUTH LINE 136.38 FEET TO THE SOUTHWEST CORNER THEREOF; THENCE NORTH 00°00'02" EAST, ALONG THE WEST LINE OF SAID TRACT, 63.18 FEET; THENCE SOUTH 89°59'16" EAST, 42.02 FEET; THENCE NORTH 00°00'44" EAST, 0.73 FEET; THENCE SOUTH 89°59'16" EAST, 10.32 FEET; THENCE NORTH 00°00'44" EAST, 17.96 FEET TO THE POINT OF BEGINNING;

UNOFFICIAL COPY

ALSO EXCEPT,

LEVEL 7
PARCEL C7

THAT PART OF LOTS 16 TO 25, BOTH INCLUSIVE, (EXCEPT THE NORTH 14.00 FEET OF THE EAST 31.08 FEET OF LOT 16); TOGETHER WITH THE WEST 9.50 FEET (EXCEPT THE NORTH 14.00 FEET THEREOF) OF THE NORTH-SOUTH VACATED ALLEY IN BLOCK 44 LYING EAST OF THE EAST LINE OF LOTS 16 TO 25, BOTH INCLUSIVE, AND LYING WEST OF THE WEST LINE OF LOTS 26 TO 35, BOTH INCLUSIVE; TOGETHER WITH THE WEST 145.22 FEET OF THE SOUTH HALF OF THE EAST-WEST VACATED ALLEY IN BLOCK 44, LYING SOUTH OF THE SOUTH LINE OF LOTS 1 TO 15, BOTH INCLUSIVE, AND LYING NORTH OF THE NORTH LINE OF LOT 16 AND LOT 26 AND THE NORTH LINE OF LOT 16 PROLONGED EASTERLY TO THE NORTHWEST CORNER OF LOT 26, ALL IN BLOCK 44 IN JOHN YALE'S RESUBDIVISION OF BLOCKS 38, 39, 40, 42, 43, 44, 45, 57, 58, 59, 60, 61 AND 72 IN ELSTON ADDITION TO CHICAGO IN SECTION 5, TOWNSHIP 39 NORTH, RANGE 14, EAST OF THE THIRD PRINCIPAL MERIDIAN; TOGETHER WITH THE WEST 185.81 FEET OF THE VACATED NORTH 0.50 FEET OF WEST BLACKHAWK STREET SOUTH OF AND ADJOINING THE SOUTH LINE OF SAID LOT 25 AND SAID LOT 35 AND THE SOUTH LINE OF LOT 25 PROLONGED EASTERLY TO THE SOUTHWEST CORNER OF LOT 35, ALL TAKEN AS A TRACT, LYING BELOW A HORIZONTAL PLANE HAVING AN ELEVATION OF +95.83 CHICAGO CITY DATUM AND LYING ABOVE A HORIZONTAL PLANE HAVING AN ELEVATION OF +86.21 CHICAGO CITY DATUM AND LYING WITHIN ITS HORIZONTAL BOUNDARY PROJECTED VERTICALLY AND DESCRIBED AS FOLLOWS: COMMENCING AT THE NORTHWEST CORNER OF SAID TRACT; THENCE SOUTH 00°00'02" WEST, ALONG THE WEST LINE THEREOF, 232.68 FEET TO THE POINT OF BEGINNING; THENCE SOUTH 89°59'16" EAST, 27.00 FEET; THENCE NORTH 00°00'44" EAST, 4.02 FEET; THENCE SOUTH 89°59'16" EAST, 5.37 FEET; THENCE SOUTH 00°00'44" WEST, 1.25 FEET; THENCE SOUTH 89°59'16" EAST, 19.96 FEET; THENCE NORTH 00°00'44" EAST, 1.25 FEET; THENCE SOUTH 89°59'16" EAST, 6.26 FEET; THENCE NORTH 00°05'10" WEST, 10.10 FEET; THENCE SOUTH 89°59'16" EAST, 46.44 FEET; THENCE SOUTH 00°00'44" WEST, 11.35 FEET; THENCE SOUTH 89°59'16" EAST, 3.02 FEET; THENCE NORTH 00°00'44" EAST, 1.25 FEET; THENCE SOUTH 89°59'16" EAST, 5.60 FEET; THENCE SOUTH 00°00'44" WEST, 1.25 FEET; THENCE SOUTH 89°59'16" EAST, 15.78 FEET; THENCE NORTH 00°00'44" EAST, 1.25 FEET; THENCE SOUTH 89°59'16" EAST, 6.29 FEET; THENCE SOUTH 00°00'44" WEST, 8.04 FEET; THENCE NORTH 89°59'16" WEST, 6.29 FEET; THENCE NORTH 00°00'44" EAST, 1.25 FEET; THENCE NORTH 89°59'16" WEST, 7.77 FEET; THENCE SOUTH 00°00'44" WEST, 10.06 FEET; THENCE NORTH 89°59'16" WEST, 3.54 FEET; THENCE SOUTH 00°00'44" WEST, 6.27 FEET; THENCE SOUTH 89°59'16" EAST, 8.20 FEET; THENCE SOUTH 00°00'44" WEST, 24.74 FEET TO THE SOUTH LINE OF SAID TRACT; THENCE SOUTH 89°54'31" WEST, 126.29 FEET TO THE SOUTHWEST CORNER OF SAID TRACT; THENCE NORTH 00°00'02" EAST, 44.08 FEET TO THE POINT OF BEGINNING;

ALSO EXCEPT,

LEVEL 8
PARCEL C8

THAT PART OF LOTS 16 TO 25, BOTH INCLUSIVE, (EXCEPT THE NORTH 14.00 FEET OF THE EAST 31.08 FEET OF LOT 16); TOGETHER WITH THE WEST 9.50 FEET (EXCEPT THE NORTH 14.00 FEET THEREOF) OF THE NORTH-SOUTH VACATED ALLEY IN BLOCK 44 LYING EAST OF THE EAST LINE OF LOTS 16 TO 25, BOTH INCLUSIVE, AND LYING WEST OF THE WEST LINE OF LOTS 26 TO 35, BOTH INCLUSIVE; TOGETHER WITH THE WEST 145.22 FEET OF THE SOUTH HALF OF THE EAST-WEST VACATED ALLEY IN BLOCK 44, LYING SOUTH OF THE SOUTH LINE OF LOTS 1 TO 15, BOTH INCLUSIVE, AND LYING NORTH OF THE NORTH LINE OF LOT 16 AND LOT 26 AND THE NORTH LINE OF LOT 16 PROLONGED EASTERLY TO THE NORTHWEST CORNER OF LOT 26, ALL IN BLOCK 44 IN JOHN YALE'S RESUBDIVISION OF BLOCKS 38, 39, 40, 42, 43, 44, 45, 57, 58, 59, 60, 61 AND 72 IN ELSTON ADDITION TO CHICAGO IN SECTION 5, TOWNSHIP 39 NORTH, RANGE 14, EAST OF THE THIRD PRINCIPAL MERIDIAN; TOGETHER WITH THE WEST 185.81 FEET OF THE

UNOFFICIAL COPY

VACATED NORTH 0.50 FEET OF WEST BLACKHAWK STREET SOUTH OF AND ADJOINING THE SOUTH LINE OF SAID LOT 25 AND SAID LOT 35 AND THE SOUTH LINE OF LOT 25 PROLONGED EASTERLY TO THE SOUTHWEST CORNER OF LOT 35, ALL TAKEN AS A TRACT, LYING BELOW A HORIZONTAL PLANE HAVING AN ELEVATION OF +105.51 CHICAGO CITY DATUM AND LYING ABOVE A HORIZONTAL PLANE HAVING AN ELEVATION OF +95.83 CHICAGO CITY DATUM AND LYING WITHIN ITS HORIZONTAL BOUNDARY PROJECTED VERTICALLY AND DESCRIBED AS FOLLOWS: COMMENCING AT THE NORTHWEST CORNER OF SAID TRACT; THENCE SOUTH 00°00'02" WEST, ALONG THE WEST LINE THEREOF, 276.76 FEET TO THE SOUTHWEST CORNER OF SAID TRACT; THENCE NORTH 89°54'31" EAST, ALONG THE SOUTH LINE OF SAID TRACT, 81.58 FEET TO THE POINT OF BEGINNING; THENCE NORTH 00°00'22" EAST, 29.18 FEET; THENCE NORTH 89°59'16" WEST, 23.63 FEET; THENCE NORTH 00°00'44" EAST, 10.73 FEET; THENCE NORTH 89°59'16" WEST, 5.62 FEET; THENCE NORTH 00°00'44" EAST, 1.25 FEET; THENCE NORTH 89°59'16" WEST, 19.96 FEET; THENCE SOUTH 00°00'44" WEST, 1.25 FEET; THENCE NORTH 89°59'16" WEST, 5.37 FEET; THENCE NORTH 00°00'44" EAST, 8.04 FEET; THENCE SOUTH 89°59'16" EAST, 5.37 FEET; THENCE SOUTH 00°00'44" WEST, 1.25 FEET; THENCE SOUTH 89°59'16" EAST, 19.96 FEET; THENCE NORTH 00°00'44" EAST, 1.25 FEET; THENCE SOUTH 89°59'16" EAST, 5.62 FEET; THENCE NORTH 00°00'44" EAST, 10.73 FEET; THENCE SOUTH 89°59'16" EAST, 47.69 FEET; THENCE SOUTH 00°00'44" WEST, 11.98 FEET; THENCE SOUTH 89°59'16" EAST, 2.40 FEET; THENCE NORTH 00°00'44" EAST, 1.25 FEET; THENCE SOUTH 89°59'16" EAST, 5.60 FEET; THENCE SOUTH 00°00'44" WEST, 1.25 FEET; THENCE SOUTH 89°59'16" EAST, 15.78 FEET; THENCE NORTH 00°00'44" EAST, 1.25 FEET; THENCE SOUTH 89°59'16" EAST, 6.29 FEET; THENCE SOUTH 00°00'44" WEST, 8.04 FEET; THENCE NORTH 89°59'16" WEST, 6.29 FEET; THENCE NORTH 00°00'44" EAST, 1.25 FEET; THENCE NORTH 89°59'16" WEST, 7.77 FEET; THENCE SOUTH 00°00'44" WEST, 10.06 FEET; THENCE NORTH 89°59'16" WEST, 3.54 FEET; THENCE SOUTH 00°00'44" WEST, 6.27 FEET; THENCE SOUTH 89°59'16" EAST, 8.20 FEET; THENCE SOUTH 00°00'44" WEST, 24.74 FEET TO THE SOUTH LINE OF SAID TRACT; THENCE SOUTH 89°54'31" WEST, 14.71 FEET TO THE POINT OF BEGINNING;

ALSO EXCEPT,

LEVEL 9

PARCEL C9

THAT PART OF LOTS 16 TO 25, BOTH INCLUSIVE, (EXCEPT THE NORTH 14.00 FEET OF THE EAST 31.08 FEET OF LOT 16); TOGETHER WITH THE WEST 9.50 FEET (EXCEPT THE NORTH 14.00 FEET THEREOF) OF THE NORTH-SOUTH VACATED ALLEY IN BLOCK 44 LYING EAST OF THE EAST LINE OF LOTS 16 TO 25, BOTH INCLUSIVE, AND LYING WEST OF THE WEST LINE OF LOTS 26 TO 35, BOTH INCLUSIVE; TOGETHER WITH THE WEST 145.22 FEET OF THE SOUTH HALF OF THE EAST-WEST VACATED ALLEY IN BLOCK 44, LYING SOUTH OF THE SOUTH LINE OF LOTS 1 TO 15, BOTH INCLUSIVE, AND LYING NORTH OF THE NORTH LINE OF LOT 16 AND LOT 26 AND THE NORTH LINE OF LOT 16 PROLONGED EASTERLY TO THE NORTHWEST CORNER OF LOT 26, ALL IN BLOCK 44 IN JOHN YALE'S RESUBDIVISION OF BLOCKS 38, 39, 40, 42, 43, 44, 45, 57, 58, 59, 60, 61 AND 72 IN ELSTON ADDITION TO CHICAGO IN SECTION 5, TOWNSHIP 39 NORTH, RANGE 14, EAST OF THE THIRD PRINCIPAL MERIDIAN; TOGETHER WITH THE WEST 185.81 FEET OF THE VACATED NORTH 0.50 FEET OF WEST BLACKHAWK STREET SOUTH OF AND ADJOINING THE SOUTH LINE OF SAID LOT 25 AND SAID LOT 35 AND THE SOUTH LINE OF LOT 25 PROLONGED EASTERLY TO THE SOUTHWEST CORNER OF LOT 35, ALL TAKEN AS A TRACT, LYING BELOW A HORIZONTAL PLANE HAVING AN ELEVATION OF +115.22 CHICAGO CITY DATUM AND LYING ABOVE A HORIZONTAL PLANE HAVING AN ELEVATION OF +105.51 CHICAGO CITY DATUM AND LYING WITHIN ITS HORIZONTAL BOUNDARY PROJECTED VERTICALLY AND DESCRIBED AS FOLLOWS: COMMENCING AT THE NORTHWEST CORNER OF SAID TRACT; THENCE SOUTH 00°00'02" WEST, ALONG THE WEST LINE THEREOF, 194.90 FEET; THENCE SOUTH 89°59'58" EAST, 81.81 FEET TO THE POINT OF BEGINNING; THENCE SOUTH 89°59'58" EAST, 44.49 FEET; THENCE SOUTH 00°00'44" WEST, 18.70 FEET; THENCE NORTH 89°59'16" WEST, 8.20 FEET; THENCE SOUTH 00°00'44" WEST, 6.27 FEET; THENCE SOUTH 89°59'16" EAST, 3.54 FEET; THENCE SOUTH 00°00'44" WEST, 10.06 FEET; THENCE SOUTH 89°59'16" EAST, 7.77 FEET;

UNOFFICIAL COPY

THENCE NORTH 00°00'44" EAST, 1.25 FEET; THENCE SOUTH 89°59'16" EAST, 6.29 FEET; THENCE SOUTH 00°00'44" WEST, 8.04 FEET; THENCE NORTH 89°59'16" WEST, 6.29 FEET; THENCE NORTH 00°00'44" EAST, 1.25 FEET; THENCE NORTH 89°59'16" WEST, 7.77 FEET; THENCE SOUTH 00°00'44" WEST, 10.06 FEET; THENCE NORTH 89°59'16" WEST, 3.54 FEET; THENCE SOUTH 00°00'44" WEST, 6.27 FEET; THENCE SOUTH 89°59'16" EAST, 8.20 FEET; THENCE SOUTH 00°00'44" WEST, 24.74 FEET TO THE SOUTH LINE OF SAID TRACT; THENCE SOUTH 89°54'31" WEST, ALONG SAID SOUTH LINE 44.71 FEET; THENCE NORTH 00°00'22" EAST, 29.18 FEET; THENCE NORTH 89°59'16" WEST, 23.63 FEET; THENCE NORTH 00°00'44" EAST, 10.73 FEET; THENCE NORTH 89°59'16" WEST, 5.62 FEET; THENCE NORTH 00°00'44" EAST, 1.25 FEET; THENCE NORTH 89°59'16" WEST, 19.96 FEET; THENCE SOUTH 00°00'44" WEST, 1.25 FEET; THENCE NORTH 89°59'16" WEST, 5.37 FEET; THENCE NORTH 00°00'44" EAST, 8.04 FEET; THENCE SOUTH 89°59'16" EAST, 5.37 FEET; THENCE SOUTH 00°00'44" WEST, 1.25 FEET; THENCE SOUTH 89°59'16" EAST, 19.96 FEET; THENCE NORTH 00°00'44" EAST, 1.25 FEET; THENCE SOUTH 89°59'16" EAST, 5.62 FEET; THENCE NORTH 00°00'44" EAST, 10.73 FEET; THENCE SOUTH 89°59'16" EAST, 23.85 FEET; THENCE NORTH 00°00'00" EAST, 23.05 FEET TO THE POINT OF BEGINNING;

ALSO EXCEPT,

LEVEL 10

PARCEL C10

THAT PART OF LOTS 16 TO 25, BOTH INCLUSIVE, (EXCEPT THE NORTH 14.00 FEET OF THE EAST 31.08 FEET OF LOT 16); TOGETHER WITH THE WEST 9.50 FEET (EXCEPT THE NORTH 14.00 FEET THEREOF) OF THE NORTH-SOUTH VACATED ALLEY IN BLOCK 44 LYING EAST OF THE EAST LINE OF LOTS 16 TO 25, BOTH INCLUSIVE, AND LYING WEST OF THE WEST LINE OF LOTS 26 TO 35, BOTH INCLUSIVE; TOGETHER WITH THE WEST 145.22 FEET OF THE SOUTH HALF OF THE EAST-WEST VACATED ALLEY IN BLOCK 44, LYING SOUTH OF THE SOUTH LINE OF LOTS 1 TO 15, BOTH INCLUSIVE, AND LYING NORTH OF THE NORTH LINE OF LOT 16 AND LOT 26 AND THE NORTH LINE OF LOT 16 PROLONGED EASTERLY TO THE NORTHWEST CORNER OF LOT 26, ALL IN BLOCK 44 IN JOHN YALE'S RESUBDIVISION OF BLOCKS 28, 39, 40, 42, 43, 44, 45, 57, 58, 59, 60, 61 AND 72 IN ELSTON ADDITION TO CHICAGO IN SECTION 5, TOWNSHIP 39 NORTH, RANGE 14, EAST OF THE THIRD PRINCIPAL MERIDIAN; TOGETHER WITH THE WEST 185.81 FEET OF THE VACATED NORTH 0.50 FEET OF WEST BLACKHAWK STREET SOUTH OF AND ADJOINING THE SOUTH LINE OF SAID LOT 25 AND SAID LOT 35 AND THE SOUTH LINE OF LOT 25 PROLONGED EASTERLY TO THE SOUTHWEST CORNER OF LOT 35, ALL TAKEN AS A TRACT, LYING BELOW A HORIZONTAL PLANE HAVING AN ELEVATION OF +124.85 CHICAGO CITY DATUM AND LYING ABOVE A HORIZONTAL PLANE HAVING AN ELEVATION OF +115.22 CHICAGO CITY DATUM AND LYING WITHIN ITS HORIZONTAL BOUNDARY PROJECTED VERTICALLY AND DESCRIBED AS FOLLOWS: COMMENCING AT THE NORTHWEST CORNER OF SAID TRACT; THENCE SOUTH 00°00'02" WEST, ALONG THE WEST LINE THEREOF, 194.90 FEET; THENCE SOUTH 89°59'58" EAST, 81.81 FEET TO THE POINT OF BEGINNING; THENCE SOUTH 89°59'58" EAST, 103.09 FEET TO THE EAST LINE OF SAID TRACT; THENCE SOUTH 00°00'00" WEST, ALONG SAID EAST LINE, 81.56 FEET TO THE SOUTHEAST CORNER OF SAID TRACT; THENCE SOUTH 89°54'31" WEST, ALONG THE SOUTH LINE OF SAID TRACT, 145.99 FEET; THENCE NORTH 00°00'44" EAST, 24.03 FEET; THENCE SOUTH 89°59'16" EAST, 9.07 FEET; THENCE NORTH 00°00'44" EAST, 6.85 FEET; THENCE NORTH 90°00'00" WEST, 4.34 FEET; THENCE NORTH 00°00'44" EAST, 10.35 FEET; THENCE NORTH 89°59'16" WEST, 12.19 FEET; THENCE SOUTH 00°00'44" WEST, 1.25 FEET; THENCE NORTH 89°59'16" WEST, 5.37 FEET; THENCE NORTH 00°00'44" EAST, 8.04 FEET; THENCE SOUTH 89°59'16" EAST, 5.37 FEET; THENCE SOUTH 00°00'44" WEST, 1.25 FEET; THENCE SOUTH 89°59'16" EAST, 19.96 FEET; THENCE NORTH 00°00'44" EAST, 1.25 FEET; THENCE SOUTH 89°59'16" EAST, 5.62 FEET; THENCE NORTH 00°00'44" EAST, 10.73 FEET; THENCE SOUTH 89°59'16" EAST, 23.85 FEET; THENCE NORTH 00°00'00" EAST, 23.05 FEET TO THE POINT OF BEGINNING;

UNOFFICIAL COPY

ALSO EXCEPT,

LEVEL 11
PARCEL C11

THAT PART OF LOTS 16 TO 25, BOTH INCLUSIVE, (EXCEPT THE NORTH 14.00 FEET OF THE EAST 31.08 FEET OF LOT 16); TOGETHER WITH THE WEST 9.50 FEET (EXCEPT THE NORTH 14.00 FEET THEREOF) OF THE NORTH-SOUTH VACATED ALLEY IN BLOCK 44 LYING EAST OF THE EAST LINE OF LOTS 16 TO 25, BOTH INCLUSIVE, AND LYING WEST OF THE WEST LINE OF LOTS 26 TO 35, BOTH INCLUSIVE; TOGETHER WITH THE WEST 145.22 FEET OF THE SOUTH HALF OF THE EAST-WEST VACATED ALLEY IN BLOCK 44, LYING SOUTH OF THE SOUTH LINE OF LOTS 1 TO 15, BOTH INCLUSIVE, AND LYING NORTH OF THE NORTH LINE OF LOT 16 AND LOT 26 AND THE NORTH LINE OF LOT 16 PROLONGED EASTERLY TO THE NORTHWEST CORNER OF LOT 26, ALL IN BLOCK 44 IN JOHN YALE'S RESUBDIVISION OF BLOCKS 38, 39, 40, 42, 43, 44, 45, 57, 58, 59, 60, 61 AND 72 IN ELSTON ADDITION TO CHICAGO IN SECTION 5, TOWNSHIP 39 NORTH, RANGE 14, EAST OF THE THIRD PRINCIPAL MERIDIAN; TOGETHER WITH THE WEST 185.81 FEET OF THE VACATED NORTH 9.50 FEET OF WEST BLACKHAWK STREET SOUTH OF AND ADJOINING THE SOUTH LINE OF SAID LOT 25 AND SAID LOT 35 AND THE SOUTH LINE OF LOT 25 PROLONGED EASTERLY TO THE SOUTHWEST CORNER OF LOT 35, ALL TAKEN AS A TRACT, LYING BELOW A HORIZONTAL PLANE HAVING AN ELEVATION OF +134.47 CHICAGO CITY DATUM AND LYING ABOVE A HORIZONTAL PLANE HAVING AN ELEVATION OF +124.85 CHICAGO CITY DATUM AND LYING WITHIN ITS HORIZONTAL BOUNDARY PROJECTED VERTICALLY AND DESCRIBED AS FOLLOWS: COMMENCING AT THE NORTHWEST CORNER OF SAID TRACT; THENCE SOUTH 00°00'02" WEST, ALONG THE WEST LINE THEREOF, 232.68 FEET TO THE POINT OF BEGINNING; THENCE SOUTH 89°59'16" EAST, 27.00 FEET; THENCE NORTH 00°00'44" EAST, 4.02 FEET; THENCE SOUTH 89°59'16" EAST, 5.37 FEET; THENCE SOUTH 00°00'44" WEST, 1.25 FEET; THENCE SOUTH 89°59'16" EAST, 19.96 FEET; THENCE NORTH 00°00'44" EAST, 1.25 FEET; THENCE SOUTH 89°59'16" EAST, 5.62 FEET; THENCE NORTH 00°00'44" EAST, 10.73 FEET; THENCE SOUTH 89°59'16" EAST, 23.85 FEET; THENCE NORTH 00°00'00" EAST, 23.05 FEET; THENCE SOUTH 89°59'58" EAST, 103.99 FEET TO THE EAST LINE OF SAID TRACT; THENCE SOUTH 00°00'00" WEST, ALONG SAID EAST LINE, 81.56 FEET TO THE SOUTHEAST CORNER THEREOF; THENCE SOUTH 89°54'31" WEST, ALONG THE SOUTH LINE OF SAID TRACT, 104.23 FEET; THENCE NORTH 00°00'22" EAST, 29.18 FEET; THENCE NORTH 89°59'16" WEST, 23.63 FEET; THENCE NORTH 00°00'44" EAST, 10.73 FEET; THENCE NORTH 89°59'16" WEST, 5.62 FEET; THENCE NORTH 00°00'44" EAST, 1.25 FEET; THENCE NORTH 89°59'16" WEST, 7.78 FEET; THENCE SOUTH 00°00'44" WEST, 10.35 FEET; THENCE SOUTH 90°00'00" EAST, 4.34 FEET; THENCE SOUTH 00°00'44" WEST, 6.85 FEET; THENCE NORTH 89°59'16" WEST, 9.07 FEET; THENCE SOUTH 00°00'44" WEST, 24.03 FEET TO THE SOUTH LINE OF SAID TRACT; THENCE SOUTH 89°54'31" WEST, ALONG SAID SOUTH LINE, 39.82 FEET TO THE SOUTHWEST CORNER THEREOF; THENCE NORTH 00°00'02" EAST, 44.08 FEET TO THE POINT OF BEGINNING.

ALSO EXCEPT,

LEVEL 12
PARCEL C12

THAT PART OF LOTS 16 TO 25, BOTH INCLUSIVE, (EXCEPT THE NORTH 14.00 FEET OF THE EAST 31.08 FEET OF LOT 16); TOGETHER WITH THE WEST 9.50 FEET (EXCEPT THE NORTH 14.00 FEET THEREOF) OF THE NORTH-SOUTH VACATED ALLEY IN BLOCK 44 LYING EAST OF THE EAST LINE OF LOTS 16 TO 25, BOTH INCLUSIVE, AND LYING WEST OF THE WEST LINE OF LOTS 26 TO 35, BOTH INCLUSIVE; TOGETHER WITH THE WEST 145.22 FEET OF THE SOUTH HALF OF THE EAST-WEST VACATED ALLEY IN BLOCK 44, LYING SOUTH OF THE SOUTH LINE OF LOTS 1 TO 15, BOTH INCLUSIVE, AND LYING NORTH OF THE NORTH LINE OF LOT 16 AND LOT 26 AND THE NORTH LINE OF LOT 16 PROLONGED EASTERLY TO THE NORTHWEST CORNER OF LOT 26, ALL IN BLOCK 44 IN JOHN YALE'S RESUBDIVISION OF BLOCKS 38, 39, 40, 42, 43, 44, 45, 57, 58, 59, 60, 61 AND 72 IN ELSTON ADDITION TO CHICAGO IN SECTION 5, TOWNSHIP 39 NORTH, RANGE 14,

UNOFFICIAL COPY

EAST OF THE THIRD PRINCIPAL MERIDIAN; TOGETHER WITH THE WEST 185.81 FEET OF THE VACATED NORTH 0.50 FEET OF WEST BLACKHAWK STREET SOUTH OF AND ADJOINING THE SOUTH LINE OF SAID LOT 25 AND SAID LOT 35 AND THE SOUTH LINE OF LOT 25 PROLONGED EASTERLY TO THE SOUTHWEST CORNER OF LOT 35, ALL TAKEN AS A TRACT, LYING BELOW A HORIZONTAL PLANE HAVING AN ELEVATION OF +144.13 CHICAGO CITY DATUM AND LYING ABOVE A HORIZONTAL PLANE HAVING AN ELEVATION OF +134.47 CHICAGO CITY DATUM AND LYING WITHIN ITS HORIZONTAL BOUNDARY PROJECTED VERTICALLY AND DESCRIBED AS FOLLOWS: COMMENCING AT THE NORTHWEST CORNER OF SAID TRACT; THENCE SOUTH 00°00'02" WEST, ALONG THE WEST LINE THEREOF, 194.90 FEET; THENCE SOUTH 89°59'58" EAST, 126.30 FEET TO THE POINT OF BEGINNING; THENCE SOUTH 89°59'58" EAST, 59.50 FEET TO THE EAST LINE OF SAID TRACT; THENCE SOUTH 00°00'00" WEST, ALONG SAID EAST LINE, 81.56 FEET TO THE SOUTHEAST CORNER THEREOF; THENCE SOUTH 89°54'31" WEST, ALONG THE SOUTH LINE OF SAID TRACT, 104.23 FEET; THENCE NORTH 00°00'22" EAST, 29.18 FEET; THENCE NORTH 89°59'16" WEST, 23.63 FEET; THENCE NORTH 00°00'44" EAST, 10.73 FEET; THENCE NORTH 89°59'16" WEST, 5.62 FEET; THENCE NORTH 00°00'44" EAST, 1.25 FEET; THENCE NORTH 89°59'16" WEST, 19.96 FEET; THENCE SOUTH 00°00'44" WEST, 1.25 FEET; THENCE NORTH 89°59'16" WEST, 5.37 FEET; THENCE NORTH 00°00'44" EAST, 8.04 FEET; THENCE SOUTH 89°59'16" EAST, 5.37 FEET; THENCE SOUTH 00°00'44" WEST, 1.25 FEET; THENCE SOUTH 89°59'16" EAST, 19.96 FEET; THENCE NORTH 00°00'44" EAST, 1.25 FEET; THENCE SOUTH 89°59'16" EAST, 5.62 FEET; THENCE NORTH 00°00'44" EAST, 10.73 FEET; THENCE SOUTH 89°59'16" EAST, 47.69 FEET; THENCE SOUTH 00°00'44" WEST, 11.98 FEET; THENCE SOUTH 89°59'16" EAST, 2.40 FEET; THENCE NORTH 00°00'44" EAST, 1.25 FEET; THENCE SOUTH 89°59'16" EAST, 1.60 FEET; THENCE SOUTH 00°00'44" WEST, 1.25 FEET; THENCE SOUTH 89°59'16" EAST, 8.01 FEET; THENCE NORTH 00°00'44" EAST, 10.06 FEET; THENCE NORTH 89°59'16" WEST, 3.54 FEET; THENCE NORTH 00°00'44" EAST, 6.27 FEET; THENCE SOUTH 89°59'16" EAST, 8.20 FEET; THENCE NORTH 00°00'44" EAST, 18.70 FEET TO THE POINT OF BEGINNING;

ALSO EXCEPT,

LEVEL 14

PARCEL C14

THAT PART OF LOTS 16 TO 25, BOTH INCLUSIVE, (EXCEPT THE NORTH 14.00 FEET OF THE EAST 31.08 FEET OF LOT 16); TOGETHER WITH THE WEST 9.50 FEET (EXCEPT THE NORTH 14.00 FEET THEREOF) OF THE NORTH-SOUTH VACATED ALLEY IN BLOCK 44 LYING EAST OF THE EAST LINE OF LOTS 16 TO 25, BOTH INCLUSIVE, AND LYING WEST OF THE WEST LINE OF LOTS 26 TO 35, BOTH INCLUSIVE; TOGETHER WITH THE WEST 145.22 FEET OF THE SOUTH HALF OF THE EAST-WEST VACATED ALLEY IN BLOCK 44, LYING SOUTH OF THE SOUTH LINE OF LOTS 1 TO 15, BOTH INCLUSIVE, AND LYING NORTH OF THE NORTH LINE OF LOT 16 AND LOT 26 AND THE NORTH LINE OF LOT 16 PROLONGED EASTERLY TO THE NORTHWEST CORNER OF LOT 26, ALL IN BLOCK 44 IN JOHN YALE'S RESUBDIVISION OF BLOCKS 38, 39, 40, 42, 43, 44, 45, 57, 58, 59, 60, 61 AND 72 IN ELSTON ADDITION TO CHICAGO IN SECTION 5, TOWNSHIP 39 NORTH, RANGE 14, EAST OF THE THIRD PRINCIPAL MERIDIAN; TOGETHER WITH THE WEST 185.81 FEET OF THE VACATED NORTH 0.50 FEET OF WEST BLACKHAWK STREET SOUTH OF AND ADJOINING THE SOUTH LINE OF SAID LOT 25 AND SAID LOT 35 AND THE SOUTH LINE OF LOT 25 PROLONGED EASTERLY TO THE SOUTHWEST CORNER OF LOT 35, ALL TAKEN AS A TRACT, LYING BELOW A HORIZONTAL PLANE HAVING AN ELEVATION OF +153.80 CHICAGO CITY DATUM AND LYING ABOVE A HORIZONTAL PLANE HAVING AN ELEVATION OF +144.13 CHICAGO CITY DATUM AND LYING WITHIN ITS HORIZONTAL BOUNDARY PROJECTED VERTICALLY AND DESCRIBED AS FOLLOWS: COMMENCING AT THE NORTHWEST CORNER OF SAID TRACT; THENCE SOUTH 00°00'02" WEST, ALONG THE WEST LINE THEREOF, 194.90 FEET; THENCE SOUTH 89°59'58" EAST, 39.84 FEET TO THE POINT OF BEGINNING; THENCE SOUTH 89°59'58" EAST, 145.97 FEET TO THE EAST LINE OF SAID TRACT; THENCE SOUTH 00°00'00" WEST, ALONG SAID EAST LINE, 81.56 FEET TO THE SOUTHEAST CORNER THEREOF; THENCE SOUTH 89°54'31" WEST, ALONG THE SOUTH LINE OF SAID TRACT, 104.23 FEET; THENCE NORTH 00°00'22" EAST, 29.18 FEET;

UNOFFICIAL COPY

THENCE NORTH 89°59'16" WEST, 23.63 FEET; THENCE NORTH 00°00'44" EAST, 10.73 FEET;
 THENCE NORTH 89°59'16" WEST, 5.62 FEET; THENCE NORTH 00°00'44" EAST, 1.25 FEET;
 THENCE NORTH 89°59'16" WEST, 19.96 FEET; THENCE SOUTH 00°00'44" WEST, 1.25 FEET;
 THENCE NORTH 89°59'16" WEST, 5.37 FEET; THENCE NORTH 00°00'44" EAST, 8.04 FEET;
 THENCE SOUTH 89°59'16" EAST, 5.37 FEET; THENCE SOUTH 00°00'44" WEST, 1.25 FEET;
 THENCE SOUTH 89°59'16" EAST, 12.19 FEET; THENCE NORTH 00°00'44" EAST, 10.35 FEET;
 THENCE SOUTH 89°59'49" EAST, 4.34 FEET; THENCE NORTH 00°00'44" EAST, 6.85 FEET;
 THENCE NORTH 89°59'16" WEST, 9.07 FEET; THENCE NORTH 00°00'44" EAST, 17.81 FEET TO THE
 POINT OF BEGINNING), IN COOK COUNTY, ILLINOIS.

ALSO EXCEPT,

LEVEL 15
PARCEL C15

THAT PART OF LOTS 16 TO 25, BOTH INCLUSIVE, (EXCEPT THE NORTH 14.00 FEET OF THE EAST
 31.08 FEET OF LOT 16); TOGETHER WITH THE WEST 9.50 FEET (EXCEPT THE NORTH 14.00 FEET
 THEREOF) OF THE NORTH-SOUTH VACATED ALLEY IN BLOCK 44 LYING EAST OF THE EAST
 LINE OF LOTS 16 TO 25, BOTH INCLUSIVE, AND LYING WEST OF THE WEST LINE OF LOTS 26 TO
 35, BOTH INCLUSIVE; TOGETHER WITH THE WEST 145.22 FEET OF THE SOUTH HALF OF THE
 EAST-WEST VACATED ALLEY IN BLOCK 44, LYING SOUTH OF THE SOUTH LINE OF LOTS 1 TO
 15, BOTH INCLUSIVE, AND LYING NORTH OF THE NORTH LINE OF LOT 16 AND LOT 26 AND THE
 NORTH LINE OF LOT 16 PROLONGED EASTERLY TO THE NORTHWEST CORNER OF LOT 26, ALL
 IN BLOCK 44 IN JOHN YALE'S RESUBDIVISION OF BLOCKS 38, 39, 40, 42, 43, 44, 45, 57, 58, 59, 60,
 61 AND 72 IN ELSTON ADDITION TO CHICAGO IN SECTION 5, TOWNSHIP 39 NORTH, RANGE 14,
 EAST OF THE THIRD PRINCIPAL MERIDIAN; TOGETHER WITH THE WEST 185.81 FEET OF THE
 VACATED NORTH 0.50 FEET OF WEST BLACKJAWK STREET SOUTH OF AND ADJOINING THE
 SOUTH LINE OF SAID LOT 25 AND SAID LOT 35 AND THE SOUTH LINE OF LOT 25 PROLONGED
 EASTERLY TO THE SOUTHWEST CORNER OF LOT 35 ALL TAKEN AS A TRACT, LYING BELOW A
 HORIZONTAL PLANE HAVING AN ELEVATION OF +163.47 CHICAGO CITY DATUM AND LYING
 ABOVE A HORIZONTAL PLANE HAVING AN ELEVATION OF -153.80 CHICAGO CITY DATUM AND
 LYING WITHIN ITS HORIZONTAL BOUNDARY PROJECTED VERTICALLY AND DESCRIBED AS
 FOLLOWS: COMMENCING AT THE NORTHWEST CORNER OF SAID TRACT; THENCE SOUTH
 00°00'02" WEST, ALONG THE WEST LINE THEREOF, 194.90 FEET; THENCE SOUTH 89°59'58"
 EAST, 81.81 FEET TO THE POINT OF BEGINNING; THENCE SOUTH 89°59'53" EAST, 104.00 FEET
 TO THE EAST LINE OF SAID TRACT; THENCE SOUTH 00°00'00" WEST, ALONG SAID EAST LINE,
 81.56 FEET TO THE SOUTHEAST CORNER THEREOF; THENCE SOUTH 89°54'51" WEST, ALONG
 THE SOUTH LINE OF SAID TRACT, 104.23 FEET; THENCE NORTH 00°00'22" EAST, 29.18 FEET;
 THENCE NORTH 89°59'16" WEST, 23.63 FEET; THENCE NORTH 00°00'44" EAST, 10.73 FEET;
 THENCE NORTH 89°59'16" WEST, 5.62 FEET; THENCE NORTH 00°00'44" EAST, 1.25 FEET;
 THENCE NORTH 89°59'16" WEST, 19.96 FEET; THENCE SOUTH 00°00'44" WEST, 1.25 FEET;
 THENCE NORTH 89°59'16" WEST, 5.37 FEET; THENCE NORTH 00°00'44" EAST, 8.04 FEET;
 THENCE SOUTH 89°59'16" EAST, 5.37 FEET; THENCE SOUTH 00°00'44" WEST, 1.25 FEET;
 THENCE SOUTH 89°59'16" EAST, 19.96 FEET; THENCE NORTH 00°00'44" EAST, 1.25 FEET;
 THENCE SOUTH 89°59'16" EAST, 5.62 FEET; THENCE NORTH 00°00'44" EAST, 10.73 FEET;
 THENCE SOUTH 89°59'16" EAST, 23.85 FEET; THENCE NORTH 00°00'00" EAST, 23.05 FEET TO
 THE POINT OF BEGINNING;

ALSO EXCEPT,

LEVEL 16
PARCEL C16

THAT PART OF LOTS 16 TO 25, BOTH INCLUSIVE, (EXCEPT THE NORTH 14.00 FEET OF THE EAST
 31.08 FEET OF LOT 16); TOGETHER WITH THE WEST 9.50 FEET (EXCEPT THE NORTH 14.00 FEET

UNOFFICIAL COPY

THEREOF) OF THE NORTH-SOUTH VACATED ALLEY IN BLOCK 44 LYING EAST OF THE EAST LINE OF LOTS 16 TO 25, BOTH INCLUSIVE, AND LYING WEST OF THE WEST LINE OF LOTS 26 TO 35, BOTH INCLUSIVE; TOGETHER WITH THE WEST 145.22 FEET OF THE SOUTH HALF OF THE EAST-WEST VACATED ALLEY IN BLOCK 44, LYING SOUTH OF THE SOUTH LINE OF LOTS 1 TO 15, BOTH INCLUSIVE, AND LYING NORTH OF THE NORTH LINE OF LOT 16 AND LOT 26 AND THE NORTH LINE OF LOT 16 PROLONGED EASTERLY TO THE NORTHWEST CORNER OF LOT 26, ALL IN BLOCK 44 IN JOHN YALE'S RESUBDIVISION OF BLOCKS 38, 39, 40, 42, 43, 44, 45, 57, 58, 59, 60, 61 AND 72 IN ELSTON ADDITION TO CHICAGO IN SECTION 5, TOWNSHIP 39 NORTH, RANGE 14, EAST OF THE THIRD PRINCIPAL MERIDIAN; TOGETHER WITH THE WEST 185.81 FEET OF THE VACATED NORTH 0.50 FEET OF WEST BLACKHAWK STREET SOUTH OF AND ADJOINING THE SOUTH LINE OF SAID LOT 25 AND SAID LOT 35 AND THE SOUTH LINE OF LOT 25 PROLONGED EASTERLY TO THE SOUTHWEST CORNER OF LOT 35, ALL TAKEN AS A TRACT, LYING BELOW A HORIZONTAL PLANE HAVING AN ELEVATION OF +173.12 CHICAGO CITY DATUM AND LYING ABOVE A HORIZONTAL PLANE HAVING AN ELEVATION OF +163.47 CHICAGO CITY DATUM AND LYING WITHIN ITS HORIZONTAL BOUNDARY PROJECTED VERTICALLY AND DESCRIBED AS FOLLOWS: COMMENCING AT THE NORTHWEST CORNER OF SAID TRACT; THENCE SOUTH 00°00'02" WEST, ALONG THE WEST LINE THEREOF, 194.90 FEET; THENCE SOUTH 89°59'58" EAST, 81.81 FEET TO THE POINT OF BEGINNING; THENCE SOUTH 89°59'58" EAST, 104.00 FEET TO THE EAST LINE OF SAID TRACT; THENCE SOUTH 00°00'00" WEST, ALONG SAID EAST LINE, 81.56 FEET TO THE SOUTHEAST CORNER THEREOF; THENCE SOUTH 89°54'31" WEST, ALONG THE SOUTH LINE OF SAID TRACT, 59.52 FEET; THENCE NORTH 00°00'44" EAST, 24.74 FEET; THENCE NORTH 89°59'16" WEST, 8.20 FEET; THENCE NORTH 00°00'44" EAST, 6.27 FEET; THENCE SOUTH 89°59'16" EAST, 1.54 FEET; THENCE NORTH 00°00'44" EAST, 10.06 FEET; THENCE NORTH 89°59'16" WEST, 8.01 FEET; THENCE SOUTH 00°00'44" WEST, 1.25 FEET; THENCE NORTH 89°59'16" WEST, 5.60 FEET; THENCE NORTH 00°00'44" EAST, 1.25 FEET; THENCE NORTH 89°59'16" WEST, 2.40 FEET; THENCE SOUTH 00°00'44" WEST, 11.98 FEET; THENCE NORTH 89°59'16" WEST, 47.69 FEET; THENCE NORTH 00°00'44" EAST, 10.73 FEET; THENCE NORTH 89°59'16" WEST, 5.62 FEET; THENCE NORTH 00°00'44" EAST, 1.25 FEET; THENCE NORTH 89°59'16" WEST, 7.78 FEET; THENCE SOUTH 00°00'44" WEST, 10.35 FEET; THENCE NORTH 90°00'00" EAST, 4.34 FEET; THENCE SOUTH 00°00'44" WEST, 6.85 FEET; THENCE NORTH 89°59'16" WEST, 9.07 FEET; THENCE SOUTH 00°00'44" WEST, 24.03 FEET TO THE SOUTH LINE OF SAID TRACT; THENCE SOUTH 89°54'31" WEST, ALONG SAID SOUTH LINE, 39.82 FEET TO THE SOUTHWEST CORNER THEREOF; THENCE NORTH 00°00'02" EAST, ALONG THE WEST LINE OF SAID TRACT, 44.08 FEET; THENCE SOUTH 89°59'16" EAST, 27.00 FEET; THENCE NORTH 00°00'44" EAST, 4.02 FEET; THENCE SOUTH 89°59'16" EAST, 5.37 FEET; THENCE SOUTH 00°00'44" WEST, 1.25 FEET; THENCE SOUTH 89°59'16" EAST, 19.96 FEET; THENCE NORTH 00°00'44" EAST, 1.25 FEET; THENCE SOUTH 89°59'16" EAST, 5.62 FEET; THENCE NORTH 00°00'44" EAST, 10.73 FEET; THENCE SOUTH 89°59'16" EAST, 23.85 FEET; THENCE NORTH 00°00'00" EAST, 23.05 FEET TO THE POINT OF BEGINNING;

ALSO EXCEPT,

LEVEL 17

PARCEL C17

THAT PART OF LOTS 16 TO 25, BOTH INCLUSIVE, (EXCEPT THE NORTH 14.00 FEET OF THE EAST 31.08 FEET OF LOT 16); TOGETHER WITH THE WEST 9.50 FEET (EXCEPT THE NORTH 14.00 FEET THEREOF) OF THE NORTH-SOUTH VACATED ALLEY IN BLOCK 44 LYING EAST OF THE EAST LINE OF LOTS 16 TO 25, BOTH INCLUSIVE, AND LYING WEST OF THE WEST LINE OF LOTS 26 TO 35, BOTH INCLUSIVE; TOGETHER WITH THE WEST 145.22 FEET OF THE SOUTH HALF OF THE EAST-WEST VACATED ALLEY IN BLOCK 44, LYING SOUTH OF THE SOUTH LINE OF LOTS 1 TO 15, BOTH INCLUSIVE, AND LYING NORTH OF THE NORTH LINE OF LOT 16 AND LOT 26 AND THE NORTH LINE OF LOT 16 PROLONGED EASTERLY TO THE NORTHWEST CORNER OF LOT 26, ALL IN BLOCK 44 IN JOHN YALE'S RESUBDIVISION OF BLOCKS 38, 39, 40, 42, 43, 44, 45, 57, 58, 59, 60, 61 AND 72 IN ELSTON ADDITION TO CHICAGO IN SECTION 5, TOWNSHIP 39 NORTH, RANGE 14, EAST OF THE THIRD PRINCIPAL MERIDIAN; TOGETHER WITH THE WEST 185.81 FEET OF THE

UNOFFICIAL COPY

VACATED NORTH 0.50 FEET OF WEST BLACKHAWK STREET SOUTH OF AND ADJOINING THE SOUTH LINE OF SAID LOT 25 AND SAID LOT 35 AND THE SOUTH LINE OF LOT 25 PROLONGED EASTERLY TO THE SOUTHWEST CORNER OF LOT 35, ALL TAKEN AS A TRACT, LYING BELOW A HORIZONTAL PLANE HAVING AN ELEVATION OF +185.00 CHICAGO CITY DATUM AND LYING ABOVE A HORIZONTAL PLANE HAVING AN ELEVATION OF +173.12 CHICAGO CITY DATUM AND LYING WITHIN ITS HORIZONTAL BOUNDARY PROJECTED VERTICALLY AND DESCRIBED AS FOLLOWS: COMMENCING AT THE NORTHWEST CORNER OF SAID TRACT; THENCE SOUTH 00°00'02" WEST, ALONG THE WEST LINE THEREOF, 194.90 FEET; THENCE SOUTH 89°59'58" EAST, 126.30 FEET TO THE POINT OF BEGINNING; THENCE SOUTH 89°59'58" EAST, 59.51 FEET TO THE EAST LINE OF SAID TRACT; THENCE SOUTH 00°00'00" WEST, ALONG SAID EAST LINE, 37.81 FEET; THENCE SOUTH 90°00'00" WEST, 50.10 FEET; THENCE SOUTH 00°00'00" WEST, 4.02 FEET; THENCE NORTH 89°59'16" WEST, 6.29 FEET; THENCE NORTH 00°00'44" EAST, 1.25 FEET; THENCE NORTH 89°59'16" WEST, 15.78 FEET; THENCE SOUTH 00°00'44" WEST, 1.25 FEET; THENCE NORTH 89°59'16" WEST, 5.60 FEET; THENCE NORTH 00°00'44" EAST, 1.25 FEET; THENCE NORTH 89°59'16" WEST, 2.40 FEET; THENCE SOUTH 00°00'44" WEST, 11.98 FEET; THENCE NORTH 89°59'16" WEST, 47.69 FEET; THENCE NORTH 00°00'44" EAST, 10.73 FEET; THENCE NORTH 89°59'16" WEST, 5.62 FEET; THENCE NORTH 00°00'44" EAST, 1.25 FEET; THENCE NORTH 89°59'16" WEST, 19.96 FEET; THENCE SOUTH 00°00'44" WEST, 1.25 FEET; THENCE NORTH 89°59'16" WEST, 5.37 FEET; THENCE NORTH 00°00'44" EAST, 8.04 FEET; THENCE SOUTH 89°59'16" EAST, 5.37 FEET; THENCE SOUTH 00°00'44" WEST, 1.25 FEET; THENCE SOUTH 89°59'16" EAST, 19.96 FEET; THENCE NORTH 00°00'44" EAST, 1.25 FEET; THENCE SOUTH 89°59'16" EAST, 5.62 FEET; THENCE NORTH 00°00'44" EAST, 10.73 FEET; THENCE SOUTH 89°59'16" EAST, 47.69 FEET; THENCE SOUTH 00°00'44" WEST, 11.98 FEET; THENCE SOUTH 89°59'16" EAST, 2.40 FEET; THENCE NORTH 00°00'44" EAST, 1.25 FEET; THENCE SOUTH 89°59'16" EAST, 5.60 FEET; THENCE SOUTH 00°00'44" WEST, 1.25 FEET; THENCE SOUTH 89°59'16" EAST, 8.01 FEET; THENCE NORTH 00°00'44" EAST, 10.06 FEET; THENCE NORTH 89°59'16" WEST, 3.54 FEET; THENCE NORTH 00°00'44" EAST, 6.27 FEET; THENCE SOUTH 89°59'16" EAST, 8.20 FEET; THENCE NORTH 00°00'44" EAST, 18.70 FEET TO THE POINT OF BEGINNING)

IN COOK COUNTY, ILLINOIS.

Permanent Index Numbers: 17-05-214-010, 17-05-214-011, 17-05-214-012


Street Address: 860 West Blackhawk, Chicago, Illinois

UNOFFICIAL COPY

SECOND AMENDED EXHIBIT C

AMENDMENTS TO PLAT OF SURVEY

Property of Cook County Clerk's Office



UNOFFICIAL COPY

SECOND AMENDED EXHIBIT D

AMENDED PERCENTAGE OF INTEREST IN COMMON ELEMENTS

<i>Unit Number</i>	<i>Percentage Ownership</i>
306	1.820415%
404	1.832454%
501	1.724096%
503	1.615738%
505	2.097330%
506	1.844494%
601	1.736136%
602	4.303017%
605	2.115389%
606	1.856534%
701	1.910713%
702	2.873895%
708	1.970912%
808	1.976932%
905	1.832454%
908	1.982952%
1001	1.928773%
1005	1.838474%
1006	2.747478%
1007	2.928074%
1008	1.928972%
1102	2.946134%
1105	1.844494%
1106	2.765537%
1107	2.946134%
1108	1.994991%
1206	2.783597%
1207	2.964194%
1208	2.001011%
1404	1.796335%
1405	1.856534%
1406	2.801657%
1407	2.982253%
1408	2.007031%
1505	1.868574%
1506	2.825736%
1507	3.006334%
1508	2.019071%
1602	3.030413%
1605	1.880614%
1606	2.849816%
1607	3.030413%
1706	2.873895%
TOTAL	100.000000%

UNOFFICIAL COPY
EXHIBIT

ATTACHED TO

0901431034

1
39 pg
52x

44 TOTAL

Doc#: 0901431034 Fee: \$226.00
Eugene "Gene" Moore RHSP Fee:\$10.00
Cook County Recorder of Deeds
Date: 01/14/2009 10:58 AM Pg: 1 of 44

1-14-09

DOCUMENT

SEE PLAT INDEX