

UNOFFICIAL COPY

Recording Requested By:
Cenlar FSB

When Recorded Return To:
EDWARD LICEAGA
300 W BEECH ST UNIT 14
SAN DIEGO, CA 921018444



Doc#: 0901516021 Fee: \$42.25
Eugene "Gene" Moore RHSP Fee: \$10.00
Cook County Recorder of Deeds
Date: 01/15/2009 09:05 AM Pg: 1 of 3



SATISFACTION

Cenlar FSB #:0019367747 "LICEAGA" Lender ID:H42/1702152841 Cook, Illinois
MERS #: 100403200193677470 VRJ #: 1-888-679-6377

FOR THE PROTECTION OF THE OWNER, THIS RELEASE SHALL BE FILED WITH THE RECORDER OR THE REGISTRAR OF TITLES IN WHOSE OFFICE THE MORTGAGE OR DEED OF TRUST WAS FILED.

KNOW ALL MEN BY THESE PRESENTS that MORTGAGE ELECTRONIC REGISTRATION SYSTEM, INC AS NOMINEE FOR STATE FARM BANK, FSB holder of a certain mortgage, made and executed by EDWARD M LICEAGA AN UNMARRIED MAN, EDWARD LICEAGA AND NADINE LICEAGA HUSBAND AND WIFE, originally to MORTGAGE ELECTRONIC REGISTRATION SYSTEMS INC AS NOMINEE FOR STATE FARM BANK, FSB, in the County of Cook, and the State of Illinois, Dated: 08/31/2006 Recorded: 09/25/2006 as Instrument No.: 0626942146, does hereby acknowledge that it has received full payment and satisfaction of the same, and in consideration thereof, does hereby cancel and discharge said mortgage.


Legal: See Exhibit "A" Attached Hereto And By This Reference Made A Part Hereof

Assessor's/Tax ID No. 17-09-200-017-1105

Property Address: 340 W SUPERIOR ST APT 1601, CHICAGO, IL 60610

IN WITNESS WHEREOF, the undersigned, by the officer duly authorized, has duly executed the foregoing instrument.

MORTGAGE ELECTRONIC REGISTRATION SYSTEM, INC AS NOMINEE FOR STATE FARM BANK, FSB
On January 5th, 2009

By: 
DONNA J LYNCH, Second Vice President

Set 08
Rocks

S1
P3
MN

UNOFFICIAL COPY

Exhibit A

SOUTH 89 DEGREES 50 MINUTES 41 SECONDS EAST, 0.50 FEET; THENCE NORTH 00 DEGREES 09 MINUTES 19 SECONDS EAST, 15.99 FEET; THENCE NORTH 89 DEGREES 60 MINUTES 41 SECONDS WEST, 0.50 FEET; THENCE NORTH 00 DEGREES 09 MINUTES 19 SECONDS EAST, 6.00 FEET; THENCE SOUTH 89 DEGREES 50 MINUTES 41 SECONDS EAST, 0.50 FEET; THENCE NORTH 00 DEGREES 09 MINUTES 19 SECONDS EAST, 15.98 FEET; THENCE NORTH 89 DEGREES 50 MINUTES 41 SECONDS WEST, 0.50 FEET; THENCE NORTH 00 DEGREES 09 MINUTES 19 SECONDS EAST, 6.01 FEET; THENCE SOUTH 89 DEGREES 50 MINUTES 41 SECONDS EAST, 0.50 FEET; THENCE NORTH 00 DEGREES 09 MINUTES 19 SECONDS EAST, 12.37 FEET; THENCE NORTH 89 DEGREES 50 MINUTES 41 SECONDS WEST, 0.50 FEET; THENCE NORTH 00 DEGREES 09 MINUTES 19 SECONDS EAST, 2.80 FEET TO THE POINT OF BEGINNING, ALL IN COOK COUNTY, ILLINOIS; WHICH SURVEY IS ATTACHED AS EXHIBIT "D" TO THE DECLARATION OF CONDOMINIUM RECORDED AS DOCUMENT 0020190306 TOGETHER WITH ITS UNDIVIDED PERCENTAGE INTEREST IN THE COMMON ELEMENTS, ALL IN COOK COUNTY, ILLINOIS.

PIN: 17-09-200-017-1105 AND 17-09-200-017-1299

PROPERTY ADDRESS: 340 WEST SUPERIOR, UNIT 1601 & PARKING SPACE 5-34
CHICAGO, IL 60610


Property of Cook County Clerk's Office


UNOFFICIAL COPY

STATE OF New Jersey
COUNTY OF Mercer

On January 5th, 2009, before me, SHERRYL A. KLEVENCE, a Notary Public in and for Mercer in the State of New Jersey, personally appeared DONNA J LYNCH, Second Vice President, personally known to me (or proved to me on the basis of satisfactory evidence) to be the person(s) whose name(s) is/are subscribed to the within instrument and acknowledged to me that he/she/they executed the same in his/her/their authorized capacity, and that by his/her/their signature on the instrument the person(s), or the entity upon behalf of which the person(s) acted, executed the instrument.

WITNESS my hand and official seal,


SHERRYL A. KLEVENCE
Notary Expires: 08/01/2011 #2277604



Prepared By: Loretta Foster, CENLAR FSB PO BOX 77414, TRENTON, NJ 08628 609-883-3900

Property of Cook County Clerk's Office