



Doc#: 0901642092 Fee: \$44.00  
Eugene "Gene" Moore RHSP Fee: \$10.00  
Cook County Recorder of Deeds  
Date: 01/16/2009 02:27 PM Pg: 1 of 5

**JUDICIAL SALE DEED**

THE GRANTOR, The Judicial Sales Corporation, an Illinois Corporation, pursuant to and under the authority conferred by the provisions of an Order Appointing Selling Officer and a Judgment entered by the Circuit Court of Cook County, Illinois, on July 10, 2008, in Case No. 07 CH 38041, entitled DEUTSCHE BANK TRUST COMPANY AMERICAS AS TRUSTEE POOL 40361 SERIES 2006-QS6 vs. OSHANA SORO, et al, and pursuant to which the premises hereinafter described were sold at public sale pursuant to notice

given in compliance with 735 ILCS 5/15-1507(c) by said grantor on October 14, 2008, does hereby grant, transfer, and convey to DEUTSCHE BANK TRUST COMPANY AMERICAS AS TRUSTEE POOL 40361 SERIES 2006-QS6 the following described real estate situated in the County of Cook, in the State of Illinois, to have and to hold forever:

SEE ATTACHED RIDER FOR LEGAL

Commonly known as 400 N. LASALLE STREET, UNIT #1911, Chicago, IL 60610

Property Index No. 17-09-259-022-1137

Grantor has caused its name to be signed to those present by its Chief Executive Officer on this 8th day of January, 2009.

**BOX 70**  
Codilis & Associates, P.C.

The Judicial Sales Corporation

By: 

Nancy R. Vallone  
Chief Executive Officer

State of IL, County of COOK ss, I, Kristin M. Smith, a Notary Public, in and for the County and State aforesaid, do hereby certify that Nancy R. Vallone, personally known to me to be the Chief Executive Officer of The Judicial Sales Corporation, appeared before me this day in person and acknowledged that as such Chief Executive Officer he/she signed and delivered the said Deed pursuant to authority given by the Board of Directors of said corporation, as his/her free and voluntary act, and as the free and voluntary act and Deed of said corporation, for the uses and purposes therein set forth.


Given under my hand and seal on this  
8th day of January, 2009

  
Notary Public



This Deed was prepared by August R. Butera, The Judicial Sales Corporation, One South Wacker Drive, 24th Floor, Chicago, IL 60606-4650.

Exempt under provision of Paragraph L, Section 31-45 of the Real Estate Transfer Tax Law (35 ILCS 200/31-45).

1-14-09 

# UNOFFICIAL COPY

## PARCEL 1:

UNIT 1911 IN THE 400 N. LASALLE CONDOMINIUM, TOGETHER WITH THE EXCLUSIVE RIGHT TO USE STORAGE SPACE S229, LIMITED COMMON ELEMENTS, AS DELINEATED ON SURVEY OF THE FOLLOWING DESCRIBED REAL ESTATE:

LOTS 1 TO 8, INCLUSIVE, TOGETHER WITH THE PRIVATE COURT SOUTH OF AND ADJOINING SAID LOT 2, EAST OF AND ADJOINING SAID LOTS 3 AND 4, NORTH OF AND ADJOINING SAID LOTS 6 AND 7 AND WEST OF AND ADJOINING SAID LOT 8 IN THE ASSESSOR'S DIVISION OF BLOCK 9 IN NEWBERKY'S ADDITION TO CHICAGO, TOGETHER WITH LOTS 1 (EXCEPT THAT PART TAKEN FOR LASALLE STREET) AND LOTS 2, 3, 4, 5 AND 6 (EXCEPT THE EAST 20 FEET OF LOT 6) AND THAT PART OF THE EAST-WEST 18.00 FOOT PUBLIC ALLEY LYING NORTH OF LOTS 1, 2, AND 3 (EXCEPT THE EAST 20 FEET OF LOT 1 TAKEN FOR WIDENING LASALLE STREET) AND LYING SOUTH OF LOTS 4, 5, AND 6 (EXCEPT THE EAST 20 FEET OF LOT 6 TAKEN FOR WIDENING LASALLE STREET) IN BLOCK 4 IN WOLCOTT'S ADDITION TO CHICAGO IN SECTION 9, TOWNSHIP 39 NORTH, RANGE 14, EAST OF THE THIRD PRINCIPAL MERIDIAN, ALL TAKEN AS A TRACT, LYING EAST OF A LINE DESCRIBED AS FOLLOWS: BEGINNING ON THE SOUTH LINE OF SAID LOT 8, A DISTANCE OF 175.12 FEET EAST OF THE SOUTHWEST CORNER OF LOT 5; THENCE NORTH, PERPENDICULAR TO SAID SOUTH LINE, 121.80 FEET; THENCE WEST, PERPENDICULAR TO THE LAST DESCRIBED COURSE, 1.46 FEET; THENCE NORTH, PERPENDICULAR TO THE LAST DESCRIBED COURSE, 9.70 FEET; THENCE WEST, PERPENDICULAR TO THE LAST DESCRIBED COURSE, 1.00 FOOT; THENCE NORTH, PERPENDICULAR TO THE LAST DESCRIBED COURSE, 20.00 FEET; THENCE EAST, PERPENDICULAR TO THE LAST DESCRIBED COURSE, 1.00 FOOT; THENCE NORTH, PERPENDICULAR TO THE LAST DESCRIBED COURSE, 2.00 FEET; THENCE WEST, PERPENDICULAR TO THE LAST DESCRIBED COURSE, 1.00 FOOT THENCE NORTH, PERPENDICULAR TO THE LAST DESCRIBED COURSE, 20.00 FEET; THENCE EAST, PERPENDICULAR TO THE LAST DESCRIBED COURSE, 1.00 FOOT; THENCE NORTH, PERPENDICULAR TO THE LAST DESCRIBED COURSE, 2.00 FOOT THENCE WEST, PERPENDICULAR TO THE LAST DESCRIBED COURSE, 1.00 FOOT; THENCE NORTH, PERPENDICULAR TO THE LAST DESCRIBED COURSE 20.00 FEET; THENCE EAST, PERPENDICULAR TO THE LAST DESCRIBED COURSE, 1.00 FOOT; THENCE NORTH, PERPENDICULAR TO THE LAST DESCRIBED COURSE, 16.42 FEET; THENCE EAST, PERPENDICULAR TO THE LAST DESCRIBED COURSE, 1.46 FEET; THENCE NORTH, PERPENDICULAR TO THE LAST DESCRIBED COURSE, 8.53 FEET TO A POINT ON THE NORTH LINE OF SAID LOT 8, A DISTANCE OF 174.57 FEET EAST OF THE NORTHWEST CORNER OF SAID LOT 1, IN COOK COUNTY, ILLINOIS.

# UNOFFICIAL COPY

WHICH SURVEY IS ATTACHED AS EXHIBIT "B" TO THE DECLARATION OF CONDOMINIUM RECORDED OCTOBER 14, 2005 AS DOCUMENT NUMBER 0528710194, AS AMENDED FROM TIME TO TIME, TOGETHER WITH ITS UNDIVIDED PERCENTAGE INTEREST IN THE COMMON ELEMENTS, ALL IN COOK COUNTY, ILLINOIS.

PARCEL 2:

EASEMENTS FOR THE BENEFIT OF PARCEL 1 AS CREATED BY DECLARATION OF RECIPROCAL EASEMENTS AND PARKING AND DEVELOPMENT RIGHTS, DATED NOVEMBER 11, 2001 AND RECORDED MARCH 22, 2002 AS DOCUMENT NUMBER 20331215, AS AMENDED BY FIRST AMENDMENT OF DECLARATION OF RECIPROCAL EASEMENTS AND PARKING AND DEVELOPMENT RIGHTS, DATED APRIL 21, 2005 AND RECORDED APRIL 22, 2005 AS DOCUMENT NUMBER 0511244023 OVER, UPON AND ACROSS THE LAND DESCRIBED AS FOLLOWS:

LOTS 1 TO 8, INCLUSIVE, TOGETHER WITH THE PRIVATE COURT SOUTH OF AND ADJOINING SAID LOT 2, EAST OF AND ADJOINING SAID LOTS 3 AND 4, NORTH AND ADJOINING SAID LOTS 6 AND 7 AND WEST OF AND ADJOINING SAID LOT 8 IN THE ASSESSOR'S DIVISION OF BLOCK 9 IN NEWBERRY'S ADDITION TO CHICAGO, TOGETHER WITH LOTS 1 (EXCEPT THAT PART TAKEN FOR LASALLE STREET) AND LOTS 2, 3, 4, 5 AND 6 (EXCEPT THE EAST 20 FEET OF LOT 6) AND THAT PART OF THE EAST-WEST 18.00 FOOT PUBLIC ALLEY LYING NORTH LOTS 1, 2 AND 3 (EXCEPT THE EAST 20 FEET OF LOT 1 TAKEN FOR WIDENING LASALLE STREET) AND LYING SOUTH OF LOTS 4, 5 AND 6 (EXCEPT THE EAST 20 FEET OF LOT 6 TAKEN FOR WIDENING LASALLE STREET) IN BLOCK 4 IN WOLCOTT'S ADDITION TO CHICAGO IN SECTION 9, TOWNSHIP 39 NORTH, RANGE 14, EAST OF THE THIRD PRINCIPAL MERIDIAN, ALL TAKEN AS A TRACT, LYING WEST OF AND ADJOINING PARCEL 1, IN COOK COUNTY, ILLINOIS.

14-07-U046

**UNOFFICIAL COPY****Judicial Sale Deed**

Date                      Buyer, Seller or Representative

## Grantor's Name and Address:

**THE JUDICIAL SALES CORPORATION**  
One South Wacker Drive, 24th Floor  
Chicago, Illinois 60606-4650  
(312)236-SALE

## Grantee's Name and Address and mail tax bills to:

DEUTSCHE BANK TRUST COMPANY AMERICAS AS TRUSTEE POOL 40361 SERIES 2006-QS6  
1100 Virginia Drive PO Box 8300  
Fort Washington, PA, 19034

## Mail To:

*J. M. Mullan*  
CODILIS & ASSOCIATES, P.C.  
15W030 NORTH FRONTAGE ROAD, SUITE 100  
BURR RIDGE, IL, 60527  
(630) 794-5300  
Att. No. 21762  
File No. 14-07-U046

Office of Cook County Clerk's Office

# UNOFFICIAL COPY

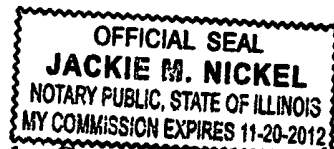
## STATEMENT BY GRANTOR AND GRANTEE

The Grantor or his agent affirms that, to the best of his knowledge, the name of the Grantee shown on the Deed of Assignment of Beneficial Interest in land trust is either a. natural person, an Illinois corporation or foreign corporation authorized to do business or acquire and hold title to real estate in Illinois, a partnership authorized to do business or acquire and hold title to real estate in Illinois, or other entity recognized as a person and authorized to do business or acquire title to real estate under the laws of the State of Illinois.

Dated JAN 14 2009, 2009

Signature: *JMN*  
Grantor or Agent

Subscribed and sworn to before me:  
By the said *JMN*  
This 14 day of JAN, 2009  
Notary Public *Jackie Nickel*




The Grantee or his Agent affirms and verifies that the name of the Grantee shown on the Deed or Assignment of Beneficial Interest in a land trust is either a natural person, an Illinois corporation of foreign corporation authorized to do business or acquire and hold title to real estate in Illinois, a partnership authorized to do business or acquire and hold title to real estate in Illinois or other entity recognized as a person and authorized to do business or acquire title to real estate under the laws of the State of Illinois.

Date JAN 14 2009, 2009

Signature: *JMN*  
Grantee or Agent

Subscribed and sworn to before me:  
By the said *JMN*  
This 14 day of JAN, 2009  
Notary Public *Jackie Nickel*



Note: Any person who knowingly submits a false statement concerning the identity of Grantee shall be guilty of a Class C misdemeanor for the first offense and of a Class A misdemeanor for subsequent offenses.

(Attach to Deed or ABI to be recorded in Cook County, Illinois if exempt under provisions of Section 4 of the Illinois Real Estate Transfer Tax Act.)