


UNOFFICIAL COPY


said land in the sum of \$8,187.44, which sum will increase with the levy of future assessments, costs and fees of collection, all of which must be satisfied prior to any release of this lien.

2123-2125 West Roscoe Condominium Association


By: 
One of its Attorneys

STATE OF ILLINOIS)
) ss.
COUNTY OF COOK)

The undersigned, being first duly sworn on oath deposes and says they are the attorney for 2123-2125 West Roscoe Condominium Association, an Illinois not-for-profit corporation, the above named claimant, that they have read the foregoing Claim for Lien, knows the contents thereof, and that all statements therein contained are true to the best of their knowledge.


One of its Attorneys

SUBSCRIBED and SWORN to before me
this 24 day of December, 2008.


Notary Public



MAIL TO:

This instrument prepared by:
Ronald J. Kapustka
Kovitz Shifrin Nesbit
750 Lake Cook Road, Suite 350
Buffalo Grove, IL 60089-2073
847.537.0983

UNOFFICIAL COPY



TICOR TITLE INSURANCE COMPANY

ORDER NUMBER: 2000 000368666 SC

STREET ADDRESS: 2123 W ROSCOE

CITY: CHICAGO

COUNTY: COOK COUNTY

TAX NUMBER: 14-19-321-001-0000

LEGAL DESCRIPTION

COMMERCIAL UNIT IN THE 2123-2125 WEST ROSCOE CONDOMINIUMS, AS DELINEATED ON A SURVEY OF THE FOLLOWING DESCRIBED TRACT OF LAND:
 LOTS 10 AND 11 IN BLOCK 14 IN C.T. YERKES SUBDIVISION OF BLOCKS 33 TO 36 AND 41 TO 44 IN SUBDIVISION OF SECTION 10, TOWNSHIP 40 NORTH, RANGE 14, (EXCEPT THE SOUTHWEST 1/4 OF THE NORTHEAST 1/4 AND THE SOUTHEAST 1/4 OF THE NORTHWEST 1/4 OF THE EAST 1/2 OF THE SOUTHEAST 1/4 (THEREOF), EAST OF THE THIRD PRINCIPAL MERIDIAN, IN COOK COUNTY, ILLINOIS.

WHICH SURVEY IS ATTACHED AS EXHIBIT "A" TO THE DECLARATION OF CONDOMINIUM RECORDED AS DOCUMENT NUMBER 0020453783; TOGETHER WITH ITS UNDIVIDED PERCENTAGE INTEREST IN THE COMMON ELEMENTS IN COOK COUNTY, ILLINOIS.

206858902
 Cook County Clerk's Office