

# UNOFFICIAL COPY



Doc#: 0903619032 Fee: \$45.25  
Eugene "Gene" Moore RHSP Fee: \$10.00  
Cook County Recorder of Deeds  
Date: 02/05/2009 11:24 AM Pg: 1 of 17

## NOTICE AND CLAIM FOR LIEN

The undersigned Claimant, **GRAYSTAR CONSTRUCTION INC, 3100 Dundee Road #705, Northbrook, IL 60062**, makes the following statement and claims a Mechanic's Lien under the law entitled "An Act to Revise the Laws in Relation to Mechanic's Liens" approved May 18, 1903 and all amendments thereto, and states:

- 1) The real property known and described as follows is now owned by:

**600 WEST CHICAGO RIVERWALK LLC**  
c/o GERSTEIN STRAUSS & RINALDI LLP  
Attn: Andrew Jacobs  
57 West 38th St  
New York, NY 10018

and leased by:

**GEISHA LLC dba JAPONAIS**  
Attn: Jun Ichikawa  
600 West Chicago Avenue  
Chicago, IL 60610

**GEISHA LLC dba JAPONAIS**  
Attn: Corporation Trust Company  
1209 Orange Street  
Wilmington, DE 19601

Legal description:

**Japonais Chicago, 600 West Chicago Avenue**  
**City of Chicago, County of Cook, State of Illinois**  
**PIN: 17-04-300-017-0000**  
**See attached Legal Description-Exhibit A**

- 2) On or before **July 30, 2008**, the owner(s) and/or lessee(s) then contracted with **GRAYSTAR CONSTRUCTION INC** as an original contractor for the construction / improvement on the above-described premises. On or before **July 30, 2008**, **GRAYSTAR CONSTRUCTION INC** provided materials and/or labor at the request of **GEISHA LLC, 600 West Chicago Avenue 680, Chicago, IL**

57


# UNOFFICIAL COPY

## NOTICE AND CLAIM FOR LIEN -- Continued

60610, lessee on this project, for a total value of **\$767,745.00**, which is the fair, usual, customary, and reasonable value of such materials and/or labor. Claimant has furnished such materials and/or labor (**project supervision, labor and materials**) to the extent required by contract, all of which were furnished and delivered to and used in and about the improvement of the premises and of the building and other improvements thereon. The last of said materials and/or labor were furnished on or about **October 31, 2008**.

- 3) There is now justly due and owing to the Claimant for the furnishing, delivery, or performance of such materials and/or labor aforesaid by Claimant the sum of **\$485,201.00**, which is still due and unpaid. Notice has been given to the owner and contract in the manner provided by law not less than 10 days prior hereto.
- 4) Claimant now claims a Lien upon the above-described premises and all improvements thereon against all persons interested and also claims a Lien upon the monies or other consideration due from the aforesaid owner to the original contractor for the amount of **\$485,201.00**, together with interest as provided by statute.
- 5) Notice has been duly given to the owner, and persons otherwise interested in the above-described real estate, as to the status of the undersigned Claimant as provided by 770 ILCS 60/24 of the Illinois Revised Statutes.

**GRAYSTAR CONSTRUCTION INC**


  
\_\_\_\_\_

February 4, 2009 By:

Michael C. Brown  
Authorized Agent


STATE OF OHIO  
COUNTY OF CUYAHOGA

I, Michael C. Brown, the undersigned, being duly sworn, state that I have read the foregoing instrument and know the contents are true, in substance and in fact.


  
\_\_\_\_\_

Michael C. Brown

Subscribed and sworn to before me this **4 February, 2009**.



JANICE E. HOTH  
Notary Public State of Ohio  
My Commission Expires October 1, 2012

  
\_\_\_\_\_

Notary Public

490525

PLEASE RETURN THIS INSTRUMENT TO THE PREPARER:  
Michael C. Brown, MCC, 23230 Chagrin Blvd 940, Cleveland, OH 44122, 216/464-6700

**UNOFFICIAL COPY**

## EXHIBIT A

## Legal Description

**PARCEL 1: (Garage Building Parcel)**

TRACT 1: A TRACT OF LAND BEING THAT PART OF LOTS 21, 22 AND 23, IN BLOCK 96 IN ELSTON'S ADDITION TO CHICAGO, A SUBDIVISION IN THE WEST HALF OF THE SOUTHWEST QUARTER OF SECTION 4, TOWNSHIP 39 NORTH, RANGE 14, EAST OF THE THIRD PRINCIPAL MERIDIAN, IN COOK COUNTY, ILLINOIS, LYING BETWEEN THE SOUTHWESTERLY LINE OF NORTH KINGSBURY STREET AND THE NORTH BRANCH OF THE CHICAGO RIVER, BOUNDED AND DESCRIBED AS FOLLOWS:

COMMENCING ON THE SOUTHWESTERLY LINE OF NORTH KINGSBURY STREET AT A POINT 816.84 FEET NORTHWESTERLY OF THE INTERSECTION OF SAID SOUTHWESTERLY LINE OF NORTH KINGSBURY STREET AND THE WEST LINE OF NORTH LARRABEE STREET, SAID POINT BEING ALSO THE EXTENSION NORTHEASTERLY OF THE NORTHWESTERLY FACE OF FIVE (5) CONCRETE COLUMNS; THENCE SOUTHWESTERLY, AT AN ANGLE OF 89 DEGREES, 49 MINUTES, 14 SECONDS TO THE RIGHT WITH THE LAST DESCRIBED LINE, AND ALONG SAID NORTHWESTERLY FACE, 7.58 FEET TO THE POINT OF BEGINNING; THENCE CONTINUING SOUTHWESTERLY, ALONG THE LAST DESCRIBED LINE, 97.29 FEET TO THE NORTHERLY EXTENSION OF THE WEST FACE OF A BRICK WALL; THENCE SOUTHEASTERLY, ALONG THE WESTERLY FACE OF SAID BRICK WALL, AT AN ANGLE OF 90 DEGREES, 18 MINUTES, 00 SECONDS TO THE RIGHT WITH THE LAST DESCRIBED LINE, A DISTANCE OF 1.53 FEET TO THE NORTHWESTERLY FACE OF A 1.00 FOOT BRICK WALL; THENCE SOUTHWESTERLY, ALONG SAID NORTHWESTERLY FACE, PERPENDICULAR TO THE LAST DESCRIBED LINE, A DISTANCE OF 117.38 FEET; THENCE NORTHWESTERLY AT AN ANGLE OF 90 DEGREES, 14 MINUTES, 41 SECONDS TO THE LEFT WITH THE LAST DESCRIBED LINE 24.82 FEET; THENCE NORTHEASTERLY, PERPENDICULAR TO THE LAST DESCRIBED LINE, 8.07 FEET; THENCE NORTHWESTERLY AT AN ANGLE OF 100 DEGREES, 07 MINUTES, 04 SECONDS TO THE RIGHT WITH THE LAST DESCRIBED LINE, 95.18 FEET; THENCE NORTHEASTERLY AT AN ANGLE OF 100 DEGREES, 00 MINUTES, 00 SECONDS TO THE LEFT WITH THE LAST DESCRIBED LINE, 190.13 FEET, TO A POINT 7.58 FEET SOUTHWESTERLY OF THE SOUTHWESTERLY LINE OF NORTH KINGSBURY STREET; THENCE SOUTHEASTERLY, ALONG A LINE PARALLEL WITH SAID SOUTHWESTERLY LINE OF NORTH KINGSBURY STREET, 116.99 FEET TO THE POINT OF BEGINNING; EXCEPTING FROM SAID TRACT THAT PART BOUNDED AND DESCRIBED AS FOLLOWS AND LYING BELOW THE ELEVATIONS, CITY OF CHICAGO DATUM, HEREIN DESCRIBED:

BEGINNING AT THE NORTHEASTERLY CORNER OF SAID TRACT AT AN ELEVATION OF 33.08 FEET; THENCE WESTERLY, ALONG THE NORTHERLY LINE OF SAID TRACT, A SLOPE DISTANCE OF 190.35 FEET TO A POINT HAVING AN ELEVATION OF 23.92 FEET; THENCE SOUTHEASTERLY, AT AN ANGLE OF 100 DEGREES, 00 MINUTES, 00 SECONDS TO THE RIGHT WITH THE LAST DESCRIBED LINE, A SLOPE DISTANCE OF 59.43 FEET TO A POINT HAVING AN ELEVATION OF 22.12 FEET; THENCE NORTHEASTERLY, ALONG A LINE 58.50 FEET SOUTHEASTERLY OF AND PARALLEL WITH THE NORTHERLY LINE OF SAID TRACT OF LAND, A SLOPE DISTANCE OF 200.85 FEET TO A POINT HAVING AN ELEVATION OF 35.00 FEET, SAID POINT BEING ON THE NORTHEASTERLY LINE OF SAID TRACT OF LAND; THENCE NORTHWESTERLY A SLOPE DISTANCE OF 58.53 FEET TO THE POINT OF BEGINNING; ALSO EXCEPTING THAT PART OF SAID TRACT OF LAND BOUNDED AND

# UNOFFICIAL COPY

DESCRIBED AS FOLLOWS AND LYING BELOW THE ELEVATIONS, CITY OF CHICAGO DATUM, HEREIN DESCRIBED:

BEGINNING AT THE INTERSECTION OF THE NORTHEASTERLY LINE OF SAID TRACT OF LAND AND THE SOUTHEASTERLY LINE OF THE NORTHWESTERLY 58.50 FEET OF SAID TRACT OF LAND AT AN ELEVATION OF 12.00 FEET; THENCE SOUTHWESTERLY, ALONG THE SOUTHEASTERLY LINE OF THE NORTHWESTERLY 58.50 FEET OF SAID TRACT OF LAND, A SLOPE DISTANCE OF 200.88 FEET TO A POINT HAVING AN ELEVATION OF 25.33 FEET; THENCE SOUTHEASTERLY AT AN ANGLE OF 100 DEGREES, 00 MINUTES, 00 SECONDS TO THE RIGHT WITH THE LAST DESCRIBED LINE, A SLOPE DISTANCE OF 35.86 FEET TO A POINT HAVING AN ELEVATION OF 22.92 FEET; THENCE SOUTHWESTERLY, AT AN ANGLE OF 100 DEGREES, 07 MINUTES, 04 SECONDS TO THE LEFT WITH THE LAST DESCRIBED LINE, 8.07 FEET TO A POINT HAVING AN ELEVATION OF 22.92 FEET; THENCE SOUTHEASTERLY, AT RIGHT ANGLES TO THE LAST DESCRIBED LINE, 24.82 FEET TO THE SOUTHEASTERLY LINE OF SAID TRACT OF LAND AT AN ELEVATION OF 22.92 FEET; THENCE NORTHEASTERLY, ALONG SAID SOUTHEASTERLY LINE, A SLOPE DISTANCE OF 117.55 FEET TO A BEND POINT IN SAID SOUTHEASTERLY LINE AT AN ELEVATION OF 16.68 FEET; THENCE NORTHWESTERLY, ALONG THE WESTERLY FACE AND ITS EXTENSION OF A BRICK WALL, 1.53 FEET TO A POINT ON THE SOUTHERLY LINE OF SAID TRACT OF LAND, AT AN ELEVATION OF 16.68 FEET; THENCE NORTHEASTERLY, ALONG SAID SOUTHERLY LINE, A SLOPE DISTANCE OF 97.43 FEET TO A POINT ON THE NORTHEASTERLY LINE OF SAID TRACT OF LAND AT AN ELEVATION OF 11.50 FEET; THENCE NORTHWESTERLY, A SLOPE DISTANCE OF 58.49 FEET TO THE POINT OF BEGINNING; ALSO EXCEPTING THAT PART OF SAID TRACT OF LAND BOUNDED AND DESCRIBED AS FOLLOWS AND LYING BELOW THE ELEVATIONS, CITY OF CHICAGO DATUM, HEREIN DESCRIBED:

COMMENCING AT THE INTERSECTION OF THE NORTHEASTERLY LINE OF SAID TRACT OF LAND AND THE SOUTHEASTERLY LINE OF THE NORTHWESTERLY 58.50 FEET OF SAID TRACT OF LAND; THENCE SOUTHWESTERLY, ALONG THE SOUTHEASTERLY LINE OF THE NORTHWESTERLY 58.50 FEET, A DISTANCE OF 140.51 FEET TO A POINT HAVING AN ELEVATION OF 31.40 FEET AND THE POINT OF BEGINNING; THENCE CONTINUING SOUTHWESTERLY, ALONG THE LAST DESCRIBED LINE, A SLOPE DISTANCE OF 60.40 FEET TO A POINT HAVING AN ELEVATION OF 35.33 FEET; THENCE SOUTHWESTERLY AT AN ANGLE OF 100 DEGREES, 00 MINUTES, 00 SECONDS TO THE RIGHT WITH THE LAST DESCRIBED LINE, A SLOPE DISTANCE OF 19.85 FEET TO A POINT HAVING AN ELEVATION OF 34.01 FEET; THENCE NORTHEASTERLY, AT AN ANGLE OF 80 DEGREES, 00 MINUTES, 00 SECONDS TO THE RIGHT WITH THE LAST DESCRIBED LINE, A SLOPE DISTANCE OF 60.33 FEET TO A POINT HAVING AN ELEVATION OF 31.21 FEET; THENCE NORTHEASTERLY A SLOPE DISTANCE OF 19.80 FEET TO THE POINT OF BEGINNING; ALSO EXCEPTING FROM SAID TRACT OF LAND THAT PART LYING ABOVE AN ELEVATION OF 102.17 FEET OF THE NORTHEASTERLY 49.83 FEET, THAT PART LYING ABOVE AN ELEVATION OF 105.33 FEET OF THE SOUTHWESTERLY 66.00 FEET OF THE NORTHEASTERLY 115.83 FEET AND THAT PART LYING ABOVE AN ELEVATION OF 102.17 FEET EXCEPTING THE NORTHEASTERLY 115.83 FEET OF SAID TRACT OF LAND.

# UNOFFICIAL COPY

## PARCEL 2: (Garage Adjoining Land Parcel)

THE EASTERLY 7.58 FEET OF THE FOLLOWING TRACT OF LAND:

THAT PART OF LOTS 21, 22 AND 23, IN BLOCK 96 IN ELSTON'S ADDITION TO CHICAGO, A SUBDIVISION IN THE WEST HALF OF THE SOUTHWEST QUARTER OF SECTION 4, TOWNSHIP 39 NORTH, RANGE 14, EAST OF THE THIRD PRINCIPAL MERIDIAN, IN COOK COUNTY, ILLINOIS, LYING BETWEEN THE SOUTHWESTERLY LINE OF NORTH KINGSBURY STREET AND THE NORTH BRANCH OF THE CHICAGO RIVER, BOUNDED AND DESCRIBED AS FOLLOWS:

BEGINNING ON THE SOUTHWESTERLY LINE OF NORTH KINGSBURY STREET AT A POINT 816.84 FEET NORTHWESTERLY OF THE INTERSECTION OF SAID SOUTHWESTERLY LINE OF NORTH KINGSBURY STREET AND THE WEST LINE OF NORTH LARRABEE STREET, SAID POINT BEING ALSO THE EXTENSION NORTHEASTERLY OF THE NORTHWESTERLY FACE OF FIVE (5) CONCRETE COLUMNS; THENCE SOUTHWESTERLY, AT AN ANGLE OF 89 DEGREES, 49 MINUTES, 14 SECONDS TO THE RIGHT WITH THE LAST DESCRIBED LINE, AND ALONG SAID NORTHWESTERLY FACE, 104.87 FEET TO THE NORTHERLY EXTENSION OF THE WEST FACE OF A BRICK WALL; THENCE SOUTHEASTERLY, ALONG THE WESTERLY FACE OF SAID BRICK WALL, AT AN ANGLE OF 90 DEGREES, 18 MINUTES, 00 SECONDS TO THE RIGHT WITH THE LAST DESCRIBED LINE, A DISTANCE OF 1.53 FEET TO THE NORTHWESTERLY FACE OF A 1.00 FOOT BRICK WALL; THENCE SOUTHWESTERLY, ALONG SAID NORTHWESTERLY FACE, PERPENDICULAR TO THE LAST DESCRIBED LINE, A DISTANCE OF 117.38 FEET; THENCE NORTHWESTERLY AT AN ANGLE OF 90 DEGREES, 14 MINUTES, 41 SECONDS TO THE LEFT WITH THE LAST DESCRIBED LINE 24.82 FEET; THENCE NORTHEASTERLY, PERPENDICULAR TO THE LAST DESCRIBED LINE, 8.07 FEET; THENCE NORTHWESTERLY AT AN ANGLE OF 100 DEGREES, 07 MINUTES, 04 SECONDS TO THE RIGHT WITH THE LAST DESCRIBED LINE, 95.16 FEET; THENCE NORTHEASTERLY AT AN ANGLE OF 100 DEGREES, 00 MINUTES, 00 SECONDS TO THE LEFT WITH THE LAST DESCRIBED LINE, 197.61 FEET, TO THE SOUTHWESTERLY LINE OF NORTH KINGSBURY STREET; THENCE SOUTHEASTERLY, ALONG SAID SOUTHWESTERLY LINE, 116.96 FEET TO THE POINT OF BEGINNING.

## PARCEL 3: (Northern Catalog Building)

THAT PART OF LOT 23 TOGETHER WITH LOTS 24, 25, 26 IN BLOCK 96, IN ELSTON'S ADDITION TO CHICAGO, LYING EAST OF DOCK LINE OF THE NORTH BRANCH OF THE CHICAGO RIVER, A SUBDIVISION IN THE WEST HALF OF THE SOUTHWEST QUARTER OF SECTION 4, TOWNSHIP 39 NORTH, RANGE 14 EAST OF THE THIRD PRINCIPAL MERIDIAN, IN COOK COUNTY, ILLINOIS, TOGETHER WITH THE NORTHEASTERLY HALF OF THE VACATED NORTH BRANCH STREET LYING BETWEEN THE SOUTHWESTERLY LINE OF NORTH KINGSBURY STREET AND THE NORTH BRANCH OF THE CHICAGO RIVER, LYING BELOW AN ELEVATION OF 52.00 FEET, CITY OF CHICAGO DATUM, AND BOUNDED AND DESCRIBED AS FOLLOWS:

BEGINNING ON THE SOUTHWESTERLY LINE OF NORTH KINGSBURY STREET AT A POINT 504.17 FEET NORTHWESTERLY OF THE INTERSECTION OF SAID SOUTHWESTERLY LINE OF NORTH KINGSBURY STREET AND THE WEST LINE OF NORTH LARRABEE STREET, BEING ALSO THE CENTER LINE OF THE VACATED NORTH BRANCH STREET; THENCE NORTHWESTERLY, ALONG SAID SOUTHWESTERLY LINE OF NORTH KINGSBURY STREET, 312.67 FEET TO THE EXTENSION NORTHEASTERLY OF THE NORTHWESTERLY FACE OF 5

# UNOFFICIAL COPY

CONCRETE COLUMNS; THENCE SOUTHWESTERLY AT AN ANGLE OF 89 DEGREES, 49 MINUTES, 14 SECONDS TO THE RIGHT WITH THE LAST DESCRIBED LINE, AND ALONG SAID NORTHWESTERLY FACE, 105.08 FEET TO THE NORTHERLY EXTENSION OF THE WEST FACE OF A BRICK WALL; THENCE SOUTHEASTERLY, ALONG THE WESTERLY FACE OF SAID BRICK WALL, AT AN ANGLE OF 90 DEGREES, 18 MINUTES, 00 SECONDS TO THE RIGHT WITH THE LAST DESCRIBED LINE, A DISTANCE OF 1.67 FEET TO THE NORTHWESTERLY FACE OF A 1.00 FOOT BRICK WALL; THENCE SOUTHWESTERLY, ALONG THE NORTHWESTERLY FACE OF A 1.00 FOOT BRICK WALL, PERPENDICULAR TO THE LAST DESCRIBED LINE, A DISTANCE OF 145.64 FEET, TO THE NORTHEASTERLY DOCK LINE OF THE NORTH BRANCH OF THE CHICAGO RIVER; THENCE SOUTHEASTERLY, AT AN ANGLE OF 97 DEGREES, 42 MINUTES, 19 SECONDS TO THE RIGHT WITH THE LAST DESCRIBED LINE AND ALONG SAID NORTHEASTERLY DOCK LINE, 105.62 FEET; THENCE TO THE CENTER LINE OF SAID VACATED NORTH BRANCH STREET; THENCE SOUTHEASTERLY AT AN ANGLE OF 120 DEGREES, 04 MINUTES, 05 SECONDS TO THE RIGHT WITH THE LAST DESCRIBED LINE, AND ALONG SAID CENTERLINE, 335.74 FEET TO THE SOUTHWESTERLY LINE OF NORTH KINGSBURY STREET, AND THE POINT OF BEGINNING.

#### PARCEL 4: (Northern Catalog Building)

THAT PART OF LOT 23 TOGETHER WITH LOTS 24, 25, 26 IN BLOCK 96, IN ELSTON'S ADDITION TO CHICAGO, LYING EAST OF DOCK LINE OF THE NORTH BRANCH OF THE CHICAGO RIVER, A SUBDIVISION IN THE WEST HALF OF THE SOUTHWEST QUARTER OF SECTION 4, TOWNSHIP 39 NORTH, RANGE 14 EAST OF THE THIRD PRINCIPAL MERIDIAN, IN COOK COUNTY, ILLINOIS, TOGETHER WITH THE NORTHEASTERLY HALF OF THE VACATED NORTH BRANCH STREET LYING BETWEEN THE SOUTHWESTERLY LINE OF NORTH KINGSBURY STREET AND THE NORTH BRANCH OF THE CHICAGO RIVER, LYING ABOVE AN ELEVATION OF 52.00 FEET AND LYING BELOW AN ELEVATION OF 77.00 FEET, CITY OF CHICAGO DATUM, AND BOUNDED AND DESCRIBED AS FOLLOWS:

BEGINNING ON THE SOUTHWESTERLY LINE OF NORTH KINGSBURY STREET AT A POINT 504.17 FEET NORTHWESTERLY OF THE INTERSECTION OF SAID SOUTHWESTERLY LINE OF NORTH KINGSBURY STREET AND THE WEST LINE OF NORTH LARRABEE STREET, BEING ALSO THE CENTER LINE OF THE VACATED NORTH BRANCH STREET; THENCE NORTHWESTERLY, ALONG SAID SOUTHWESTERLY LINE OF NORTH KINGSBURY STREET, 312.67 FEET TO THE EXTENSION NORTHEASTERLY OF THE NORTHWESTERLY FACE OF 5 CONCRETE COLUMNS; THENCE SOUTHWESTERLY AT AN ANGLE OF 89 DEGREES, 49 MINUTES, 14 SECONDS TO THE RIGHT WITH THE LAST DESCRIBED LINE, AND ALONG SAID NORTHWESTERLY FACE, 105.08 FEET TO THE NORTHERLY EXTENSION OF THE WEST FACE OF A BRICK WALL; THENCE SOUTHEASTERLY, ALONG THE WESTERLY FACE OF SAID BRICK WALL, AT AN ANGLE OF 90 DEGREES, 18 MINUTES, 00 SECONDS TO THE RIGHT WITH THE LAST DESCRIBED LINE, A DISTANCE OF 1.67 FEET TO THE NORTHWESTERLY FACE OF A 1.00 FOOT BRICK WALL; THENCE SOUTHWESTERLY, ALONG THE NORTHWESTERLY FACE OF A 1.00 FOOT BRICK WALL, PERPENDICULAR TO THE LAST DESCRIBED LINE, A DISTANCE OF 145.64 FEET, TO THE NORTHEASTERLY DOCK LINE OF THE NORTH BRANCH OF THE CHICAGO RIVER; THENCE SOUTHEASTERLY, AT AN ANGLE OF 97 DEGREES, 42 MINUTES, 19 SECONDS TO THE RIGHT WITH THE LAST DESCRIBED LINE AND ALONG SAID NORTHEASTERLY DOCK LINE, 105.62 FEET; THENCE TO THE CENTER LINE OF SAID VACATED NORTH BRANCH STREET; THENCE SOUTHEASTERLY AT AN ANGLE OF 120 DEGREES, 04 MINUTES, 05 SECONDS TO THE

# UNOFFICIAL COPY

RIGHT WITH THE LAST DESCRIBED LINE, AND ALONG SAID CENTERLINE, 335.74 FEET TO THE SOUTHWESTERLY LINE OF NORTH KINGSBURY STREET, AND THE POINT OF BEGINNING.

**PARCEL 5: (Northern Catalog Building)**

THAT PART OF LOT 23 TOGETHER WITH LOTS 24, 25, 26 IN BLOCK 96, IN ELSTON'S ADDITION TO CHICAGO, LYING EAST OF DOCK LINE OF THE NORTH BRANCH OF THE CHICAGO RIVER, A SUBDIVISION IN THE WEST HALF OF THE SOUTHWEST QUARTER OF SECTION 4, TOWNSHIP 39 NORTH, RANGE 14 EAST OF THE THIRD PRINCIPAL MERIDIAN, IN COOK COUNTY, ILLINOIS, TOGETHER WITH THE NORTHEASTERLY HALF OF THE VACATED NORTH BRANCH STREET LYING BETWEEN THE SOUTHWESTERLY LINE OF NORTH KINGSBURY STREET AND THE NORTH BRANCH OF THE CHICAGO RIVER, LYING ABOVE AN ELEVATION OF 77.00 FEET AND LYING BELOW AN ELEVATION OF 89.50 FEET, CITY OF CHICAGO DATUM, AND BOUNDED AND DESCRIBED AS FOLLOWS:

BEGINNING ON THE SOUTHWESTERLY LINE OF NORTH KINGSBURY STREET AT A POINT 504.17 FEET NORTHWESTERLY OF THE INTERSECTION OF SAID SOUTHWESTERLY LINE OF NORTH KINGSBURY STREET AND THE WEST LINE OF NORTH LARRABEE STREET, BEING ALSO THE CENTER LINE OF THE VACATED NORTH BRANCH STREET; THENCE NORTHWESTERLY, ALONG SAID SOUTHWESTERLY LINE OF NORTH KINGSBURY STREET, 312.67 FEET TO THE EXTENSION NORTHEASTERLY OF THE NORTHWESTERLY FACE OF 5 CONCRETE COLUMNS; THENCE SOUTHWESTERLY AT AN ANGLE OF 89 DEGREES, 49 MINUTES, 14 SECONDS TO THE RIGHT WITH THE LAST DESCRIBED LINE, AND ALONG SAID NORTHWESTERLY FACE, 105.08 FEET TO THE NORTHERLY EXTENSION OF THE WEST FACE OF A BRICK WALL; THENCE SOUTHEASTERLY, ALONG THE WESTERLY FACE OF SAID BRICK WALL, AT AN ANGLE OF 90 DEGREES, 18 MINUTES, 00 SECONDS TO THE RIGHT WITH THE LAST DESCRIBED LINE, A DISTANCE OF 1.67 FEET TO THE NORTHWESTERLY FACE OF A 1.00 FOOT BRICK WALL; THENCE SOUTHWESTERLY, ALONG THE NORTHWESTERLY FACE OF A 1.00 FOOT BRICK WALL, PERPENDICULAR TO THE LAST DESCRIBED LINE, A DISTANCE OF 145.64 FEET, TO THE NORTHEASTERLY DOCK LINE OF THE NORTH BRANCH OF THE CHICAGO RIVER; THENCE SOUTHEASTERLY, AT AN ANGLE OF 97 DEGREES, 42 MINUTES, 19 SECONDS TO THE RIGHT WITH THE LAST DESCRIBED LINE AND ALONG SAID NORTHEASTERLY DOCK LINE, 105.62 FEET; THENCE TO THE CENTER LINE OF SAID VACATED NORTH BRANCH STREET; THENCE SOUTHEASTERLY AT AN ANGLE OF 120 DEGREES, 04 MINUTES, 05 SECONDS TO THE RIGHT WITH THE LAST DESCRIBED LINE, AND ALONG SAID CENTERLINE, 335.74 FEET TO THE SOUTHWESTERLY LINE OF NORTH KINGSBURY STREET, AND THE POINT OF BEGINNING.

**PARCEL 6: (Northern Catalog Building)**

THAT PART OF LOTS 1, 2, 3, AND 4 IN ELSTON'S ADDITION TO CHICAGO, LYING EAST OF DOCK LINE OF THE NORTH BRANCH OF THE CHICAGO RIVER, A SUBDIVISION IN THE WEST HALF OF THE SOUTHWEST QUARTER OF SECTION 4, TOWNSHIP 39 NORTH, RANGE 14 EAST OF THE THIRD PRINCIPAL MERIDIAN, IN COOK COUNTY, ILLINOIS, TOGETHER WITH THE SOUTHWESTERLY HALF OF THE VACATED NORTH BRANCH STREET LYING BETWEEN THE SOUTHWESTERLY LINE OF NORTH KINGSBURY STREET AND THE NORTH

# UNOFFICIAL COPY

BRANCH OF THE CHICAGO RIVER, LYING BELOW AN ELEVATION OF 52.00, CITY OF CHICAGO DATUM, AND BOUNDED AND DESCRIBED AS FOLLOWS:

BEGINNING ON THE SOUTHWESTERLY LINE OF NORTH KINGSBURY STREET AT A POINT 415.68 FEET NORTHWESTERLY OF THE INTERSECTION OF SAID SOUTHWESTERLY LINE OF NORTH KINGSBURY STREET AND THE WEST LINE OF NORTH LARRABEE STREET, BEING ALSO THE EXTENSION NORTHEASTERLY OF THE CENTERLINE OF A 1.00 FOOT BRICK WALL; THENCE NORTHWESTERLY, ALONG SAID SOUTHWESTERLY LINE OF NORTH KINGSBURY STREET, 88.49 FEET TO THE CENTER LINE OF SAID VACATED NORTH BRANCH STREET; THENCE NORTHWESTERLY AT AN ANGLE OF 127 DEGREES, 53 MINUTES, 38 SECONDS TO THE RIGHT WITH THE LAST DESCRIBED LINE, AND ALONG SAID CENTER LINE, 335.74 FEET, TO THE NORTHEASTERLY DOCK LINE OF THE NORTH BRANCH OF THE CHICAGO RIVER; THENCE SOUTHEASTERLY, AT AN ANGLE OF 59 DEGREES, 55 MINUTES, 55 SECONDS TO THE RIGHT WITH THE LAST DESCRIBED LINE AND ALONG SAID NORTHEASTERLY DOCK LINE, 35.99 FEET; THENCE CONTINUING ALONG SAID NORTHEASTERLY DOCK LINE, AT AN ANGLE OF 173 DEGREES, 36 MINUTES, 50 SECONDS TO THE RIGHT WITH THE LAST DESCRIBED LINE, 252.69 FEET; THENCE CONTINUING ALONG SAID NORTHEASTERLY DOCK LINE, AT AN ANGLE OF 176 DEGREES, 02 MINUTES, 23 SECONDS TO THE RIGHT WITH THE LAST DESCRIBED LINE, 2.15 FEET; SOUTHEASTERLY AT AN ANGLE OF 122 DEGREES, 31 MINUTES, 41 SECONDS TO THE RIGHT WITH THE LAST DESCRIBED LINE, 9.55 FEET TO THE CENTERLINE OF A 1.00 FOOT BRICK WALL; THENCE NORTHEASTERLY AT AN ANGLE OF 149 DEGREES, 54 MINUTES, 45 SECONDS TO THE RIGHT WITH THE LAST DESCRIBED LINE, AND ALONG SAID CENTERLINE, 267.99 FEET TO THE SOUTHWESTERLY LINE OF NORTH KINGSBURY AND POINT OF BEGINNING.

**PARCEL 7: (Northern Catalog Building)**

THAT PART OF LOTS 1, 2, 3, AND 4 IN ELSTON'S ADDITION TO CHICAGO, LYING EAST OF DOCK LINE OF THE NORTH BRANCH OF THE CHICAGO RIVER, A SUBDIVISION IN THE WEST HALF OF THE SOUTHWEST QUARTER OF SECTION 4, TOWNSHIP 39 NORTH, RANGE 14 EAST OF THE THIRD PRINCIPAL MERIDIAN, IN COOK COUNTY, ILLINOIS, TOGETHER WITH THE SOUTHWESTERLY HALF OF THE VACATED NORTH BRANCH STREET LYING BETWEEN THE SOUTHWESTERLY LINE OF NORTH KINGSBURY STREET AND THE NORTH BRANCH OF THE CHICAGO RIVER, LYING ABOVE AN ELEVATION OF 52.00 FEET AND LYING BELOW AN ELEVATION OF 77.00 FEET, CITY OF CHICAGO DATUM, AND BOUNDED AND DESCRIBED AS FOLLOWS:

BEGINNING ON THE SOUTHWESTERLY LINE OF NORTH KINGSBURY STREET AT A POINT 415.68 FEET NORTHWESTERLY OF THE INTERSECTION OF SAID SOUTHWESTERLY LINE OF NORTH KINGSBURY STREET AND THE WEST LINE OF NORTH LARRABEE STREET, BEING ALSO THE EXTENSION NORTHEASTERLY OF THE CENTERLINE OF A 1.00 FOOT BRICK WALL; THENCE NORTHWESTERLY, ALONG SAID SOUTHWESTERLY LINE OF NORTH KINGSBURY STREET, 88.49 FEET TO THE CENTER LINE OF SAID VACATED NORTH BRANCH STREET; THENCE NORTHWESTERLY AT AN ANGLE OF 127 DEGREES, 53 MINUTES, 38 SECONDS TO THE RIGHT WITH THE LAST DESCRIBED LINE, AND ALONG SAID CENTER LINE, 335.74 FEET, TO THE NORTHEASTERLY DOCK LINE OF THE NORTH BRANCH OF THE CHICAGO RIVER; THENCE SOUTHEASTERLY, AT AN ANGLE OF 59

Exhibit A - Page 6



# UNOFFICIAL COPY

DEGREES, 55 MINUTES, 55 SECONDS TO THE RIGHT WITH THE LAST DESCRIBED LINE AND ALONG SAID NORTHEASTERLY DOCK LINE, 35.99 FEET; THENCE CONTINUING ALONG SAID NORTHEASTERLY DOCK LINE, AT AN ANGLE OF 173 DEGREES, 36 MINUTES, 50 SECONDS TO THE RIGHT WITH THE LAST DESCRIBED LINE, 252.69 FEET; THENCE CONTINUING ALONG SAID NORTHEASTERLY DOCK LINE, AT AN ANGLE OF 176 DEGREES, 02 MINUTES, 23 SECONDS TO RIGHT WITH THE LAST DESCRIBED LINE, 2.15 FEET; SOUTHEASTERLY AT AN ANGLE OF 122 DEGREES, 31 MINUTES, 41 SECONDS TO THE RIGHT WITH THE LAST DESCRIBED LINE, 9.55 FEET TO THE CENTERLINE OF A 1.00 FOOT BRICK WALL; THENCE NORTHEASTERLY AT AN ANGLE OF 149 DEGREES, 54 MINUTES, 45 SECONDS TO THE RIGHT WITH THE LAST DESCRIBED LINE, AND ALONG SAID CENTERLINE, 267.99 FEET TO THE SOUTHWESTERLY LINE OF NORTH KINGSBURY AND POINT OF BEGINNING.

## PARCEL 8: (North Catalog Building)

THAT PART OF LOTS 1, 2, 3, AND 4 IN ELSTON'S ADDITION TO CHICAGO, LYING EAST OF DOCK LINE OF THE NORTH BRANCH OF THE CHICAGO RIVER, A SUBDIVISION IN THE WEST HALF OF THE SOUTHWEST QUARTER OF SECTION 4, TOWNSHIP 39 NORTH, RANGE 14 EAST OF THE THIRD PRINCIPAL MERIDIAN, IN COOK COUNTY, ILLINOIS, TOGETHER WITH THE SOUTHWESTERLY HALF OF THE VACATED NORTH BRANCH STREET LYING BETWEEN THE SOUTHWESTERLY LINE OF NORTH KINGSBURY STREET AND THE NORTH BRANCH OF THE CHICAGO RIVER LYING ABOVE AN ELEVATION OF 77.00 FEET AND LYING BELOW AN ELEVATION OF 89.50 FEET, CITY OF CHICAGO DATUM, AND BOUNDED AND DESCRIBED AS FOLLOWS:

BEGINNING ON THE SOUTHWESTERLY LINE OF NORTH KINGSBURY STREET AT A POINT 415.68 FEET NORTHWESTERLY OF THE INTERSECTION OF SAID SOUTHWESTERLY LINE OF NORTH KINGSBURY STREET AND THE WEST LINE OF NORTH LARRABEE STREET, BEING ALSO THE EXTENSION NORTHEASTERLY OF THE CENTERLINE OF A 1.00 FOOT BRICK WALL; THENCE NORTHWESTERLY, ALONG SAID SOUTHWESTERLY LINE OF NORTH KINGSBURY STREET, 88.49 FEET TO THE CENTER LINE OF SAID VACATED NORTH BRANCH STREET; THENCE NORTHWESTERLY AT AN ANGLE OF 127 DEGREES, 53 MINUTES, 38 SECONDS TO THE RIGHT WITH THE LAST DESCRIBED LINE, AND ALONG SAID CENTER LINE, 335.74 FEET, TO THE NORTHEASTERLY DOCK LINE OF THE NORTH BRANCH OF THE CHICAGO RIVER; THENCE SOUTHEASTERLY, AT AN ANGLE OF 59 DEGREES, 55 MINUTES, 55 SECONDS TO THE RIGHT WITH THE LAST DESCRIBED LINE AND ALONG SAID NORTHEASTERLY DOCK LINE, 35.99 FEET; THENCE CONTINUING ALONG SAID NORTHEASTERLY DOCK LINE, AT AN ANGLE OF 173 DEGREES, 36 MINUTES, 50 SECONDS TO THE RIGHT WITH THE LAST DESCRIBED LINE, 252.69 FEET; THENCE CONTINUING ALONG SAID NORTHEASTERLY DOCK LINE, AT AN ANGLE OF 176 DEGREES, 02 MINUTES, 23 SECONDS TO RIGHT WITH THE LAST DESCRIBED LINE, 2.15 FEET; SOUTHEASTERLY AT AN ANGLE OF 122 DEGREES, 31 MINUTES, 41 SECONDS TO THE RIGHT WITH THE LAST DESCRIBED LINE, 9.55 FEET TO THE CENTERLINE OF A 1.00 FOOT BRICK WALL; THENCE NORTHEASTERLY AT AN ANGLE OF 149 DEGREES, 54 MINUTES, 45 SECONDS TO THE RIGHT WITH THE LAST DESCRIBED LINE, AND ALONG SAID CENTERLINE, 267.99 FEET TO THE SOUTHWESTERLY LINE OF NORTH KINGSBURY AND POINT OF BEGINNING.

**UNOFFICIAL COPY****PARCEL 9: (Northern Catalog Building)**

THAT PART OF LOT 5, LYING EAST OF THE DOCK LINE OF THE NORTH BRANCH OF THE CHICAGO RIVER IN ASSESSORS PLAT OF LOTS 5 AND 6 IN BLOCK 95 OF ELSTON'S ADDITION TO CHICAGO, SECTION 4, TOWNSHIP 39 NORTH, RANGE 14 EAST OF THE THIRD PRINCIPAL MERIDIAN, IN COOK COUNTY, ILLINOIS, AND LYING BELOW AN ELEVATION OF 52.00 FEET, CITY OF CHICAGO DATUM, AND BOUNDED AND DESCRIBED AS FOLLOWS:

BEGINNING ON THE SOUTHWESTERLY LINE OF NORTH KINGSBURY STREET AT A POINT 415.68 FEET NORTHWESTERLY OF THE INTERSECTION OF SAID SOUTHWESTERLY LINE OF NORTH KINGSBURY STREET AND THE WEST LINE OF NORTH LARRABEE STREET, BEING ALSO THE EXTENSION NORTHEASTERLY OF THE CENTERLINE OF A 1.00 FOOT BRICK WALL, THENCE SOUTHWESTERLY, AT AN ANGLE OF 89 DEGREES, 55 MINUTES, 12 SECONDS TO THE RIGHT WITH THE LAST DESCRIBED LINE ALONG SAID CENTER LINE OF SAID 1.00 FOOT BRICK WALL, A DISTANCE OF 267.99 FEET TO THE POINT OF BEGINNING; THENCE NORTHWESTERLY AT AN ANGLE OF 149 DEGREES, 54 MINUTES, 45 SECONDS TO THE LEFT WITH THE LAST DESCRIBED LINE, 9.55 FEET TO THE NORTHEASTERLY DOCK LINE OF THE NORTH BRANCH OF THE CHICAGO RIVER; THENCE SOUTHEASTERLY ALONG SAID DOCK LINE, AT AN ANGLE OF 57 DEGREES, 28 MINUTES, 19 SECONDS TO THE RIGHT WITH THE LAST DESCRIBED LINE AND ALONG SAID NORTHEASTERLY DOCK LINE, 4.79 FEET TO THE EXTENSION SOUTHWESTERLY OF THE CENTER LINE OF SAID 1.00 FOOT BRICK WALL; THENCE NORTHEASTERLY AT AN ANGLE OF 92 DEGREES, 26 MINUTES, 26 SECONDS TO THE RIGHT WITH THE LAST DESCRIBED LINE, AND ALONG SAID CENTERLINE, 8.06 FEET TO THE POINT OF BEGINNING.

**PARCEL 10: (Northern Catalog Building)**

THAT PART OF LOT 5, LYING EAST OF THE DOCK LINE OF THE NORTH BRANCH OF THE CHICAGO RIVER IN ASSESSORS PLAT OF LOTS 5 AND 6 IN BLOCK 95 OF ELSTON'S ADDITION TO CHICAGO, SECTION 4, TOWNSHIP 39 NORTH, RANGE 14 EAST OF THE THIRD PRINCIPAL MERIDIAN, IN COOK COUNTY, ILLINOIS, AND LYING ABOVE AN ELEVATION OF 52.00 FEET, AND BELOW AN ELEVATION OF 77.00 FEET, CITY OF CHICAGO DATUM, AND BOUNDED AND DESCRIBED AS FOLLOWS:

BEGINNING ON THE SOUTHWESTERLY LINE OF NORTH KINGSBURY STREET AT A POINT 415.68 FEET NORTHWESTERLY OF THE INTERSECTION OF SAID SOUTHWESTERLY LINE OF NORTH KINGSBURY STREET AND THE WEST LINE OF NORTH LARRABEE STREET, BEING ALSO THE EXTENSION NORTHEASTERLY OF THE CENTERLINE OF A 1.00 FOOT BRICK WALL; THENCE SOUTHWESTERLY, AT AN ANGLE OF 89 DEGREES, 55 MINUTES, 12 SECONDS TO THE RIGHT WITH THE LAST DESCRIBED LINE ALONG SAID CENTER LINE OF SAID 1.00 FOOT BRICK WALL, A DISTANCE OF 267.99 FEET TO THE POINT OF BEGINNING; THENCE NORTHWESTERLY AT AN ANGLE OF 149 DEGREES, 54 MINUTES, 45 SECONDS TO THE LEFT WITH THE LAST DESCRIBED LINE, 9.55 FEET TO THE NORTHEASTERLY DOCK LINE OF THE NORTH BRANCH OF THE CHICAGO RIVER; THENCE SOUTHEASTERLY ALONG SAID DOCK LINE, AT AN ANGLE OF 57 DEGREES, 28 MINUTES, 19 SECONDS TO THE RIGHT WITH THE LAST DESCRIBED LINE AND ALONG SAID NORTHEASTERLY DOCK LINE, 4.79 FEET TO THE EXTENSION SOUTHWESTERLY OF THE CENTER LINE OF SAID 1.00

# UNOFFICIAL COPY

FOOT BRICK WALL; THENCE NORTHEASTERLY AT AN ANGLE OF 92 DEGREES, 26 MINUTES, 26 SECONDS TO THE RIGHT WITH THE LAST DESCRIBED LINE, AND ALONG SAID CENTERLINE, 8.06 FEET TO THE POINT OF BEGINNING.

## PARCEL 11: (Northern Catalog Building)

THAT PART OF LOT 5, LYING EAST OF THE DOCK LINE OF THE NORTH BRANCH OF THE CHICAGO RIVER IN ASSESSORS PLAT OF LOTS 5 AND 6 IN BLOCK 95 OF ELSTON'S ADDITION TO CHICAGO, SECTION 4, TOWNSHIP 39 NORTH, RANGE 14 EAST OF THE THIRD PRINCIPAL MERIDIAN, IN COOK COUNTY, ILLINOIS, AND LYING ABOVE AN ELEVATION OF 77.00 FEET, AND BELOW AN ELEVATION OF 89.50 FEET, CITY OF CHICAGO DATUM, AND BOUNDED AND DESCRIBED AS FOLLOWS:

BEGINNING ON THE SOUTHWESTERLY LINE OF NORTH KINGSBURY STREET AT A POINT 415.68 FEET NORTHWESTERLY OF THE INTERSECTION OF SAID SOUTHWESTERLY LINE OF NORTH KINGSBURY STREET AND THE WEST LINE OF NORTH LARRABEE STREET, BEING ALSO THE EXTENSION NORTHEASTERLY OF THE CENTERLINE OF A 1.00 FOOT BRICK WALL; THENCE SOUTHWESTERLY, AT AN ANGLE OF 89 DEGREES, 55 MINUTES, 12 SECONDS TO THE RIGHT WITH THE LAST DESCRIBED LINE ALONG SAID CENTER LINE OF SAID 1.00 FOOT BRICK WALL, A DISTANCE OF 267.99 FEET TO THE POINT OF BEGINNING; THENCE NORTHWESTERLY AT AN ANGLE OF 149 DEGREES, 54 MINUTES, 45 SECONDS TO THE LEFT WITH THE LAST DESCRIBED LINE, 9.55 FEET TO THE NORTHEASTERLY DOCK LINE OF THE NORTH BRANCH OF THE CHICAGO RIVER; THENCE SOUTHEASTERLY ALONG SAID DOCK LINE, AT AN ANGLE OF 57 DEGREES, 28 MINUTES, 19 SECONDS TO THE RIGHT WITH THE LAST DESCRIBED LINE AND ALONG SAID NORTHEASTERLY DOCK LINE, 4.79 FEET TO THE EXTENSION SOUTHWESTERLY OF THE CENTER LINE OF SAID 1.00 FOOT BRICK WALL; THENCE NORTHEASTERLY AT AN ANGLE OF 92 DEGREES, 26 MINUTES, 26 SECONDS TO THE RIGHT WITH THE LAST DESCRIBED LINE, AND ALONG SAID CENTERLINE, 8.06 FEET TO THE POINT OF BEGINNING.

## PARCEL 12: (Southern Catalog Building)

THAT PART OF LOTS 2, 3 AND 4 LYING EAST OF THE DOCK LINE OF THE NORTH BRANCH OF THE CHICAGO RIVER IN BLOCK 95 OF ELSTON'S ADDITION TO CHICAGO, IN SECTION 4, TOWNSHIP 39 NORTH, RANGE 14 EAST OF THE THIRD PRINCIPAL MERIDIAN, IN COOK COUNTY, ILLINOIS, BOUNDED AND DESCRIBED AS FOLLOWS:

BEGINNING AT THE SOUTHEAST CORNER OF LOT 4; THENCE NORTHWESTERLY ALONG THE NORTHEASTERLY LINES OF SAID LOTS 4, 3 AND 2, A DISTANCE OF 155.14 FEET TO A POINT ON THE NORTHEASTERLY LINE OF SAID LOT 2; THENCE SOUTHWESTERLY ALONG A LINE FORMING AN ANGLE OF 89 DEGREES 55 MINUTES 12 SECONDS FROM SOUTHEAST TO SOUTHWEST WITH THE LAST DESCRIBED SOUTHWESTERLY LINE, SAID LINE ALSO BEING THE CENTERLINE OF A 12 INCH THICK BRICK WALL AND THE EXTENSION THEREOF, A DISTANCE OF 267.99 FEET TO THE SOUTH LINE OF LOT 4; THENCE EAST ALONG THE SOUTH LINE OF LOT 4, A DISTANCE OF 309.47 FEET TO THE POINT OF BEGINNING.

## PARCEL 13: (Southern Catalog Building)

Exhibit A – Page 9

# UNOFFICIAL COPY

THAT PART OF LOTS 5 AND 6, LYING EAST OF THE DOCK LINE OF THE NORTH BRANCH OF THE CHICAGO RIVER IN BLOCK 95 OF ELSTON'S ADDITION TO CHICAGO, IN SECTION 4, TOWNSHIP 39 NORTH, RANGE 14 EAST OF THE THIRD PRINCIPAL MERIDIAN, IN COOK COUNTY, ILLINOIS, BOUNDED AND DESCRIBED AS FOLLOWS:

BEGINNING AT THE SOUTHEAST CORNER OF SAID LOT 6; THENCE NORTH ALONG THE EAST LINE OF SAID LOTS 6 AND 5, BEING ALSO THE WEST LINE OF LARRABEE STREET, A DISTANCE OF 330.60 FEET TO THE INTERSECTION WITH THE SOUTHWESTERLY LINE OF N. KINGSBURY STREET; THENCE NORTHWESTERLY ALONG SAID SOUTHWESTERLY LINE, BEING ALSO THE NORTHEASTERLY LINE OF SAID LOT 5, A DISTANCE OF 260.55 FEET TO A POINT ON THE NORTHEAST CORNER OF LOT 5; THENCE WESTERLY ALONG THE NORTH LINE OF LOT 5, A DISTANCE OF 309.47 FEET; THENCE SOUTHWESTERLY ON AN ANGLE TO THE LEFT OF 20 DEGREES 05 MINUTES 15 SECONDS, A DISTANCE OF 8.06 FEET TO SAID DOCK LINE; THENCE SOUTHEASTERLY ALONG SAID DOCK LINE, A DISTANCE OF 174.59 FEET TO A BEND; THENCE SOUTHEASTERLY ALONG SAID DOCK LINE, A DISTANCE 207.60 FEET TO A BEND; THENCE SOUTHEASTERLY ALONG SAID DOCK LINE, A DISTANCE OF 231.32 FEET TO THE SOUTH LINE OF SAID LOT 6, BEING ALSO THE NORTH LINE OF W. CHICAGO AVENUE; THENCE EAST ALONG SAID LINE, A DISTANCE OF 203.28 FEET TO THE POINT OF BEGINNING, EXCEPTING THEREFROM THE EAST 32 FEET OF LOT 5 AND THE EAST 50 FEET OF LOT 6.

**PARCEL 14: (Southern Catalog Building)**

THAT PART OF LOT 5 IN BLOCK 95 IN ELSTON'S ADDITION TO CHICAGO, SITUATED IN THE SOUTHWEST QUARTER OF THE SOUTHWEST QUARTER OF SECTION 4, TOWNSHIP 39 NORTH, RANGE 14 EAST OF THE THIRD PRINCIPAL MERIDIAN, BOUNDED AND DESCRIBED AS FOLLOWS:

BEGINNING ON THE SOUTH LINE OF LOT 5 AT A POINT 32.0 FEET WEST OF THE SOUTHEAST CORNER THEREOF AND RUNNING; THENCE NORTH PARALLEL WITH AND 32.0 FEET WEST OF THE EAST LINE OF SAID LOT, A DISTANCE OF 158.12 FEET TO THE SOUTHWESTERLY LINE OF HAWTHORNE AVENUE; THENCE SOUTHEASTERLY ALONG THE SOUTHWEST LINE OF HAWTHORNE AVENUE, A DISTANCE OF 64.0 FEET TO THE EAST LINE OF SAID LOT 5; THENCE SOUTH ALONG SAID EAST LINE OF SAID LOT 5, A DISTANCE OF 102.70 FEET TO THE SOUTHEAST CORNER THEREOF; AND THENCE WEST ALONG THE SOUTH LINE OF SAID LOT 5, A DISTANCE OF 32.0 FEET TO THE PLACE OF BEGINNING IN COOK COUNTY, ILLINOIS.

**PARCEL 15: (Southern Catalog Building)**

THAT EAST 50 FEET OF LOT 6 IN BLOCK 95 IN ELSTON'S ADDITION TO CHICAGO, BEING A PORTION OF THE WEST HALF OF THE SOUTHWEST QUARTER OF SECTION 4, TOWNSHIP 39 NORTH, RANGE 14 EAST OF THE THIRD PRINCIPAL MERIDIAN, IN COOK COUNTY, ILLINOIS.

**BUT EXCEPTING FROM THE AFORESAID PARCELS 3, 6 AND 9, THE PROPERTY BOUNDED AND DESCRIBED AS FOLLOWS:**

THAT PART OF LOTS 1, 2, 3, 4 AND 5 IN BLOCK 95 LYING EAST OF THE DOCK LINE OF THE NORTH BRANCH OF THE CHICAGO RIVER TOGETHER WITH LOTS 24, 25, 26 AND A PART OF LOT 23, IN BLOCK 96, LYING EAST OF THE DOCK LINE OF THE

# UNOFFICIAL COPY

NORTH BRANCH OF THE CHICAGO RIVER TOGETHER WITH VACATED BRANCH STREET LYING EAST OF THE DOCK LINE OF THE NORTH BRANCH OF THE CHICAGO RIVER IN ELSTON'S ADDITION TO CHICAGO, IN SECTION 4, TOWNSHIP 39 NORTH, RANGE 14 EAST OF THE THIRD PRINCIPAL MERIDIAN, LYING ABOVE AN ELEVATION OF 4.00 FEET (BEING THE FINISHED SURFACE OF THE RIVER WALK) AND BELOW AN ELEVATION OF 17.25 FEET, CITY OF CHICAGO DATUM, BOUNDED AND DESCRIBED AS FOLLOWS:

COMMENCING ON THE SOUTHWESTERLY LINE OF NORTH KINGSBURY STREET AT A POINT 816.84 FEET NORTHWESTERLY OF THE INTERSECTION OF SAID SOUTHWESTERLY LINE OF NORTH KINGSBURY STREET AND THE WEST LINE OF NORTH LARRABEE STREET, THAT POINT BEING ALSO THE EXTENSION NORTHEASTERLY OF THE NORTHWESTERLY FACE OF FIVE CONCRETE COLUMNS; THENCE SOUTHWESTERLY WITH AN ANGLE OF 89 DEGREES, 49 MINUTES, 14 SECONDS TO THE RIGHT WITH THE LAST DESCRIBED LINE, AND ALONG SAID NORTHWESTERLY FACE, 104.87 FEET TO THE NORTHERLY EXTENSION OF THE WESTERLY FACE OF A BRICK WALL; THENCE SOUTHEASTERLY, ALONG THE WESTERLY FACE OF SAID BRICK WALL, AT AN ANGLE OF 90 DEGREES, 18 MINUTES, 00 SECONDS TO THE RIGHT WITH THE LAST DESCRIBED LINE, A DISTANCE OF 1.53 FEET TO THE NORTHWESTERLY FACE OF A 1.00 FOOT BRICK WALL, THENCE SOUTHWESTERLY, ALONG SAID NORTHWESTERLY FACE, PERPENDICULAR TO THE LAST DESCRIBED LINE 124.71 FEET TO THE WEST FACE OF A WALL, AND THE POINT OF BEGINNING; THENCE SOUTHEASTERLY ALONG SAID WEST FACE BEING ON A LINE FORMING AN ANGLE OF 89 DEGREES, 52 MINUTES, 22 SECONDS TO THE RIGHT WITH THE LAST DESCRIBED LINE, 123.29 FEET TO A POINT TO BE REFERRED TO AS POINT "A"; THENCE FOLLOWING THE FACE OF THE WALL, NORTHEASTERLY, PERPENDICULAR TO THE LAST DESCRIBED LINE, 1.38 FEET TO A BEND POINT IN SAID WALL; THENCE SOUTHEASTERLY, PERPENDICULAR TO THE LAST DESCRIBED LINE, 50.58 FEET; THENCE SOUTHWESTERLY, PERPENDICULAR TO THE LAST DESCRIBED LINE, 13.37 FEET; THENCE SOUTHEASTERLY, PERPENDICULAR TO THE LAST DESCRIBED LINE, 225.89 FEET TO THE CENTER LINE OF A 1.00 FOOT BRICK WALL (SAID POINT BEING 241.58 FEET WEST OF THE WEST LINE OF NORTH KINGSBURY STREET); THENCE SOUTHWESTERLY, ALONG SAID CENTERLINE AND ITS EXTENSION, BEING A LINE FORMING AN ANGLE TO THE LEFT WITH THE LAST DESCRIBED LINE OF 90 DEGREES, 04 MINUTES, 48 SECONDS, 34.00 FEET TO THE DOCK LINE OF THE NORTH BRANCH OF THE CHICAGO RIVER TO A POINT TO BE REFERRED TO AS POINT "B"; THENCE NORTHWESTERLY, ALONG SAID DOCK LINE, BEING A LINE FORMING AN ANGLE OF 92 DEGREES, 05 MINUTES, 27 SECONDS TO THE LEFT WITH THE LAST DESCRIBED LINE, 8.08 FEET TO A BEND POINT, SAID BEND POINT TO BE REFERRED TO AS POINT "C"; THENCE NORTHWESTERLY, ALONG A LINE FORMING AN ANGLE OF 176 DEGREES, 11 MINUTES, 31 SECONDS TO THE LEFT WITH THE LAST DESCRIBED LINE, 252.49 FEET TO A BEND POINT; THENCE NORTHWESTERLY, ALONG A LINE FORMING AN ANGLE OF 173 DEGREES, 39 MINUTES, 01 SECONDS TO THE LEFT WITH THE LAST DESCRIBED LINE, 140.75 FEET TO THE NORTH FACE AND ITS EXTENSION OF A BRICK WALL; THENCE NORTHEASTERLY 19.53 FEET TO THE POINT OF BEGINNING,

Exhibit A - Page 11

**UNOFFICIAL COPY**

ALSO

THAT PART OF SAID LOTS LYING ABOVE AN ELEVATION OF 17.25 FEET AND BELOW AN ELEVATION OF 35.00 FEET, CITY OF CHICAGO DATUM, DESCRIBED AS FOLLOWS:

COMMENCING AT THE AFORESAID POINT OF BEGINNING; THENCE SOUTHEASTERLY, ALONG A LINE 123.29 FEET TO THE AFORESAID POINT "A" AND POINT OF BEGINNING; THENCE NORTHEASTERLY, PERPENDICULAR TO THE LAST DESCRIBED LINE, 1.38 FEET TO A BEND POINT IN SAID WALL; THENCE SOUTHEASTERLY, PERPENDICULAR TO THE LAST DESCRIBED LINE, 50.58 FEET; THENCE SOUTHWESTERLY, PERPENDICULAR TO THE LAST DESCRIBED LINE, 17.20 FEET; THENCE SOUTHEASTERLY, PERPENDICULAR TO THE LAST DESCRIBED LINE, 89.05 FEET; THENCE SOUTHWESTERLY, PERPENDICULAR TO THE LAST DESCRIBED LINE, 5.33 FEET; THENCE SOUTHEASTERLY, PERPENDICULAR TO THE AFORESAID NORTHEASTERLY DOCK LINE; THENCE NORTHWESTERLY, ALONG SAID NORTHEASTERLY DOCK LINE, BEING A LINE FORMING AN ANGLE OF 88 DEGREES, 21 MINUTES, 46 SECONDS TO THE LEFT WITH THE LAST DESCRIBED LINE, 139.14 FEET TO A BEND POINT; THENCE NORTHWESTERLY, ALONG A LINE FORMING AN ANGLE OF 113 DEGREES, 39 MINUTES, 01 SECONDS TO THE LEFT WITH THE LAST DESCRIBED LINE, 60.50 FEET; THENCE NORTHEASTERLY, ALONG A LINE FORMING AN ANGLE OF 97 DEGREES, 59 MINUTES, 14 SECONDS TO THE LEFT WITH THE LAST DESCRIBED LINE, 15.26 FEET; THENCE SOUTHEASTERLY, PERPENDICULAR TO THE LAST DESCRIBED LINE, 43.87 FEET; THENCE NORTHEASTERLY, PERPENDICULAR TO THE LAST DESCRIBED LINE, 15.42 FEET TO THE AFORESAID POINT "A" AND POINT OF BEGINNING,

ALSO

THAT PART OF SAID LOTS LYING ABOVE AN ELEVATION OF 17.25 FEET AND BELOW AN ELEVATION OF 35.00 FEET, CITY OF CHICAGO DATUM, DESCRIBED AS FOLLOWS:

BEGINNING AT THE AFORESAID POINT "B"; THENCE NORTHWESTERLY, 8.08 FEET TO THE AFORESAID POINT "C", THENCE NORTHWESTERLY, ALONG A LINE FORMING AN ANGLE OF 176 DEGREES, 11 MINUTES, 31 SECONDS TO THE LEFT WITH THE LAST DESCRIBED LINE, AND ALONG THE AFORESAID NORTHEASTERLY DOCK LINE, 50.45 FEET; THENCE NORTHEASTERLY, ALONG A LINE FORMING AN ANGLE OF 91 DEGREES, 38 MINUTES, 14 SECONDS TO THE LEFT WITH THE LAST DESCRIBED LINE, 29.04 FEET; THENCE SOUTHEASTERLY, PERPENDICULAR TO THE LAST DESCRIBED LINE, 58.46 FEET TO THE CENTERLINE AND ITS EXTENSION OF THE AFORESAID BRICK WALL; THENCE SOUTHWESTERLY, ALONG A LINE FORMING AN ANGLE OF 90 DEGREES, 04 MINUTES, 48 SECONDS TO THE LEFT WITH THE LAST DESCRIBED LINE, 30.17 FEET TO THE POINT OF BEGINNING, ALL IN COOK COUNTY, ILLINOIS.

**BUT EXCEPTING FROM THE AFORESAID PARCELS 12 AND 13, THE PROPERTY BOUNDED AND DESCRIBED AS FOLLOWS:**

Exhibit A - Page 12

# UNOFFICIAL COPY

THAT PART OF LOTS 4, 5 AND 6 IN BLOCK 95 IN ELSTON'S ADDITION TO CHICAGO, IN SECTION 4, TOWNSHIP 39 NORTH, RANGE 14 EAST OF THE THIRD PRINCIPAL MERIDIAN, LYING EAST OF THE DOCK LINE OF THE NORTH BRANCH OF THE CHICAGO RIVER, LYING ABOVE AN ELEVATION OF 4.00 FEET (BEING THE FINISHED SURFACE OF THE RIVER WALK) AND BELOW AN ELEVATION OF 17.25 FEET, CITY OF CHICAGO DATUM, BOUNDED AND DESCRIBED AS FOLLOWS:

BEGINNING AT THE INTERSECTION OF THE WEST FACE OF A WALL AND THE NORTH RIGHT OF WAY LINE OF CHICAGO AVENUE, BEING A POINT 172.37 FEET WEST OF THE WEST LINE OF NORTH LARRABEE STREET; THENCE NORTHERLY, ALONG SAID WEST FACE AND ITS EXTENSION, BEING A LINE FORMING AN ANGLE OF 90 DEGREES, 38 MINUTES, 47 SECONDS TO THE LEFT WITH SAID NORTH RIGHT OF WAY LINE, 55.46 FEET TO A BEND POINT; THENCE NORTHWESTERLY, ALONG A LINE FORMING AN ANGLE OF 135 DEGREES, 00 MINUTES, 00 SECONDS TO THE RIGHT WITH THE LAST DESCRIBED LINE, 24.75 FEET TO A BEND POINT; THENCE NORTHERLY, ALONG A LINE FORMING AN ANGLE OF 135 DEGREES, 00 MINUTES, 00 SECONDS TO THE LEFT WITH THE LAST DESCRIBED LINE, 87.15 FEET TO A BEND POINT; THENCE NORTHWESTERLY, ALONG A LINE FORMING AN ANGLE OF 135 DEGREES, 00 MINUTES, 00 SECONDS TO THE RIGHT WITH THE LAST DESCRIBED LINE, 24.75 FEET TO A BEND POINT; THENCE NORTHERLY, ALONG A LINE FORMING AN ANGLE OF 135 DEGREES, 00 MINUTES, 00 SECONDS TO THE LEFT WITH THE LAST DESCRIBED LINE, 57.11 FEET TO A BEND POINT; THENCE NORTHWESTERLY, ALONG A LINE FORMING AN ANGLE OF 149 DEGREES, 29 MINUTES, 58 SECONDS TO THE RIGHT WITH THE LAST DESCRIBED LINE, 58.09 FEET TO A BEND POINT; THENCE SOUTHWESTERLY, PERPENDICULAR TO THE LAST DESCRIBED LINE, 8.58 FEET TO A BEND POINT; THENCE NORTHWESTERLY, PERPENDICULAR TO THE LAST DESCRIBED LINE, 122.50 FEET TO A BEND POINT, SAID POINT TO BE REFERRED TO AS POINT "A"; THENCE SOUTHWESTERLY, PERPENDICULAR TO THE LAST DESCRIBED LINE, 9.08 FEET TO A BEND POINT, SAID POINT TO BE REFERRED TO AS POINT "B"; THENCE NORTHWESTERLY, PERPENDICULAR TO THE LAST DESCRIBED LINE, 211.72 FEET TO THE CENTER LINE OF A 1.00 FOOT BRICK WALL (SAID POINT BEING 245.00 FEET WEST OF THE CENTERLINE BEING A LINE FORMING AN ANGLE OF 89 DEGREES, 55 MINUTES, 12 SECONDS FROM SOUTHEAST TO SOUTHWEST WITH THE SOUTHWESTERLY LINE OF NORTH KINGSBURY STREET AT A POINT ON SAID SOUTHWESTERLY LINE, 415.69 FEET, AS MEASURED ALONG SAID SOUTHWESTERLY LINE, NORTHWESTERLY FROM ITS INTERSECTION WITH THE WEST LINE OF NORTH LARRABEE STREET); THENCE SOUTHWESTERLY, ALONG SAID CENTERLINE AND ITS EXTENSION, BEING A LINE FORMING AN ANGLE OF 90 DEGREES, 08 MINUTES, 23 SECONDS TO THE RIGHT WITH THE LAST DESCRIBED LINE, 30.58 FEET TO THE NORTHEASTERLY DOCK LINE OF THE NORTH BRANCH OF THE CHICAGO RIVER; THENCE SOUTHEASTERLY, ALONG SAID DOCK LINE, AT AN ANGLE OF 87 DEGREES, 54 MINUTES, 34 SECONDS TO THE RIGHT WITH THE LAST DESCRIBED LINE, 181.53 FEET; THENCE CONTINUING SOUTHEASTERLY, ALONG SAID NORTHEASTERLY DOCK LINE AT AN ANGLE OF 178 DEGREES, 39 MINUTES, 02 SECONDS TO THE RIGHT WITH THE LAST DESCRIBED LINE, 200.22 FEET; THENCE CONTINUING, SOUTHEASTERLY, ALONG SAID NORTHEASTERLY DOCK LINE AT AN ANGLE OF 154 DEGREES, 49 MINUTES, 20 SECONDS TO THE LEFT WITH THE LAST DESCRIBED LINE, 231.02 FEET TO THE NORTH LINE OF CHICAGO AVENUE;

Exhibit A -- Page 13

# UNOFFICIAL COPY

THENCE EASTERLY, ALONG SAID NORTH LINE, 32.28 FEET TO THE POINT OF BEGINNING,

ALSO

THAT PART OF SAID LOTS 4, 5 AND 6, LYING ABOVE AN ELEVATION OF 17.25 FEET AND BELOW AN ELEVATION OF 35.00 FEET, CITY OF CHICAGO DATUM, BOUNDED AND DESCRIBED AS FOLLOWS:

COMMENCING AT THE INTERSECTION OF THE NORTHEASTERLY DOCK LINE OF THE CHICAGO RIVER AND THE NORTH LINE OF CHICAGO AVENUE (SAID POINT BEING 204.65 FEET WEST OF THE WEST LINE OF LARRABEE STREET); THENCE NORTHWESTERLY, ALONG SAID DOCK LINE, 17.54 FEET TO THE NORTH FACE AND ITS EXTENSION OF A WALL AND THE POINT OF BEGINNING; THENCE EASTERLY, ALONG SAID NORTH FACE, BEING ON A LINE FORMING AN ANGLE OF 81 DEGREES, 22 MINUTES, 38 SECONDS TO THE LEFT WITH THE LAST DESCRIBED LINE, 25.91 FEET TO THE WEST FACE OF A WALL; THENCE NORTHERLY, ALONG SAID WEST FACE, PERPENDICULAR TO THE LAST DESCRIBED LINE, 46.76 FEET TO A BEND POINT; THENCE NORTHWESTERLY, ALONG A LINE FORMING AN ANGLE OF 135 DEGREES, 00 MINUTES, 00 SECONDS TO THE RIGHT WITH THE LAST DESCRIBED LINE, 12.02 FEET TO A BEND POINT; THENCE NORTHERLY, ALONG A LINE FORMING AN ANGLE OF 135 DEGREES, 00 MINUTES, 00 SECONDS TO THE LEFT WITH THE LAST DESCRIBED LINE, 87.15 FEET TO A BEND POINT; THENCE NORTHWESTERLY, ALONG A LINE FORMING AN ANGLE OF 135 DEGREES, 00 MINUTES, 00 SECONDS TO THE RIGHT WITH THE LAST DESCRIBED LINE, 24.75 FEET TO A BEND POINT; THENCE NORTH, ALONG A LINE FORMING AN ANGLE OF 135 DEGREES, 00 MINUTES, 00 SECONDS TO THE LEFT WITH THE LAST DESCRIBED LINE, 57.11 FEET TO A BEND POINT; THENCE NORTHWESTERLY, ALONG A LINE FORMING AN ANGLE OF 149 DEGREES, 29 MINUTES, 58 SECONDS TO THE RIGHT WITH THE LAST DESCRIBED LINE, 58.09 FEET TO A BEND POINT; THENCE SOUTHWESTERLY, ALONG THE FACE OF A WALL AND ITS EXTENSION, PERPENDICULAR TO THE LAST DESCRIBED LINE, 33.23 FEET TO THE AFORESAID NORTHEASTERLY DOCK LINE; THENCE SOUTHEASTERLY, ALONG SAID DOCK LINE AT AN ANGLE OF 86 DEGREES, 42 MINUTES, 00 SECONDS TO THE RIGHT WITH THE LAST DESCRIBED LINE, 47.09 FEET TO A BEND POINT; THENCE SOUTHEASTERLY, ALONG A LINE FORMING AN ANGLE OF 154 DEGREES, 49 MINUTES, 20 SECONDS TO THE LEFT WITH THE LAST DESCRIBED LINE, 213.48 FEET TO THE POINT OF BEGINNING,

ALSO

THAT PART OF SAID LOTS 4, 5 AND 6, LYING ABOVE AN ELEVATION OF 17.25 FEET AND BELOW AN ELEVATION OF 35.00 FEET, CITY OF CHICAGO DATUM, BOUNDED AND DESCRIBED AS FOLLOWS:

COMMENCING AT THE AFORESAID POINT "A"; THENCE SOUTHWESTERLY 9.08 FEET TO THE AFORESAID POINT "B" AND THE POINT OF BEGINNING; THENCE NORTHWESTERLY, PERPENDICULAR TO THE LAST DESCRIBED LINE, 105.00 FEET; THENCE SOUTHWESTERLY, PERPENDICULAR TO THE LAST DESCRIBED LINE, 26.92 FEET TO THE AFORESAID NORTHEASTERLY DOCK LINE; THENCE SOUTHEASTERLY, ALONG A LINE FORMING AN ANGLE OF 88 DEGREES, 02

Exhibit A - Page 14



**UNOFFICIAL COPY**

MINUTES, 57 SECONDS TO THE RIGHT WITH THE LAST DESCRIBED LINE, 74.66 FEET; THENCE SOUTHEASTERLY, ALONG A LINE FORMING AN ANGLE OF 178 DEGREES, 39 MINUTES, 02 SECONDS TO THE RIGHT WITH THE LAST DESCRIBED LINE, 30.43 FEET; THENCE NORTHEASTERLY, ALONG A LINE FORMING AN ANGLE OF 93 DEGREES, 18 MINUTES, 00 SECONDS TO THE RIGHT WITH THE LAST DESCRIBED LINE, 22.63 FEET TO THE POINT OF BEGINNING,

ALSO

THAT PART OF SAID LOTS 4, 5 AND 6, LYING ABOVE AN ELEVATION OF 17.25 FEET AND BELOW AN ELEVATION OF 35.00 FEET, CITY OF CHICAGO DATUM, BOUNDED AND DESCRIBED AS FOLLOWS:

COMMENCING AT THE AFORESAID POINT "A"; THENCE SOUTHWESTERLY 9.08 FEET TO THE AFORESAID POINT "B"; THENCE NORTHWESTERLY, PERPENDICULAR TO THE LAST DESCRIBED LINE, 157.50 FEET TO THE POINT OF BEGINNING; THENCE CONTINUING NORTHWESTERLY, ALONG THE PROJECTION OF THE LAST DESCRIBED LINE, 54.22 FEET TO THE CENTER LINE OF THE AFORESAID 1.0 BRICK WALL; THENCE SOUTHWESTERLY, ALONG SAID CENTERLINE AND ITS EXTENSION, BEING A LINE FORMING AN ANGLE OF 90 DEGREES, 08 MINUTES, 23 SECONDS TO THE RIGHT WITH THE LAST DESCRIBED LINE, 30.58 FEET TO THE AFORESAID NORTHEASTERLY DOCK LINE; THENCE SOUTHEASTERLY, ALONG A LINE FORMING AN ANGLE OF 87 DEGREES, 54 MINUTES, 34 SECONDS TO THE RIGHT WITH THE LAST DESCRIBED LINE, 54.33 FEET; THENCE NORTHEASTERLY, ALONG A LINE FORMING AN ANGLE OF 91 DEGREES, 57 MINUTES, 14 SECONDS TO THE RIGHT WITH THE LAST DESCRIBED LINE, 28.71 FEET TO THE POINT OF BEGINNING, IN COOK COUNTY, ILLINOIS

CKA: 600 West Chicago Ave, Chicago, IL

PINS: 17-04-501-002-0000  
 17-04-300-017-0000 part of;  
 17-04-300-019-0000 part of;  
 17-04-300-023-0000 part of;  
 17-04-300-024-0000  
 17-04-300-025-0000  
 17-04-300-027-0000 part of;  
 17-04-300-028-0000  
 17-04-300-029-0000  
 17-04-300-031-0000 part of;  
 17-04-300-032-0000  
 17-04-300-033-0000  
 17-04-300-046-0000