

UNOFFICIAL COPY

09039045

GEORGE E. COLE®  
LEGAL FORMS  
(Illinois)

No. 371  
November 1994

8021/0069 30 001 Page 1 of 8  
1999-11-04 14:02:24  
Cook County Recorder 19.50



09039045

SATISFACTION OR RELEASE  
OF MECHANICS LIEN

CAUTION: Consult a lawyer before using or acting under this form. Neither the publisher nor the seller of this form makes any warranty with respect thereto, including any warranty of merchantability or fitness for a particular purpose.

STATE OF ILLINOIS }  
COUNTY OF COOK } SS.

Pursuant to and in compliance with the Illinois statute relating to mechanics' liens, and for valuable consideration, receipt whereof is hereby acknowledged, the undersigned,

Darien Mechanical Industries, Inc.

does hereby acknowledge satisfaction or release of the claim for lien against Blueridge Capital Corporation, Blueridge Funding L.L.C., Kentile Operating Company L.P. Kentile Inc. and Unknown Owners and nonrecord Claimants for Twenty Three Thousand Forty Eight and 22/100

                     Dollars, on the following described property, to-wit:

See Exhibit "A" attached hereto and made apart hereof.

Above Space for Recorder's Use Only

which claim for lien was filed in the office of the recorder of deeds or the registrar of titles of Cook County, Illinois, as mechanics' lien document No. 97189409

Permanent Real Estate Index Number(s): 19-03-400-097; 19-03-400-069; 19-03-400-094; 19-03-400-102;

Address(es) of property: 19-03-400-174 4532 S. Kolin Avenue, Chicago

IN WITNESS WHEREOF, the undersigned has signed this instrument this                      day of July, 19 97.

ATTEST:                       
                      
Secretary

Darien Mechanical Industries, Inc.,  
(NAME OF SOLE OWNERSHIP, FIRM OR CORPORATION)  
By                       
President  
By                     

**FOR THE PROTECTION OF THE OWNER, THIS RELEASE SHOULD BE FILED WITH THE RECORDER OF DEEDS OR THE REGISTRAR OF TITLES IN WHOSE OFFICE THE CLAIM FOR LIEN WAS FILED.**

This instrument was prepared by E. John Justema P.C. 5910 N. Central #1470 Dallas, Texas 75206  
(Name and Address)

MAIL TO

# UNOFFICIAL COPY

STATE OF ILLINOIS


09039045

COUNTY OF Cook

} SS.

I, Penny J. Baket, a notary public in and for the county in the state aforesaid, do hereby certify that Ronald A. DiBasilio, personally known to me to be the same person whose name is subscribed to the foregoing instrument, appeared before me this day in person, and acknowledged that he signed and delivered the said instrument as his free and voluntary act, for the uses and purposes therein set forth.

Given under my hand and official seal this 5th day of August, 19 97.



Penny J. Baket  
Notary Public


STATE OF ILLINOIS

COUNTY OF Cook

} SS.

I, Penny J. Baket, a notary public in and for the county in the state aforesaid, do hereby certify that Ronald A. DiBasilio, president of Darien Mechanical, an Illinois corporation, and Steven J. Brown, secretary of said Corporation, personally known to me to be the same persons whose names are subscribed to the foregoing instrument as such Ronald A. DiBasilio president and Steven J. Brown secretary, respectively, appeared before me this day in person and acknowledged that they signed and delivered the said instrument as their own free and voluntary act and as the free and voluntary act of said Corporation, for the uses and purposes therein set forth; and the said Steven J. Brown secretary then and there acknowledged that he is, as custodian of the corporate seal of said Corporation, did affix the corporate seal of said Corporation to said instrument as said Steven J. Brown secretary, as his own free and voluntary act and as the free and voluntary act of said Corporation, for the uses and purposes therein set forth.


GIVEN under my hand and official seal this 5th day of August, 19 97.



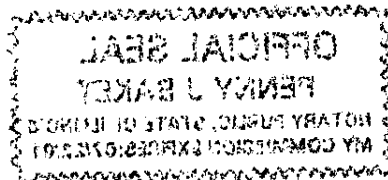
Penny J. Baket  
Notary Public

# UNOFFICIAL COPY

00000000



Property of Cook County Clerk's Office



# UNOFFICIAL COPY 09039045


## EXHIBIT A REAL PROPERTY

### PARCEL 1:

THAT PART OF LOT "B" IN THE CIRCUIT COURT PARTITION OF THE SOUTH 1/2 AND THAT PART OF THE NORTHWEST 1/4 LYING SOUTH OF THE ILLINOIS AND MICHIGAN CANAL RESERVE OF SECTION 3, TOWNSHIP 38 NORTH, RANGE 13, EAST OF THE THIRD PRINCIPAL MERIDIAN, ACCORDING TO THE PLAT OF SAID CIRCUIT COURT PARTITION RECORDED IN THE OFFICE OF THE RECORDER OF COOK COUNTY, ILLINOIS IN BOOK 67 OF PLATS, PAGE 44 ON APRIL 29, 1897, AS DOCUMENT NUMBER 2530529 BOUNDED AND DESCRIBED AS FOLLOWS: BEGINNING AT THE INTERSECTION OF THE NORTH LINE OF THE WEST 46TH STREET (PRIVATE STREET) SAID NORTH LINE OF WEST 46TH STREET BEING 1966.32 FEET SOUTH OF AND PARALLEL TO THE EAST AND WEST CENTER LINE OF SECTION 3, AND WEST LINE OF SOUTH KOLIN AVENUE; SAID WEST LINE OF SOUTH KOLIN AVENUE BEING 236.93 FEET EAST OF AND PARALLEL TO THE NORTH AND SOUTH CENTER LINE OF SECTION 3; THENCE WEST ALONG SAID NORTH LINE OF WEST 46TH STREET AT ITS INTERSECTION WITH A LINE 36.93 FEET EAST OF AND PARALLEL TO SAID NORTH AND SOUTH CENTER LINE OF SECTION 3; THENCE NORTH ALONG LAST DESCRIBED PARALLEL LINE TO ITS INTERSECTION WITH A LINE 1686.32 FEET SOUTH OF AND PARALLEL TO SAID EAST AND WEST CENTER LINE OF SECTION 3; THENCE EAST ALONG THE LAST DESCRIBED PARALLEL LINE TO A POINT 51.93 FEET EAST OF SAID NORTH AND SOUTH CENTER LINE OF SECTION 3; THENCE SOUTHEASTERLY ALONG A STRAIGHT LINE TO A POINT IN THE WEST LINE OF SOUTH KOLIN AVENUE SAID POINT BEING 1699.32 FEET SOUTH OF SAID EAST AND WEST CENTER LINE OF SECTION 3; THENCE SOUTH ALONG THE WEST LINE OF SOUTH KOLIN AVENUE TO THE PLACE OF BEGINNING, IN COOK COUNTY, ILLINOIS;

### PARCEL 2:

THAT PART OF LOT "B" IN THE CIRCUIT COURT PARTITION OF THE SOUTH 1/2 AND THAT PART OF THE NORTHWEST 1/4 LYING SOUTH OF THE ILLINOIS AND MICHIGAN CANAL RESERVE OF SECTION 3, TOWNSHIP 38 NORTH, RANGE 13, EAST OF THE THIRD PRINCIPAL MERIDIAN, ACCORDING TO THE PLAT OF SAID CIRCUIT COURT PARTITION RECORDED IN THE OFFICE OF THE RECORDER OF COOK COUNTY, ILLINOIS, IN BOOK 67 OF PLATS, PAGE 44 ON APRIL 29, 1897 AS DOCUMENT NUMBER 2530529 BOUNDED AND DESCRIBED AS FOLLOWS: BEGINNING AT THE INTERSECTION OF THE NORTH LINE OF WEST 46TH STREET (A PRIVATE STREET) SAID NORTH LINE OF WEST 46TH STREET BEING 1966.32 FEET SOUTH OF AND PARALLEL TO THE EAST AND WEST CENTER LINE OF SAID SECTION 3 AND A LINE 36.93 FEET EAST OF AND PARALLEL TO THE NORTH AND SOUTH CENTER LINE OF SAID SECTION 3; THENCE WEST ALONG SAID NORTH LINE OF WEST 46TH STREET TO ITS INTERSECTION WITH A LINE 163.07 FEET WEST OF SAID NORTH AND SOUTH CENTER LINE OF SECTION 3; THENCE NORTH ALONG LAST DESCRIBED PARALLEL LINE TO A POINT 357.87 FEET NORTH OF SAID NORTH LINE OF WEST 46TH STREET; THENCE NORTHWESTERLY ALONG A STRAIGHT LINE TO ITS POINT OF INTERSECTION WITH A LINE 1686.32 FEET SOUTH OF SAID EAST AND WEST CENTER LINE OF SECTION 3, SAID POINT OF INTERSECTION BEING 366.07 FEET WEST OF SAID NORTH AND SOUTH CENTER LINE OF SECTION 3; THENCE EAST ALONG THE LAST DESCRIBED PARALLEL LINE TO ITS INTERSECTION WITH THE AFORESAID LINE 36.93 FEET EAST OF AND PARALLEL TO SAID NORTH AND SOUTH CENTER LINE OF SECTION 3; THENCE SOUTH ALONG LAST DESCRIBED PARALLEL LINE TO THE PLACE OF BEGINNING, IN COOK COUNTY, ILLINOIS;



## PARCEL 3:

THAT PART OF LOT "B" IN THE CIRCUIT COURT PARTITION OF THE SOUTH 1/2 AND THAT PART OF THE NORTHWEST 1/4 LYING SOUTH OF THE ILLINOIS AND MICHIGAN CANAL RESERVE OF SECTION 3, TOWNSHIP 38 NORTH, RANGE 13, EAST OF THE THIRD PRINCIPAL MERIDIAN, AND ACCORDING TO THE PLAT THEREOF RECORDED IN THE RECORDER'S OFFICE APRIL 29, 1897 AS DOCUMENT 2530529, BOOK 67 OF PLATS, PAGE 44 BOUNDED AND DESCRIBED AS FOLLOWS: BEGINNING AT THE INTERSECTION OF A LINE 1966.32 FEET SOUTH OF AND PARALLEL TO THE EAST AND WEST CENTER LINE OF SAID SECTION 3, AND A LINE 163.07 FEET WEST OF AND PARALLEL TO THE NORTH AND SOUTH CENTER LINE OF SAID SECTION 3; THENCE NORTH ALONG LAST DESCRIBED PARALLEL LINE TO A POINT 357.87 FEET NORTH OF SAID LINE 1966.32 FEET SOUTH OF AND PARALLEL TO THE EAST AND WEST CENTER LINE OF SAID SECTION 3; THENCE NORTHWESTERLY ALONG A STRAIGHT LINE TO ITS POINT OF INTERSECTION WITH A LINE 1686.32 FEET SOUTH OF AND PARALLEL TO SAID EAST AND WEST CENTER LINE OF SECTION 3 SAID POINT OF INTERSECTION BEING 166.07 FEET WEST OF SAID NORTH AND SOUTH CENTER LINE OF SECTION 3; THENCE WEST ALONG LAST DESCRIBED PARALLEL LINE A DISTANCE OF 187.02 FEET TO A POINT OF CURVE; THENCE NORTHWESTERLY ALONG A CURVED LINE CONVEX TO THE SOUTH WEST HAVING A RADIUS OF 346.85 FEET AND BEING TANGENT TO LAST DESCRIBED COURSE AT SAID POINT OF CURVE AN ARC DISTANCE OF 72.04 FEET MORE OR LESS TO A POINT 624.57 FEET WEST OF SAID NORTH AND SOUTH CENTER LINE AND 1678.87 FEET SOUTH OF SAID EAST AND WEST CENTER LINE OF SECTION 3; THENCE SOUTHEASTERLY ALONG A STRAIGHT LINE TO ITS POINT OF INTERSECTION WITH A LINE 252 FEET NORTH OF AND PARALLEL TO SAID LINE 1966.32 FEET SOUTH OF AND PARALLEL TO THE EAST AND WEST CENTER LINE OF SAID SECTION 3, SAID POINT OF INTERSECTION BEING 501.55 FEET WEST OF SAID NORTH AND SOUTH CENTER LINE OF SECTION 3; THENCE EAST ALONG LAST DESCRIBED PARALLEL LINE TO ITS INTERSECTION WITH A LINE 463.07 FEET WEST OF AND PARALLEL TO SAID NORTH AND SOUTH CENTER LINE OF SECTION 3; THENCE SOUTH ALONG LAST DESCRIBED PARALLEL LINE TO A POINT ON THE LINE 1966.32 FEET SOUTH OF AND PARALLEL WITH THE EAST AND WEST CENTER LINE OF SECTION 3 AFORESAID; THENCE EAST ALONG SAID LAST DESCRIBED LINE TO THE POINT OF BEGINNING THE FOREGOING DESCRIPTION IS BASED UPON THE FOLLOWING DEFINITIONS: THE EAST AND WEST CENTER LINE OF SAID SECTION 3 AS DEFINED AS A STRAIGHT LINE DRAWN FROM A POINT ON THE EAST LINE OF SAID SECTION 3 MEASURED 2597.19 FEET SOUTH FROM THE NORTH EAST CORNER OF SAID SECTION 3 AND MEASURED 2669.84 FEET NORTH FROM THE SOUTH EAST CORNER OF SAID SECTION 3 TO A POINT ON THE WEST LINE OF SAID SECTION 3 MEASURED 2598.77 FEET SOUTH FROM THE NORTH WEST CORNER OF SAID SECTION 3 AND MEASURED 2661.19 FEET NORTH FROM THE SOUTH WEST CORNER OF SAID SECTION 3. THE NORTH AND SOUTH CENTER LINE OF SAID SECTION 3 IS DEFINED AS A STRAIGHT LINE DRAWN FROM A POINT ON THE NORTH LINE OF SAID SECTION 3 MEASURED 2648.14 FEET WEST FROM THE NORTH EAST CORNER OF SAID SECTION 3 AND MEASURED 2642.84 FEET EAST FROM THE NORTH WEST CORNER OF SAID SECTION 3 TO A POINT ON THE SOUTH LINE OF SAID SECTION 3 MEASURED 2665.37 FEET WEST FROM THE SOUTH EAST CORNER OF SAID SECTION 3 AND MEASURED 2598.34 FEET EAST FROM THE SOUTH WEST CORNER OF SAID SECTION 3, IN COOK COUNTY, ILLINOIS;

## PARCEL 4:

THAT PART OF LOT "B" IN THE CIRCUIT COURT PARTITION OF THE SOUTH 1/2 AND THAT PART OF THE NORTHWEST 1/4 LYING SOUTH OF THE ILLINOIS AND MICHIGAN CANAL RESERVE OF SECTION 3, TOWNSHIP 38 NORTH, RANGE 13, EAST OF THE THIRD PRINCIPAL MERIDIAN, AND ACCORDING TO

# UNOFFICIAL COPY

09039045

TO THE PLAT THEREOF RECORDED APRIL 29, 1897 AS DOCUMENT 2530529 IN BOOK 67 OF PLATS PAGE 44, BOUNDED AND DESCRIBED AS FOLLOWS: BEGINNING AT THE INTERSECTION OF A LINE 1966.32 FEET SOUTH OF AND PARALLEL WITH THE EAST AND WEST CENTER LINE OF SECTION 3 AFORESAID AND A LINE 463.07 FEET WEST OF AND PARALLEL TO THE NORTH AND SOUTH CENTER LINE OF SAID SECTION 3; THENCE NORTH ALONG SAID LAST DESCRIBED PARALLEL LINE TO ITS INTERSECTION WITH A LINE 262 FEET NORTH OF AND PARALLEL TO SAID LINE 1966.32 FEET SOUTH OF AND PARALLEL WITH THE EAST AND WEST CENTER LINE OF SAID SECTION 3; THENCE WEST ALONG LAST DESCRIBED LINE TO A POINT 503.95 FEET WEST OF SAID NORTH AND SOUTH CENTER LINE OF SECTION 3; THENCE NORTHWESTERLY ALONG A STRAIGHT LINE TO A POINT OF TANGENCY IN A CURVED LINE, SAID POINT BEING 624.57 FEET WEST OF SAID NORTH AND SOUTH CENTER LINE AND 1678.87 FEET SOUTH OF THE EAST AND WEST CENTER LINE OF SECTION 3, THE AFOREMENTIONED COURSES BEING THE WESTERLY AND SOUTHWESTERLY BOUNDARY LINES OF THE PREMISES CONVEYED BY THE FIRST NATIONAL BANK OF CHICAGO, TO THE TRUSTEES OF THE CENTRAL MANUFACTURING DISTRICT BY A DEED DATED MAY 31, 1950 AND RECORDED AUGUST 21, 1950 AS DOCUMENT 14882679; THENCE NORTHWESTERLY ALONG THE AFORESAID CURVED LINE WHICH IS CONVEX TO THE SOUTH WEST AND HAVING A RADIUS OF 346.85 FEET AND AN ARC DISTANCE OF 67.20 FEET MORE OR LESS TO A POINT OF COMPOUND CURVE SAID POINT BEING 688.46 FEET WEST OF SAID NORTH AND SOUTH CENTER LINE AND 1658.75 FEET SOUTH OF SAID EAST AND WEST CENTER LINE OF SECTION 3; THENCE CONTINUING NORTHWESTERLY ALONG A CURVED LINE CONVEX TO THE SOUTH WEST AND HAVING A RADIUS OF 775.49 FEET AND AN ARC DISTANCE OF 67.67 FEET MORE OR LESS TO A POINT OF COMPOUND CURVE, SAID POINT BEING 749.23 FEET WEST OF SAID NORTH AND SOUTH CENTER LINE AND 1629.62 FEET SOUTH OF SAID EAST AND WEST CENTER LINE OF SECTION 3; THENCE CONTINUING NORTHWESTERLY ALONG A CURVED LINE CONVEX TO THE SOUTH WEST AND HAVING A RADIUS OF 370.62 FEET AND AN ARC DISTANCE OF 54.24 FEET MORE OR LESS TO A POINT, SAID POINT BEING 794.75 FEET WEST OF SAID NORTH AND SOUTH CENTER LINE AND 1600.35 FEET SOUTH OF SAID EAST AND WEST CENTER LINE OF SECTION 3; THENCE SOUTHEASTERLY ALONG A STRAIGHT LINE TO A POINT WHICH IS 729.01 FEET WEST OF SAID NORTH AND SOUTH CENTER LINE AND 1653.07 FEET SOUTH OF SAID EAST AND WEST CENTER LINE OF SECTION 3; THENCE SOUTHEASTERLY ALONG A CURVED LINE CONVEX TO THE SOUTH WEST AND HAVING A RADIUS OF 259 FEET TO ITS INTERSECTION WITH A LINE 663.07 FEET WEST OF AND PARALLEL TO SAID NORTH AND SOUTH CENTER LINE OF SECTION 3, SAID INTERSECTION BEING 1687.75 FEET SOUTH OF SAID EAST AND WEST CENTER LINE OF SECTION 3; THENCE SOUTH ALONG LAST DESCRIBED PARALLEL LINE TO A POINT ON A LINE 1966.32 FEET SOUTH OF AND PARALLEL WITH THE EAST AND WEST CENTER LINE OF SECTION 3 AFORESAID; THENCE EAST ALONG SAID LAST MENTIONED LINE TO THE POINT OF BEGINNING, IN COOK COUNTY, ILLINOIS;

PARCEL 5:

THAT PART OF LOT "B" IN THE CIRCUIT COURT PARTITION OF THE SOUTH 1/2 AND THAT PART OF THE NORTHWEST 1/4, LYING SOUTH OF THE ILLINOIS AND MICHIGAN CANAL RESERVE, OF SECTION 3, TOWNSHIP 38 NORTH, RANGE 13, EAST OF THE THIRD PRINCIPAL MERIDIAN, IN COOK COUNTY, ILLINOIS, ACCORDING TO THE PLAT OF SAID CIRCUIT COURT PARTITION RECORDED IN THE OFFICE OF THE RECORDER OF COOK COUNTY, ILLINOIS, ON APRIL 29, 1897, AS DOCUMENT 2530529, IN BOOK 67 OF PLATS, PAGE 44, BOUNDED AND DESCRIBED AS FOLLOWS: BEGINNING AT THE INTERSECTION OF THE NORTH LINE OF WEST 46TH STREET (A PRIVATE STREET) AND A LINE 663.07 FEET WEST OF AND PARALLEL TO THE NORTH AND SOUTH CENTER LINE OF SAID SECTION 3, SAID PARALLEL LINE BEING THE WESTERLY BOUNDARY LINE OF THE PREMISES CONVEYED BY THE FIRST NATIONAL BANK OF CHICAGO TO THE THEN TRUSTEES OF THE CENTRAL MANUFACTURING DISTRICT BY DEED DATED DECEMBER 15, 1951, AND RECORDED IN THE RECORDER'S OFFICE OF COOK COUNTY ON MARCH 26, 1951, IN BOOK 46594 AT PAGE 498 AS DOCUMENT NO. 15027441; THENCE WEST ALONG SAID NORTH LINE OF WEST 46TH STREET A DISTANCE OF 235.08 FEET, MORE

# UNOFFICIAL COPY 09039045

OR LESS, TO ITS INTERSECTION WITH THE WESTERLY BOUNDARY LINE; AT THIS POINT, OF THE PARCEL OF LAND CONVEYED BY THE CHICAGO RIVER AND INDIANA RAILROAD COMPANY TO THE FIRST NATIONAL BANK OF CHICAGO BY DEED DATED MARCH 6, 1951 AND RECORDED IN THE RECORDER'S OFFICE OF COOK COUNTY ON MARCH 8, 1951, IN BOOK 46556 AT PAGE 488, AS DOCUMENT NO. 15026337; THENCE NORTHERLY ALONG LAST DESCRIBED LINE A DISTANCE OF 476.38 FEET TO A POINT, SAID POINT BEING 896.27 FEET, MORE OR LESS, WEST OF SAID NORTH AND SOUTH CENTER LINE OF SECTION 3; THENCE SOUTHEASTERLY ALONG A CURVED LINE CONVEX TO THE SOUTHWEST AND HAVING A RADIUS OF 383.86 FEET TO A POINT WHICH IS 794.75 FEET WEST OF SAID NORTH AND SOUTH CENTER LINE AND 1600.35 FEET SOUTH OF SAID EAST AND WEST CENTER LINE OF SECTION 3; THENCE SOUTHEASTERLY ALONG A STRAIGHT LINE TO A POINT WHICH IS 729.01 FEET WEST OF SAID NORTH AND SOUTH CENTER LINE AND 1651.07 FEET SOUTH OF SAID EAST AND WEST CENTER LINE OF SECTION 3; THENCE SOUTHEASTERLY ALONG A CURVED LINE CONVEX TO THE SOUTHWEST AND HAVING A RADIUS OF 259 FEET TO ITS INTERSECTION WITH AFORESAID LINE 661.07 FEET WEST OF AND PARALLEL TO SAID NORTH AND SOUTH CENTER LINE OF SECTION 3, SAID INTERSECTION BEING 1647.75 FEET SOUTH OF SAID EAST AND WEST CENTER LINE OF SECTION 3; THENCE SOUTH ALONG LAST DESCRIBED PARALLEL LINE TO THE POINT OF BEGINNING; THE OTHER LAST MENTIONED COURSES BEING THE SOUTHWESTERLY AND WESTERLY BOUNDARY LINES OF THE PREMISES CONVEYED BY THE FIRST NATIONAL BANK OF CHICAGO TO THE THEN TRUSTEES OF THE CENTRAL MANUFACTURING DISTRICT BY AFOREMENTIONED DEED DATED DECEMBER 15, 1950 AND RECORDED AS DOCUMENT NO. 15037241;

PARCEL 6:

THAT PART OF LOT "B" IN THE CIRCUIT COURT PARTITION OF THE SOUTH 1/2 AND THAT PART OF THE NORTHWEST 1/4 LYING SOUTH OF THE ILLINOIS AND MICHIGAN CANAL RESERVE OF SECTION 3, TOWNSHIP 18 NORTH, RANGE 13, EAST OF THE THIRD PRINCIPAL MERIDIAN, ACCORDING TO THE PLAT THEREOF RECORDED IN THE OFFICE OF THE RECORDER OF COOK COUNTY, ILLINOIS ON APRIL 29, 1937 IN BOOK 67 OF PLATS PAGE 44 AS DOCUMENT 2530529, BOUNDED AND DESCRIBED AS FOLLOWS:

BEGINNING AT A POINT ON EAST LINE OF MOLIN AVENUE 1699.32 FEET SOUTH OF THE EAST AND WEST CENTER LINE OF SECTION 3; THENCE WEST 855.90 FEET; THENCE NORTHWESTERLY ON A CURVED LINE CONVEX SOUTHWEST HAVING A RADIUS OF 326.88 FEET, 131.21 FEET TO POINT 1640.34 FEET SOUTH OF SAID EAST AND WEST CENTER LINE AND 610.53 FEET WEST OF SAID NORTH AND SOUTH CENTER LINE; THENCE NORTHWESTERLY ON A CURVED LINE CONVEX SOUTHWEST HAVING A RADIUS OF 755.49 FEET, 65.92 FEET TO POINT 1611.96 FEET SOUTH OF SAID EAST AND WEST CENTER LINE AND 739.85 FEET WEST OF NORTH AND SOUTH CENTER LINE; THENCE NORTHWESTERLY ON A CURVED LINE CONVEX SOUTHWEST HAVING A RADIUS OF 310.62 FEET, 267.89 FEET TO ITS INTERSECTION WITH THE EAST LINE OF THE CHICAGO RIVER AND INDIANA RAILROAD COMPANY AT A POINT 1405.38 FEET SOUTH OF EAST AND WEST CENTER LINE; THENCE SOUTHERLY ON THE EAST LINE SAID RAILROAD TO A POINT 1489.94 FEET SOUTH OF SAID EAST AND WEST CENTER LINE AND 896.27 FEET WEST OF THE NORTH AND SOUTH CENTER LINE; THENCE SOUTHEASTERLY ON A CURVED LINE CONVEX SOUTHWESTERLY HAVING A RADIUS OF 187.76 FEET TO POINT 1600.35 FEET SOUTH OF THE EAST AND WEST CENTER LINE AND 794.75 FEET WEST OF THE NORTH AND SOUTH CENTER LINE; THENCE SOUTHEASTERLY ON A CURVED LINE CONVEX SOUTHWESTERLY HAVING A RADIUS OF 330.62 FEET, SOUTH 54.24 FEET TO A POINT 1629.62 FEET SOUTH OF SAID EAST AND WEST CENTER LINE AND 749.33 FEET WEST OF THE NORTH AND SOUTH CENTERLINE; THENCE SOUTHEASTERLY ON A CURVED LINE CONVEX SOUTHWEST HAVING A RADIUS OF 775.49 FEET, 67.62 FEET TO A POINT 1658.75 FEET SOUTH OF THE EAST AND WEST CENTER LINE AND 688.44 FEET WEST OF THE NORTH AND SOUTH CENTER LINE; THENCE SOUTHEASTERLY ON A CURVED LINE CONVEX SOUTHWEST HAVING A RADIUS OF 246.85 FEET, 67.20

# UNOFFICIAL COPY

03/13/97 05:03

FEET TO A POINT 1678.87 FEET SOUTH OF SAID EAST AND WEST CENTER LINE AND 624.57 FEET WEST OF THE NORTH AND SOUTH CENTER LINE; THENCE SOUTHEASTERLY ON A CURVED LINE CONVEX SOUTHWEST HAVING A RADIUS OF 346.85 FEET, 72.04 FEET TO A POINT 1686.22 FEET SOUTH OF EAST AND WEST CENTER LINE AND 653.09 FEET WEST OF NORTH AND SOUTH CENTER LINE; THENCE EASTERLY ON A LINE 1686.32 FEET SOUTH OF AND PARALLEL TO EAST AND WEST CENTER LINE TO A POINT 51.93 FEET EAST OF NORTH AND SOUTH CENTER LINE; THENCE SOUTHEASTERLY TO A POINT ON THE WEST LINE OF KOLIN AVENUE 1699.32 FEET SOUTH OF THE EAST AND WEST CENTER LINE; THENCE EAST TO A POINT IN THE EAST LINE OF KOLIN AVENUE; THENCE NORTH TO THE POINT OF BEGINNING, (EXCEPTING THEREFROM THAT PART OF THE LAND FALLING IN KOLIN AVENUE), IN COOK COUNTY, ILLINOIS;

**PARCEL 7:**

THAT PART OF LOT "B" IN THE CIRCUIT COURT PARTITION OF THE SOUTH 1/2, AND THAT PART OF THE NORTHWEST 1/4, LYING SOUTH OF THE ILLINOIS AND MICHIGAN CANAL RESERVE OF SECTION 3, TOWNSHIP 38 NORTH, RANGE 13, EAST OF THE THIRD PRINCIPAL MERIDIAN, IN COOK COUNTY, ILLINOIS, ACCORDING TO THE PLAT OF SAID CIRCUIT COURT PARTITION RECORDED IN THE OFFICE OF THE RECORDER OF COOK COUNTY, ILLINOIS, IN BOOK 67 OF PLATS, PAGE 46; ON APRIL 22, 1897, AS DOCUMENT NUMBER 2310529, BOUNDED AND DESCRIBED AS FOLLOWS: BEGINNING AT THE INTERSECTION OF A LINE 250.07 FEET WEST OF AND PARALLEL TO THE NORTH AND SOUTH CENTER LINES OF SAID SECTION 3 WITH A LINE 358.55 FEET NORTH OF AND PARALLEL WITH THE SOUTH LINE OF SAID SECTION 3; THENCE WEST ALONG LAST DESCRIBED PARALLEL LINE TO A POINT OF CURVE WHICH IS 550.41 FEET WEST OF SAID NORTH AND SOUTH CENTER LINE OF SECTION 3; THENCE NORTHWESTERLY ALONG A CURVED LINE CONVEX TO THE SOUTHWEST HAVING A RADIUS OF 312.93 FEET AND BEING TANGENT TO LAST DESCRIBED LINE AT SAID POINT OF CURVE, AN ARC DISTANCE OF 104.61 FEET TO A POINT OF COMPOUND CURVE; THENCE CONTINUING NORTHWESTERLY ALONG A CURVED LINE CONVEX TO THE SOUTHWEST HAVING A RADIUS OF 883.18 FEET AND HAVING A COMMON TANGENT LINE WITH THE LAST DESCRIBED CURVED LINE AT SAID POINT OF COMPOUND CURVE, AN ARC DISTANCE OF 77.03 FEET TO A POINT OF COMPOUND CURVE; THENCE CONTINUING NORTHWESTERLY ALONG A CURVED LINE CONVEX TO THE SOUTHWEST AND HAVING A RADIUS OF 311.12 FEET AND HAVING A COMMON TANGENT WITH THE LAST DESCRIBED CURVED LINE AT SAID POINT OF COMPOUND CURVE, AN ARC DISTANCE OF 246.65 FEET MORE OR LESS TO ITS INTERSECTION WITH THE WESTERLY BOUNDARY LINE AT THIS POINT, OF THE PARCEL OF LAND CONVEYED BY THE CHICAGO RIVER AND INDIANA RAILROAD COMPANY TO THE FIRST NATIONAL BANK OF CHICAGO BY DEED DATED MARCH 6, 1951, AND RECORDED IN THE RECORDER'S OFFICE OF COOK COUNTY, ILLINOIS, ON MARCH 8, 1951, IN BOOK 46556 AT PAGE 458 AS DOCUMENT NO. 15026337; THENCE NORTH ALONG LAST DESCRIBED LINE A DISTANCE OF 14.7 FEET MORE OR LESS TO ITS INTERSECTION WITH A LINE 3074.32 FEET SOUTH OF AND PARALLEL WITH THE EAST AND WEST CENTER LINE OF SAID SECTION 3; THENCE EAST ALONG LAST DESCRIBED PARALLEL LINE A DISTANCE OF 648.33 FEET MORE OR LESS TO ITS INTERSECTION WITH SAID PARALLEL LINE WHICH IS 250.07 FEET WEST OF AND PARALLEL TO THE NORTH AND SOUTH CENTER LINE OF SAID SECTION 3; THENCE SOUTH ALONG LAST DESCRIBED PARALLEL LINE A DISTANCE OF 274.22 FEET MORE OR LESS TO THE POINT OF BEGINNING;

**PARCEL 8:**

THAT PART OF LOT "B" IN THE CIRCUIT COURT PARTITION OF THE SOUTH 1/2 AND THAT PART OF THE NORTHWEST 1/4, LYING SOUTH OF THE ILLINOIS AND MICHIGAN CANAL RESERVE OF SECTION 3, TOWNSHIP 38 NORTH, RANGE 13, EAST OF THE THIRD PRINCIPAL MERIDIAN, IN COOK COUNTY, ILLINOIS, ACCORDING TO THE PLAT OF SAID CIRCUIT COURT PARTITION RECORDED IN THE



# UNOFFICIAL COPY

OFFICE OF RECORDER OF COOK COUNTY, ILLINOIS, IN BOOK 67 OF PLATS, PAGE 44 ON APRIL 29, 1897, AS DOCUMENT NO. 2530529, BOUNDED AND DESCRIBED AS FOLLOWS: BEGINNING AT THE INTERSECTION OF A LINE 265.07 FEET WEST OF AND PARALLEL TO THE NORTH AND SOUTH CENTER LINE OF SAID SECTION 3 WITH A LINE 2032.32 FEET SOUTH OF AND PARALLEL TO THE EAST AND WEST CENTER LINE OF SAID SECTION 3; THENCE WEST ALONG LAST DESCRIBED PARALLEL LINE A DISTANCE OF 633.33 FEET MORE OR LESS TO THE WESTERLY BOUNDARY LINE AT THE POINT OF THE PARCEL OF LAND CONVEYED BY THE CHICAGO RIVER AND INDIANA RAILROAD COMPANY TO THE FIRST NATIONAL BANK OF CHICAGO BY DEED DATED MARCH 6, 1951, AND RECORDED IN THE RECORDER'S OFFICE OF COOK COUNTY, ILLINOIS, ON MARCH 8, 1951, IN BOOK 46555 AT PAGE 458, AS DOCUMENT NO. 15026337; THENCE NORTHERLY 66 FEET ALONG LAST DESCRIBED LINE TO ITS INTERSECTION WITH A LINE 1966.32 FEET SOUTH OF AND PARALLEL TO THE EAST AND WEST CENTER LINE OF SAID SECTION 3; THENCE EAST ALONG LAST DESCRIBED PARALLEL LINE A DISTANCE OF 633.07 FEET MORE OR LESS TO ITS INTERSECTION WITH THE SAID LINE 265.07 FEET WEST OF AND PARALLEL TO THE NORTH AND SOUTH CENTER LINE OF SAID SECTION 3; THENCE SOUTH 66 FEET ALONG LAST DESCRIBED PARALLEL LINE TO THE POINT OF BEGINNING.

**PARCEL 2:**

THAT PART OF LOT "B" IN THE CIRCUIT COURT PARTITION OF THE SOUTH 1/2 AND THAT PART OF THE NORTHWEST 1/4 LYING SOUTH OF THE ILLINOIS AND MICHIGAN CANAL RESERVE OF SECTION 3, TOWNSHIP 48 NORTH, RANGE 15, EAST OF THE THIRD PRINCIPAL MERIDIAN, ACCORDING TO THE PLAT OF SAID CIRCUIT COURT PARTITION RECORDED IN THE OFFICE OF THE RECORDER OF COOK COUNTY, ILLINOIS IN BOOK 67 OF PLATS, PAGE 44 ON APRIL 29, 1897, AS DOCUMENT NO. 2530529 BOUNDED AND DESCRIBED AS FOLLOWS: BEGINNING AT THE INTERSECTION OF A LINE 230.07 FEET WEST OF AND PARALLEL TO THE NORTH AND SOUTH CENTER LINE OF SAID SECTION 3, WITH A LINE 2032.32 FEET SOUTH OF AND PARALLEL TO THE EAST AND WEST CENTER LINE OF SAID SECTION 3, THENCE WEST ALONG THE LAST DESCRIBED PARALLEL LINE A DISTANCE OF 35 FEET MORE OR LESS TO THE EASTERLY BOUNDARY LINE OF A PARCEL OF LAND CONVEYED BY DOCUMENT 18189635 RECORDED JUNE 15, 1961; THENCE NORTHERLY ALONG THE LAST DESCRIBED LINE TO ITS INTERSECTION WITH A LINE 1966.32 FEET SOUTH OF AND PARALLEL TO THE EAST AND WEST CENTER LINE OF SAID SECTION 3; THENCE EAST ALONG THE LAST DESCRIBED PARALLEL LINE A DISTANCE OF 35 FEET MORE OR LESS TO ITS INTERSECTION WITH SAID LINE 230.07 FEET WEST OF AND PARALLEL TO THE NORTH AND SOUTH CENTER LINE OF SAID SECTION 3; THENCE SOUTH ALONG THE LAST DESCRIBED PARALLEL LINE TO THE POINT OF BEGINNING.

98952852