

UNOFFICIAL COPY

SATISFACTION OF REAL ESTATE MORTGAGE - BY BANK

Loan # 65065043538920XXX

The undersigned Bank certifies that the following is fully paid and satisfied: Mortgage executed by **SARKIS B MARMA AND LAYLA G MARMA HUSBAND AND WIFE NOT AS JOINT TENANTS OR TENANTS IN COMMON BUT AS TENANTS BY THE ENTIRETY** to Bank and recorded in the office of the Register of Deeds of Cook County, as Document Number **0705702185** in (Reel/Vol.) N/A of (Records/Mortg's) on (Image/Page) N/A relating to property with an address of **7600 N NEVA AVE NILES IL 60714** and legally described as follows: **SEE ATTACHED**




Doc#: 0905117068 Fee: \$40.25
Eugene "Gene" Moore RHSP Fee: \$10.00
Cook County Recorder of Deeds
Date: 02/20/2009 02:40 PM Pg: 1 of 2

Permanent Index No. 10-30-120-010

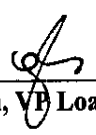
Today's Date 01/20/2009

WELLS FARGO BANK, N.A.

Name of Bank

By 
Donna Johnson, VP Loan Documentation


COUNTERSIGNED:


By 
Gwen Harrison, VP Loan Documentation

Mail / Return to:
Wells Fargo Bank, N.A.
2324 Overland Ave
Billings, MT 59102

STATE OF MONTANA }
COUNTY OF YELLOWSTONE } ss.

On the above date, the foregoing instrument was acknowledged before me by the above named VP Loan Documentation.


Michael S Johnson
Notary Public for the State of Montana
Residing at Billings, Montana
My Commission Expires: 05/01/2012



This instrument was drafted by:
Linda Buckman, Clerk
Wells Fargo Bank, N.A.
PO Box 31557, 2324 Overland Ave
Billings, MT 59102
866-255-9102

59
A2
5
m
JW

UNOFFICIAL COPY

Legal Description:

THE FOLLOWING DESCRIBED REAL ESTATE SITUATED IN THE COUNTY OF COOK IN THE STATE OF ILLINOIS, TO WIT: LOT 5 IN BLOCK 8 IN HARLEM HOWARD WAUKEGAN SUBDIVISION, BEING A SUBDIVISION OF LOTS 8, 9, 10, 11 AND 12 IN CIRCUIT COURT PARTITION OF THE SOUTH 1/2 OF THE NORTHEAST 1/4, THE NORTH 1/2 OF THE SOUTH EAST 1/4 AND THE SOUTHWEST 1/4 OF THE SOUTH EAST 1/4 OF SECTION 25, TOWNSHIP 41 NORTH, RANGE 12 EAST OF THE THIRD PRINCIPAL MERIDIAN, ALSO THAT PART LYING WEST OF THE EAST LINE OF ROAD OF THE NORTHWEST 1/4 OF SECTION 30, TOWNSHIP 41 NORTH, RANGE 13 EAST OF THE THIRD PRINCIPAL MERIDIAN, AND ALL IN COOK COUNTY, ILLINOIS: EXCEPTING THEREFROM THAT PART OF LOT 8 DESCRIBED AS FOLLOWS: BEGINNING AT A POINT ON THE EAST LINE OF AFORESAID LOT 8, 84.25 FEET NORTH OF THE SOUTHEAST CORNER OF SAID LOT 8 RUNNING THENCE WEST ALONG A LINE PARALLEL WITH THE NORTH LINE OF SAID LOT 8, A DISTANCE OF 133 FEET, THENCE NORTHWESTERLY PARALLEL WITH THE EAST LINE OF SAID LOT 8, A DISTANCE OF 50.06 FEET. THENCE EAST PARALLEL WITH THE NORTH LINE OF SAID LOT 8, A DISTANCE OF 133 FEET TO THE EAST LINE OF SAID LOT 8, THENCE SOUTHEASTERLY ALONG THE EAST LINE OF SAID LOT 8, A DISTANCE OF 50.06 FEET TO THE POINT OF BEGINNING, ACCORDING TO PLAT REGISTERED AS DOCUMENT 1406623.

Cook County Clerk's Office